9202

Downtown Chicago—Downtown Milwaukee

THE North Shore Line operates to and from the *business centers* of both Chicago and Milwaukee. It delivers you *downtown* in either city, without change or transfer, saving both time and taxi fares. CHICAGO: Outgoing, two downtown stations, three north side stations—Grand Ave., Wilson Ave., and Howard St.; Incoming, three north side stations—Howard St., Wilson Ave., and Grand Ave.; seven downtown stations. MILWAUKEE: Terminal at 6th and Michigan, the heart of Downtown Milwaukee, convenient to everywhere.

General Information

BAGGAGE

The North Shore Line operates a special baggage service from Chicago to Racine and Milwaukee, under which baggage will be called for at residence, hotel, theater or business house in Chicago and checked direct to residence, hotel, theater or business house without rechecking. Corresponding service from Milwaukee and Racine to Chicago.

THIS SPECIAL BAGGAGE DELIVERY SERVICE eliminates transfer worries, depot inconveniences, and advances the movement of baggage at regular local charge without additional cost. Baggage checked to all points on the line, and on purchase of through tickets to any point on all railroads in the United States, Canada and Mexico.

One hundred and fifty pounds of personal baggage will be checked free for each passenger presenting full-fare ticket. (Baggage in excess of 150 pounds will be charged at rates shown in Baggage Tariff No. 1A.) No piece of baggage weighing more than 250 pounds will be accepted as baggage. The Company shall in no case be liable on account of loss or damage to baggage in excess of $25.00 on each piece of baggage and total liability shall, in no case exceed $100.00 for each adult passenger unless greater value is declared at the time baggage is checked and charge is paid for excess value subject to tariff regulations.

LIABILITY. This railroad will not be responsible for errors in time tables, inconvenience or damage resulting from delayed trains or failure to make connections. Schedules herein are subject to change without notice.

BUY TICKETS before boarding trains and save money.

CHILDREN under five years of age free, when accompanied by parent or guardian; five years of age and under twelve, one-half fare; twelve years of age or over, full fare.

ADJUSTMENT OF FARES. In cases of dispute with Conductors or Agents, pay the fare required, take receipt and communicate with Mr. R. S. Amis, General Passenger Agent, Chicago.

REDEMPTION OF TICKETS. Tickets unused, or partly used, will be redeemed under tariff regulations at proper value.

BICYCLES (not motorcycles), BABY CARRIAGES, DOGS AND GUNS are transported in baggage cars subject to tariff regulations.

Chicago Baggage Room
17 E. Congress St. (Congress St. Elevated Stub)
Phone Harrison 8854

DOGS cannot be carried on passenger cars unless muzzled. Dogs will be charged for at rates shown in Baggage Tariff No. 1A and must be confined to baggage compartment or front platform.

LOST AND FOUND DEPARTMENT—Articles found on the cars are turned in to the lost and found department. Highwood office, Telephone, Highland Park 500; or Milwaukee office, Orchard 5614.

SPECIAL CHARTERED CAR SERVICE FOR SOCIETIES, SCHOOLS, CHURCHES

This branch of service as conducted by the Chicago North Shore and Milwaukee Railroad is rapidly growing in popularity. Parties may arrange for exclusive use of single car or train. Telephone local ticket agent.

WHERE TO GO -- WHAT TO SEE AND DO -- HOW TO GET THERE -- WHAT IT COSTS

Ask us! NC

The *OUTING AND RECREATION BUREAU* is at your service free of charge as a source of information about this great vacation and recreation area. Experts will assist you in making arrangements for low-cost trips of a day, a week or any length of time in this great playground

Ask us! NC

OUTING AND RECREATION BUREAU

(A Free Service for All the Public)

72 W. Adams St. **Telephone STAte 0080** **Chicago, Illinois**

CHICAGO NORTH SHORE AND MILWAUKEE RAILROAD

DINING CAR AND PARLOR-OBSERVATION CAR TRAINS

NORTHBOUND—Daily Schedule	No. 405 Badger Limited DD	No. 407 Northland Limited P	No. 411 Eastern Limited P	No. 413 Milwaukee Limited DD	No. 415 Cream City Special D	No. 421 Prairie State Special P	No. 425 Interstate Limited D	No. 427 Milwaukee Limited DD	
Lv Chicago									
Lv 63d and Dorchester	6.43 am	7.28 am	9.18 am	10.28 am	11.28 am	2.28 pm	4.21 pm	5.21 pm	.....
Lv Roosevelt Road	7.11 am	7.56 am	9.46 am	10.56 am	11.56 am	2.56 pm	4.54 pm	5.51 pm	.....
Lv Adams and Wabash	7.15 am	8.00 am	10.00 am	11.00 am	12.00 n'n	3.00 pm	5.00 pm	6.00 pm	.....
Lv Randolph and Wabash	7.16 am	8.01 am	10.01 am	11.01 am	12.01 pm	3.01 pm	5.01 pm	6.01 pm	.....
Lv Wilson Avenue	7.35 am	8.20 am	10.20 am	11.20 am	12.20 pm	3.20 pm	5.20 pm	6.20 pm	.....
Lv Howard Street	7.42 am	8.27 am	10.27 am	11.27 am	12.27 pm	3.27 pm	5.27 pm	6.27 pm	.....
Lv North Chicago Junct	8.15 am	9.00 am	11.00 am	12.00 n'n	1.00 pm	4.00 pm	6.00 pm	7.00 pm	.....
Lv Waukegan	8.20 am	9.05 am	11.05 am	12.05 pm	1.05 pm	4.05 pm	6.05 pm	7.05 pm	.....
Lv Zion	.....	.....	.....	12.13 pm	.....	.....	6.13 pm	7.13 pm	.....
Ar Kenosha	8.35 am	9.20 am	11.20 am	12.22 pm	1.20 pm	4.20 pm	6.22 pm	7.22 pm	.....
Ar Racine	8.47 am	9.32 am	11.32 am	12.34 pm	1.32 pm	4.32 pm	6.34 pm	7.34 pm	.....
Ar Milwaukee	9.22 am	10.07 am	12.07 pm	1.09 pm	2.07 pm	5.07 pm	7.09 pm	8.09 pm	.....

SOUTHBOUND—Daily Schedule	No. 404 Interstate Limited DD	No. 410 Eastern Limited P	No. 412 Chicago Limited DD	No. 414 Cream City Special D	No. 420 Prairie State Special P	No. 422 Metro-politan Limited P	No. 426 Badger Limited D	No. 428 Chicago Limited DD	
Lv Milwaukee	7.15 am	10.00 am	11.00 am	12.00 n'n	3.00 pm	4.00 pm	5.15 pm	6.00 pm	.....
Lv Racine	7.49 am	10.34 am	11.34 am	12.34 pm	3.34 pm	4.34 pm	5.49 pm	6.34 pm	.....
Lv Kenosha	8.00 am	10.45 am	11.45 am	12.45 pm	3.45 pm	4.45 pm	6.00 pm	6.45 pm	.....
Lv Zion	.....	.....	11.55 am	.....	.....	.....	.....	6.55 pm	.....
Lv Waukegan	8.16 am	11.01 am	12.03 pm	1.01 pm	4.01 pm	5.01 pm	6.16 pm	7.03 pm	.....
Ar North Chicago Junct	8.22 am	11.07 am	12.09 pm	1.07 pm	4.07 pm	5.07 pm	6.22 pm	7.09 pm	.....
Ar Howard Street	8.54 am	11.39 am	12.41 pm	1.39 pm	4.39 pm	5.39 pm	6.54 pm	7.41 pm	.....
Ar Wilson Avenue	9.01 am	11.46 am	12.48 pm	1.46 pm	4.46 pm	5.46 pm	7.01 pm	7.48 pm	.....
Ar Randolph and Wells	9.18 am	12.02 pm	1.05 pm	2.02 pm	5.02 pm	6.03 pm	7.18 pm	8.05 pm	.....
Ar Roosevelt Road	9.26 am	12.11 pm	1.13 pm	2.11 pm	5.11 pm	6.11 pm	7.26 pm	8.13 pm	.....
Ar 63d and Dorchester	9.47 am	12.32 pm	1.34 pm	2.32 pm	5.32 pm	6.32 pm	7.47 pm	8.34 pm	.....
Ar Chicago									

These trains also stop at University Ave., Cottage Grove Ave., South Park Ave. on 63d St., also 43d St., on South Side, and at Grand Ave. on North Side.
D—Dining Car Daily. DD—Dining Car Daily Except Sunday. P—Parlor Observation Car Daily.

PASSENGER FARES

	BETWEEN CHICAGO LOOP AND	One-Way Tickets	10-Ride Bearer Tickets *	25-Ride Bearer Tickets *	60-Ride Individual Tickets ⊙
15	Linden Ave	$ .52	$ 2.78	$ 6.00	$12.00
16	Wilmette	.52	2.94	6.40	12.08
17	Kenilworth	.56	3.11	6.80	12.22
17.5	Indian Hill	.58	3.22	7.00	12.35
18.5	Winnetka	.62	3.39	7.40	12.35
19.5	Hubbard Woods	.65	3.59	7.80	12.42
21	Glencoe	.70	3.85	8.40	12.74
22.5	Braeside	.76	4.16	9.00	12.95
22.5	Ravinia Park	.76	4.16	9.00	12.95
23.5	Ravinia	.78	4.29	9.40	13.01
25	Highland Park	.84	4.62	10.00	13.40
26.5	Highwood	.89	4.86	10.60	13.80
27	Fort Sheridan	.94	5.00	10.80	13.80
30	Lake Forest	1.02	5.54	12.00	14.46
32	Lake Bluff	1.10	5.92	12.80	15.06
34.5	Great Lakes	1.17	6.31	13.80	16.44
34.5	No. Chicago Jct	1.17	6.31	13.80	16.44
35.5	No. Chicago E. Line	1.20	6.50	14.20	16.44
37.5	Waukegan E. Line	1.30	6.92	15.00	16.70
44	Zion	1.53	8.08	17.60	18.02
46	Winthrop Harbor	1.61	8.49	18.40	18.95
52.5	Kenosha♂	1.88	12.15	♂32.81	21.19
62.5	Racine	2.24	.....	39.06	46.88
82.5	Harrison Street	2.97	.....	51.56	61.88
85.5	Milwaukee	3.06	.....	53.44	64.13
37.5	Libertyville	1.29	6.94	15.00	15.72
40.5	Mundelein	1.44	7.45	16.20	17.00
20.0	Niles Center	.58	2.78	6.00	12.00
21.0	Harmswoods	.61	2.78	6.00	12.00
22.0	Glenayre	.65	2.94	6.40	12.08
24.5	Northfield	.74	3.22	7.00	12.35
27.0	Northbrook	.83	3.85	8.40	12.74
29.0	Woodridge	.90	4.29	9.40	13.01
30.0	Briergate	.94	4.62	10.00	13.40
32.0	Highmoor	1.01	4.86	10.60	13.80
33.0	Sheridan Elms	1.04	5.00	10.80	13.80
35.5	Deerpath	1.13	5.54	12.00	14.46
86.5	Lake Geneva	2.56	.....	44.38	.....

♂25-Ride Individual Ticket $25.42. * Bearer tickets good one year from date of sale.
⊙ Good only for personal use of purchaser during calendar month for which purchased.

REFERENCE NOTES

Lim.—Limited trains.
Exp.—Express trains.
B—Carries baggage.
D—Carries Dining Car Daily.
DD—Carries Dining Car Daily Except Sunday.
P—Carries Parlor Car Daily.

①—Daily except Sunday will make local stops between Central Ave., Highland Park and North Chicago Jct., on Sundays make local stops between Evanston and North Chicago Jct.
②—Will make local stops between Central Ave., Highland Park and North Chicago Jct.
③—Will make local stops Oakwood Road to Milwaukee.
④—Will make local stops Winthrop Harbor to Central Ave., Highland Park.
⑤—Will make local stops between Central Ave., Highland Park and Edison Court.
⑥—Will make local stops between Central Ave., Highland Park and Zion.
⑦—Will circle "Loop" daily except Sunday.
⑧—Will circle "Loop" daily except Saturday and Sunday.
⑨—Stops on signal to discharge passengers from Chicago and Niles, and pick up passengers for Kenosha, Racine and Milwaukee.
⑩—Stops on signal to discharge passengers from Milwaukee, Racine and Kenosha, and pick up passengers for Niles and Chicago.
⑪—Will make local stops Central Ave., Highland Park to Waukegan.

MOTOR COACH CONNECTIONS

M. C. 1—To and from Glenview and Techny.
M. C. 2—To and from Northbrook and Wheeling.
M. C. 3—To and from Briergate, Deerfield and Northbrook.
M. C. 4—To and from Antioch, Grays Lake, Volo, McHenry, Woodstock, Zion, Winthrop Harbor and Kenosha.
M. C. 5—To and from Paddock's Lake, Silver Lake, New Munster and Lake Geneva.
M. C. 6—To and from Lake Villa, Antioch and Fox Lake.
M. C. 7—To and from Wheeling, Des Plaines, Lake Zurich, Wauconda and Volo.

CHICAGO NORTH SHORE AND MILWAUKEE RAILROAD

REGULAR COMBINATION RAIL-MOTOR COACH SERVICE

NORTH SHORE LINE-MARIGOLD MOTOR COACH ROUTES

CHICAGO—KENOSHA—POWERS LAKE—LAKE GENEVA

Train Service via Skokie Valley Route	Daily	Daily	Daily	Daily	Daily	Sat.-Sun.	Daily	Sat.-Sun.	Daily	Sat.-Sun.
	AM	AM	AM	AM	AM	N'N	PM	PM	PM	PM
Lv **Chicago** (via North Shore Line train)	6.00	7.15	9.00	10.00	11.00	**12.00**	**1.00**	**2.00**	**4.00**	**5.00**
Ar **Kenosha**	7.22	8.35	10.22	11.20	**12.22**	**1.20**	**2.22**	**3.22**	**5.22**	**6.22**
Lv **Kenosha** (via Motor Coach)	7.25	8.40	10.25	11.25	**12.25**	**1.25**	**2.25**	**3.25**	**5.25**	**6.25**
Ar **Powers Lake**	8.36	.....	.....	**12.36**	.....	**2.36**	.....	**4.36**	**6.36**	**7.36**
Ar **Lake Geneva**	.....	10.02	11.47	.....	**1.47**	**2.47**	**3.47**	.....	**7.02**	**7.47**
	AM	AM	AM	PM	PM	PM	PM	PM	PM	PM

LAKE GENEVA—POWERS LAKE—KENOSHA—CHICAGO

Train Service via Skokie Valley Route	Daily	Daily	Daily	Daily	Daily	Daily	Sat.-Sun.	Ex. Sat.-Sun.	Sat.-Sun.	Sat.-Sun.
	AM	AM	AM	PM	PM	PM	PM	PM	PM	PM
Lv **Lake Geneva** (via Motor Coach)	7.13	.....	10.13	**12.13**	.....	**2.13**	**3.13**	**5.00**	**5.13**	**8.13**
Lv **Powers Lake**	.....	9.24	.....	.....	**1.24**	.....	**3.24**	**5.24**	**5.24**	**8.24**
Ar **Kenosha**	8.35	10.35	11.35	**1.35**	**2.35**	**3.35**	**4.35**	**6.35**	**6.35**	**9.35**
Lv **Kenosha** (via North Shore Line Train)	8.45	10.45	11.45	**1.45**	**2.45**	**3.45**	**4.45**	**6.45**	**6.45**	**9.45**
Ar **Chicago**	10.05	**12.02**	**1.05**	**3.05**	**4.05**	**5.02**	**6.03**	**8.05**	**8.05**	**11.05**
	AM	PM	PM	PM	PM	PM	PM	PM	PM	PM

CHICAGO — WAUKEGAN — ANTIOCH — FOX LAKE

READ DOWN — READ UP

Daily	Daily	Daily	Daily	Daily	Daily	Train Service via Skokie Valley Route	Daily	Daily	Daily	Daily	Daily	Daily
PM	PM	PM	AM	AM	AM		AM	PM	PM	PM	PM	PM
6.00	**4.00**	**1.00**	10.00	7.15	.....	Lv **Chicago** (via North Shore Line train)...Ar	9.03	**12.02**	**3.05**	**6.03**	**8.05**	**11.05**
7.05	**5.05**	**2.05**	11.05	8.20	.....	Ar **Waukegan**.....Lv	7.30	11.01	**2.03**	**5.01**	**7.03**	**10.03**
7.13	**5.13**	**2.13**	11.13	8.23	5.10	Lv **Waukegan** (via Motor Coach).....Ar	7.25	10.50	**1.50**	**4.40**	**6.55**	**9.50**
8.06	**5.56**	**3.06**	**12.06**	9.06	6.06	Ar **Antioch**.....Lv	6.27	9.57	**12.57**	**3.47**	**6.12**	**8.57**
.....	**6.00**	**3.10**	**12.55**	9.10	6.10	Ar **Fox Lake**.....Lv	6.25	9.55	**12.55**	**3.45**	**6.00**	.....
PM	PM	PM	PM	AM	AM		AM	AM	PM	PM	PM	PM

CHICAGO-LIBERTYVILLE-ANTIOCH-FOX LAKE

READ DOWN — READ UP

Daily	Daily	Train Service via Skokie Valley Route	Daily	Daily
PM	AM		AM	PM
4.13	6.53	Lv **Chicago** (via North Shore Line train) Ar	8.28	**5.43**
5.17	8.05	Ar **Libertyville**.....Lv	7.20	**4.35**
5.20	8.25	Lv **Libertyville** (via Motor Coach) . Ar	7.10	**4.30**
5.56	9.06	Ar **Antioch**.....Lv	6.27	**3.47**
6.00	9.10	Ar **Fox Lake**.....Lv	6.25	**3.45**
PM	AM		AM	PM

CHICAGO — HIGHMOOR — LAKE ZURICH — WAUCONDA

READ DOWN — READ UP

Ex. Sun.	Sun.	Daily	Daily	Daily	Train Service via Skokie Valley Route	Daily	Daily	Daily	Daily
PM	PM	PM	AM	AM		AM	PM	PM	PM
4.13	**4.08**	**1.43**	8.13	5.43	Lv **Chicago** (via North Shore Line train) Ar	9.48	**1.43**	**5.43**	**8.28**
5.08	**5.02**	**2.37**	9.07	6.37	Ar **Highmoor**.....Lv	8.55	**12.50**	**4.50**	**7.35**
5.12		**2.47**	9.12	6.47	Lv **Highmoor** (via Motor Coach).....Ar	8.53	**12.48**	**4.48**	**7.33**
5.45		**3.20**	9.45	7.20	Ar **Lake Zurich**.....Lv	8.20	**12.15**	**4.15**	**7.00**
6.00		**3.35**	10.00	7.35	Ar **Wauconda**.....Lv	8.05	**12.00**	**4.00**	**6.45**
PM		PM	AM	AM		AM	N'N	PM	PM

CHICAGO—WAUKEGAN—McHENRY—WOODSTOCK

READ DOWN — READ UP

Daily	Daily	Daily	Train Service via Skokie Valley Route	Daily	Daily	Daily
PM	AM	AM		PM	PM	PM
3.00	10.00	6.00	Lv **Chicago** (via North Shore Line train)..Ar	**12.02**	**4.05**	**9.05**
4.05	11.05	7.05	Ar **Waukegan**.....Lv	11.01	**3.03**	**8.03**
4.13	11.13	7.13	Lv **Waukegan** (via Motor Coach).....Ar	10.50	**2.50**	**7.50**
5.16	**12.16**	8.16	Ar **McHenry**.....Lv	9.47	**1.47**	**6.47**
5.45	**12.45**	8.45	Ar **Woodstock**.....Lv	9.20	**1.20**	**6.20**
PM	PM	AM		AM	PM	PM

CHICAGO — BRIERGATE — DEERFIELD — NORTHBROOK

READ DOWN — READ UP

Daily	Daily	Daily	Ex. Sun.	Sun.	Daily	Daily	Daily	Daily	Daily	Daily	Daily	Train Service via Skokie Valley Route	Daily	Daily	Daily	Daily	Daily	Daily	Daily	Daily	Daily	Daily	Daily
PM	PM	PM	PM	PM	PM	PM	PM	PM	AM	AM	AM		AM	AM	AM	AM	AM	PM	PM	PM	PM	PM	PM
9.13	**7.13**	**5.28**	**4.13**	**4.08**	**3.08**	**1.43**	**12.08**	11.08	8.13	6.53	5.08	Lv **Chicago** (via North Shore Line train).....Ar	6.39	7.43	8.28	9.48	10.58	**1.43**	**2.43**	**4.28**	**5.43**	**8.28**	**10.28**
10.05	**8.05**	**6.20**	**5.01**	**5.00**	**4.00**	**2.35**	**1.00**	**12.00**	9.05	7.45	6.00	Ar **Briergate**.....Lv	5.49	6.53	7.38	8.58	10.08	**12.53**	**1.53**	**3.38**	**4.53**	**7.38**	**9.38**
10.15	**8.15**	**6.25**	**5.10**		**4.05**	**2.40**	**1.05**	**12.05**	9.15	7.45	6.15	Lv **Briergate** (via Motor Coach).....Ar	5.47	6.47	7.32	8.55	10.00	**12.50**	**1.50**	**3.35**	**4.45**	**7.30**	**9.35**
10.21	**8.21**	**6.31**	**5.16**		**4.11**	**2.46**	**1.11**	**12.11**	9.21	7.51	6.21	Ar **Deerfield**.....Lv	5.41	6.41	7.26	8.49	9.54	**12.44**	**1.44**	**3.29**	**4.39**	**7.24**	**9.29**
10.30	**8.30**	**6.40**	**5.25**		**4.20**	**2.55**	**1.20**	**12.20**	9.30	.....	6.30	Ar **Northbrook**.....Lv	5.32	6.32	7.17	8.40	9.45	**12.35**	**1.35**	.....	**4.30**	.....	**9.20**
PM	PM	PM		PM	PM	PM	PM	PM	AM	AM	AM		AM	AM	AM	AM	AM	PM	PM	PM	PM	PM	PM

CHICAGO — GLENAYRE — GLENVIEW — TECHNY

READ DOWN — READ UP

		Daily	Ex. Sun.	Ex. Sun.	Sun. only	Daily	Daily	Daily	Daily	Train Service via Skokie Valley Route	Daily	Daily	Daily	Daily	Daily	Daily	Daily	Daily		
		PM	PM	PM	PM	PM	PM	AM	AM		AM	AM	AM	PM	PM	PM	PM	PM		
.....	.....	**7.13**	**4.38**	**4.13**	**4.08**	**1.43**	**12.08**	9.43	5.43	Lv **Chicago** (via North Shore Line train).....Ar	6.39	7.43	8.28	**12.43**	**1.43**	**2.43**	**4.28**	**5.43**	.....	.....
.....	.....	**7.52**	**5.18**	**4.53**	**4.47**	**2.22**	**12.47**	10.22	6.22	Ar **Glenayre**.....Lv	6.03	7.07	7.52	**12.07**	**1.07**	**2.07**	**3.52**	**5.07**	.....	.....
.....	.....	**7.53**	**5.33**	**4.53**		**2.28**	**12.48**	10.28	6.28	Lv **Glenayre** (via Motor Coach).....Ar	5.57	7.02	7.47	11.52	**1.02**	**2.02**	**3.47**	**5.07**	.....	.....
.....	.....	**8.00**	**5.40**	**5.00**		**2.35**	**12.55**	10.35	6.35	Lv **Glenview**.....Lv	5.50	6.55	7.40	11.45	**12.55**	**1.55**	**3.40**	**5.00**	.....	.....
.....	.....	.....	.....	.....		**2.45**	.....	10.45	.....	Ar **Techny**.....Lv	.....	.....	.....	.....	.....	.....	.....	.....	.....	.....
		PM	PM	PM		PM	PM	AM	AM		AM	AM	AM	AM	PM	PM	PM	PM		

CHICAGO — WILMETTE — GLENAYRE — GLENVIEW — TECHNY TRAIN SERVICE VIA SHORE LINE ROUTE

	Daily	Daily	Daily	Daily	Daily	Daily	Daily	Daily	Daily	Daily	Daily	Daily	Daily	Daily	Daily	Daily	Daily	Daily						
	AM	AM	AM	AM	AM	AM	AM	AM	PM	PM	PM	PM	PM	PM	PM	PM	PM	PM						
Lv **Chicago** (via North Shore Line train)	4.33	5.33	6.33	7.18	8.33	9.33	10.33	11.48	**12.33**	**1.33**	**2.33**	**3.03**	**3.48**	**4.33**	**5.33**	**6.48**	**7.28**	.....	.....	.....	.....	.....	.....	.....
Ar **Wilmette**	5.15	6.15	7.15	8.01	9.15	10.15	11.15	**12.31**	**1.15**	**2.15**	**3.15**	**3.45**	**4.31**	**5.15**	**6.15**	**7.31**	**8.11**	.....	.....	.....	.....	.....	.....	.....
Lv **Wilmette** (via Motor Coach)	5.20	6.15	7.15	8.05	9.15	10.15	11.15	**12.35**	**1.15**	**2.15**	**3.15**	**4.00**	**4.40**	**5.20**	**6.30**	**7.40**	**8.35**	.....	.....	.....	.....	.....	.....	.....
Lv **Glenayre**	5.33	6.28	7.28	.....	9.28	10.28	11.28	**12.48**	**1.28**	**2.28**	**3.28**	**4.13**	**4.53**	**5.33**	.....	**7.53**	**8.48**	.....	.....	.....	.....	.....	.....	.....
Lv **Glenview**	5.40	6.35	7.35	.....	9.35	10.35	11.35	**12.55**	**1.35**	**2.35**	**3.35**	**4.20**	**5.00**	**5.40**	.....	**8.00**	**8.55**	.....	.....	.....	.....	.....	.....	.....
Ar **Techny**	.....	.....	.....	8.32	.....	10.45	.....	.....	.....	**2.45**	.....	.....	.....	.....	**6.57**	.....	.....	.....	.....	.....	.....	.....	.....	.....
	AM	AM	AM	AM	AM	AM	AM	PM	PM	PM	PM	PM	PM	PM	PM	PM	PM							

TECHNY — GLENVIEW — GLENAYRE — WILMETTE — CHICAGO TRAIN SERVICE VIA SHORE LINE ROUTE

	Daily	Daily	Daily	Daily	Daily	Daily	Daily	Daily	Daily	Daily	Daily	Daily	Daily	Daily	Daily	Daily	Daily	Daily						
	AM	AM	AM	AM	AM	AM	AM	AM	PM	PM	PM	PM	PM	PM	PM	PM	PM	PM						
Lv **Techny** (via Motor Coach)	.....	.....	.....	8.38	.....	10.45	.....	.....	.....	**2.45**	.....	.....	.....	.....	**6.58**	.....	.....	.....	.....	.....	.....	.....	.....	.....
Lv **Glenview**	5.50	6.55	7.40	.....	9.40	10.55	11.45	**12.55**	**1.55**	**2.55**	**3.40**	**4.20**	**5.00**	**5.40**	.....	**8.00**	**8.55**	.....	.....	.....	.....	.....	.....	.....
Lv **Glenayre**	5.57	7.02	7.47	.....	9.47	11.02	11.52	**1.02**	**2.02**	**3.02**	**3.47**	**4.27**	**5.07**	**5.47**	.....	**8.07**	**9.02**	.....	.....	.....	.....	.....	.....	.....
Ar **Wilmette**	6.10	7.15	8.00	9.05	10.00	11.15	**12.05**	**1.15**	**2.15**	**3.15**	**4.00**	**4.40**	**5.20**	**6.00**	**7.25**	**8.20**	**9.15**	.....	.....	.....	.....	.....	.....	.....
Lv **Wilmette** (via North Shore Line train)	6.24	7.24	8.08	9.08	10.08	11.24	**12.08**	**1.24**	**2.24**	**3.24**	**4.08**	**4.54**	**5.24**	**6.08**	**7.27**	**8.27**	**9.27**	.....	.....	.....	.....	.....	.....	.....
Ar **Chicago**	7.03	8.03	8.49	9.49	10.49	**12.03**	**12.49**	**2.03**	**3.03**	**4.03**	**4.49**	**5.33**	**6.03**	**6.49**	**8.08**	**9.08**	**10.08**	.....	.....	.....	.....	.....	.....	.....
	AM	AM	AM	AM	AM	PM	PM	PM	PM	PM	PM	PM	PM	PM	PM	PM	PM							

CHICAGO NORTH SHORE AND MILWAUKEE RAILROAD

EFFECTIVE SUNDAY, APRIL 29, 1928 — **NORTHBOUND** — SUBJECT TO CHANGE WITHOUT NOTICE

Miles	CENTRAL STANDARD TIME	31 Local Sun. only	91 Lim. Daily	103 Local Daily Ex. Sun.	105 Local Daily Ex. Sun.	107 Local Daily Ex. Sun.	93 Lim. Daily Ex. Sun. ③	109 Local Daily Ex. Sun.	111 Local Daily Ex. Sun.	505 Exp. Daily	1 Local Daily	507 Exp. Daily	390-391 Local Daily Ex. Sun.	113 Local Daily Ex. Sun.	115 Local Daily	509 Exp. Daily	3 Local Daily Ex. Sun.	33 Local Sun. only	701 Exp. Daily	603 Exp. Daily ①	117 Local Daily Ex. Sun.	401 Lim. Daily Ex. Sun.	511 Lim. Daily	703 Exp. Daily	119 Local Daily Ex. Sun.
		AM	AM	AM	AM	AM	AM	AM	AM	AM	AM	AM	AM	AM	AM	AM	AM	AM	AM	AM	AM	AM	AM	AM	AM
0.0	Lv **CHICAGO** ... **ILL.**	....	....	....	....	....	....	....	....	....	....	....	....	....	....	....	....	....	....	....	....	....	....	....	....
....	" **63d & Dorchester**	....	....	....	....	....	....	....	....	....	....	....	....	....	....	....	....	....	....	....	....	....	....	....	....
....	" **University**	....	....	....	....	....	....	....	....	....	....	....	....	....	....	....	....	....	....	....	....	....	....	....	....
....	" **Cottage Grove**	....	....	....	....	....	....	....	....	....	....	....	....	....	....	....	....	....	....	....	....	....	....	....	....
....	" **South Park**	....	....	....	....	....	....	....	....	....	....	....	....	....	....	....	....	....	....	....	....	....	....	....	....
....	" **43d Street**	....	....	....	....	....	....	....	....	....	....	....	....	....	....	....	....	....	....	....	....	....	....	....	....
....	" **Roosevelt Road**	....	2.03	....	....	....	....	....	....	3.59	....	4.29	....	....	....	4.59	....	....	5.04	5.14	....	5.26	5.29	5.39	....
....	" **La Salle & Van Buren**	....	....	....	....	....	....	....	....	....	....	....	....	....	....	....	....	....	....	....	....	....	....	....	....
4.0	" **ADAMS AND WABASH**	....	2.08	....	....	....	....	....	....	4.03	....	4.33	....	....	....	5.03	....	....	5.08	5.18	....	5.30	5.33	5.43	....
....	" **Randolph & Wabash**	....	2.09	....	....	....	....	....	....	4.04	....	4.34	....	....	....	5.04	....	....	5.09	5.19	....	5.31	5.34	5.44	....
....	" **Grand Avenue**	....	2.12	....	....	....	....	....	....	4.08	....	4.38	....	....	....	5.08	....	....	5.13	5.23	....	5.35	5.38	5.48	....
11.0	" **Wilson Avenue**	....	2.30	....	....	....	....	....	....	4.25	....	4.55	....	....	....	5.25	....	....	5.30	5.40	....	5.50	5.55	6.05	....
....	" **Howard Street** (Chicago)	....	2.37	....	....	....	....	....	....	4.32	....	5.02	....	....	....	5.32	....	....	5.37	5.47	....	5.57	6.02	6.12	....
17.0	Lv **Church Street** (Evanston) ... **Ill.**	....	2.42	....	....	....	....	....	....	4.37	....	5.07	....	5.15	....	5.37	5.45	....	....	5.52	6.00	....	6.07	....	6.15
18.5	" **Central Street** (Evanston) ... "	....	2.45	....	....	....	....	....	....	4.41	....	5.11	....	5.19	....	5.41	5.49	....	....	5.56	6.04	....	6.10	....	6.19
19.0	" **Linden Avenue** (Wilmette) ... "	....	2.46	....	....	....	....	....	....	4.42	....	5.12	....	5.20	....	5.42	5.50	....	....	5.57	6.05	....	6.11	....	6.20
20.0	" **Wilmette** (M. C. 1) ... "	....	2.49	....	....	....	....	....	....	4.46	....	5.16	....	5.24	....	5.46	5.54	....	....	6.01	6.09	....	6.15	....	6.24
21.0	" **Kenilworth** ... "	....	2.51	....	....	....	....	....	....	4.50	....	5.20	....	5.28	....	5.50	5.58	....	....	6.05	6.13	....	6.16	....	6.28
21.5	" **Indian Hill** ... "	....	2.53	....	....	....	....	....	....	4.52	....	5.22	....	5.30	....	5.52	6.00	....	....	6.07	6.15	....	6.19	....	6.30
22.5	" **Winnetka** ... "	....	2.54	....	....	....	....	....	....	4.54	....	5.24	....	5.33	....	5.54	6.03	....	....	6.09	6.18	....	6.20	....	6.33
23.5	" **Hubbard Woods** ... "	....	2.57	....	....	....	....	....	....	4.57	....	5.27	....	5.36	....	5.57	6.06	....	....	6.12	6.25	....	6.24	....	6.36
25.0	" **Glencoe** (M. C. 2) ... "	....	3.00	....	....	....	....	....	....	5.01	....	5.31	....	5.41	....	6.01	6.11	....	....	6.17	6.30	....	6.27	....	6.41
....	" **Green Bay Road** ... "	....	....	....	....	....	....	....	....	5.02	....	5.32	....	5.42	....	6.02	6.12	....	....	6.18	6.31	....	....	....	6.42
26.5	" **Braeside** (Forest Preserve) ... "	....	....	....	....	....	....	....	....	5.03	....	5.33	....	5.44	....	6.03	6.14	....	....	6.20	6.32	Via	....	....	6.44
26.5	" **Ravinia Park** ... "	....	....	....	....	....	....	....	....	....	....	....	....	5.45	....	....	6.15	....	....	....	6.34	Sko-	....	....	6.45
27.5	" **Ravinia** ... "	....	3.03	3.28	3.51	....	....	4.38	....	5.05	....	5.35	....	5.46	....	6.05	6.16	....	....	6.22	6.35	kie	6.30	....	6.46
....	" **Beach St.** (Highland Park) ... "	....	....	3.30	3.53	....	....	4.40	....	5.07	....	5.37	....	5.48	....	6.07	6.18	....	....	6.24	6.37	Val-	....	....	6.48
29.0	" **Highland Park** (M. C. 3) ... "	....	3.05	3.32	3.55	....	....	4.42	....	5.09	....	5.39	....	5.50	....	6.09	6.20	....	....	6.26	6.39	ley	6.34	....	6.50
30.5	" **Highwood** ... "	....	3.08	3.35	3.58	....	....	4.45	....	5.11	....	5.41	....	5.53	....	6.11	6.23	....	....	6.29	6.42	Div'n	6.36	....	6.53
31.0	" **FT. SHERIDAN** ... "	....	3.10	3.51	4.03	4.20	4.48	4.50	4.55	5.14	5.20	5.44	....	5.58	6.03	6.14	6.28	6.28	....	6.33	....	....	6.40	....	6.58
33.0	" **Sacred Heart** (Lake Forest) ... "	....	....	3.53	4.05	4.22	....	4.52	4.57	....	5.22	....	....	6.00	6.05	....	6.30	6.30	....	6.35	....	....	....	....	....
34.0	" **Lake Forest** ... "	....	3.13	3.58	4.09	4.26	4.52	4.57	5.02	5.19	5.25	5.49	5.50 a.m.	6.05	6.10	6 19	6.35	6.35	....	6.40	....	....	6.44	....	....
36.0	" **Lake Bluff** (Shore Line) ... "	....	3.18	4.02	4.14	4.31	4.56	5.03	5.08	5.23	5.30	5.53	5.57 a.m.	6.11	6.14	6.23	6.41	6.41	....	6.44	....	....	6.48	....	....
38.5	Lv **NAVAL STA.** (Great Lakes) ... "	....	3.22	4.06	4.18	4.35	5.00	5.08	5.13	5.28	5.34	5.58	Lv. Mundelein Lv. Libertyville	6.17	6.19	6.28	6.47	6.47	....	6.49	....	....	6.53	....	....
5.0	Lv Dempster St. (Niles Center) (M. C. 7) "	....	....	....	....	....	....	....	....	....	....	....	....	....	....	....	....	....	....	5.44	....	....	6.04	....	6.19	....
6.0	" **Harmswoods** ... "	....	....	....	....	....	....	....	....	....	....	....	....	....	....	....	....	....	....	5.46	....	....	....	....	6.21	....
7.0	" **Glenayre** ... "	....	....	....	....	....	....	....	....	....	....	....	....	....	....	....	....	....	....	5.47	....	....	....	....	6.22	....
9.5	" **Northfield** (Wau-Bun) ... "	....	....	....	....	....	....	....	....	....	....	....	....	....	....	....	....	....	....	5.52	....	....	....	....	6.27	....
12.0	" **Northbrook** ... "	....	....	....	....	....	....	....	....	....	....	....	....	....	....	....	....	....	....	5.56	....	....	....	....	6.31	....
13.5	" **Woodridge** ... "	....	....	....	....	....	....	....	....	....	....	....	....	....	....	....	....	....	....	5.58	....	....	....	....	6.33	....
15.0	" **Briergate** ... "	....	....	....	....	....	....	....	....	....	....	....	....	....	....	....	....	....	....	6.00	....	....	....	....	6.35	....
17.0	" **Highmoor** ... "	....	....	....	....	....	....	....	....	....	....	....	....	....	....	....	....	....	....	6.02	....	....	....	....	6.37	....
18.0	" **Sheridan Elms** ... "	....	....	....	....	....	....	....	....	....	....	....	....	....	....	....	....	....	....	6.06	....	....	....	....	6.41	....
20.5	" **Deerpath** (Skokie Manor) ... "	....	....	....	....	....	....	....	....	....	....	....	....	....	....	....	....	....	....	6.10	....	....	....	....	6.45	....
23.5	" **Lake Bluff** (Skokie Valley Rte.) "	....	....	....	....	....	....	....	....	....	....	....	6.07	....	....	....	....	....	....	....	....	....	....	....	....	....
25.0	Lv **Downeys** (Skokie Valley Rte.) ... "	....	....	....	....	....	....	....	....	....	....	....	6.11	....	....	....	....	....	....	....	....	....	....	....	....	....
2.5	Ar **Rondout** ... "	....	....	....	....	....	....	....	....	....	....	....	....	....	....	....	....	....	6.16	....	....	....	....	....	6.51	....
5.5	" **Libertyville** (M. C. 6) ... "	....	....	....	....	....	....	....	....	....	....	....	....	....	....	....	....	....	6.20	....	....	....	....	....	6.55	....
8.5	Ar **MUNDELEIN** ... "	....	....	....	....	....	....	....	....	....	....	....	....	....	....	....	....	....	6.26	....	....	....	....	....	7.01	....
38.5	Ar **North Chicago Junction** ... "	....	3.24	4.08	4.20	4.37	5.01	5.10	5.15	5.30	5.35	6.00	6.13	6.19	6.21	6.30	6.49	6 49	....	6.51	....	6.29	6.55	....	....
39.5	Ar **North Chicago** (18th St.) ... "	....	....	....	4.22	....	....	5.12	....	5.33	....	6.03	6.16	....	....	6.33	....	....	....	....	....	....	6.58	....	....
....	" **North Chicago** (10th St.) ... "	....	....	....	4.26	....	....	5.16	....	5.36	....	6.06	6.19	....	....	6.36	....	....	....	....	....	....	7 01	....	....
41.5	Ar **WAUKEGAN** (East Line) (M. C. 4) "	....	....	....	4.35	....	....	5.25	....	5.45	....	6.15	6.26	....	....	6.45	....	....	....	....	....	....	7.10	....	....
38.5	Lv **North Chicago Junction** ... "	....	3.24	4.09	....	4.38	5.02	....	5.16	....	5.36	....	....	6.20	....	....	6.52	6.52	....	....	....	6.30	....	....	....
41.5	" **WAUKEGAN** (Edison Ct.) (M.C. 4) "	....	3.29	4.14	....	4.43	5.07	....	5.21	....	5.44	....	....	6.28	....	....	6.58	6.58	....	....	....	6.35	....	....	....
43 5	" **Bonnie Brook** (Golf Road) ... "	....	....	4.18	....	4.47	....	....	5.24	....	5.49	....	....	....	....	....	7.09	7.09	....	....	....	....	....	....	....
46.0	" **Beach** (Pine View) ... "	....	....	4.20	....	4.49	....	....	5.27	....	5.52	....	....	....	....	....	7.13	7.13	....	....	....	....	....	....	....
48.0	" **ZION** ... "	....	3.35	4.26	....	4.55	5.15	....	5.33	....	5.58	....	....	....	....	....	7.19	7.19	....	....	....	6.43	....	....	....
50.0	" **Winthrop Harbor** ... "	....	....	4.30	....	5.00	....	....	5.38	....	6.02	....	....	....	....	....	7.23	7.23	....	....	....	....	....	....	....
51.0	" **Ill.-Wis. State Line** ...	....	....	....	....	....	....	....	....	....	6.04	....	....	....	....	....	7.25	7.25	....	....	....	....	....	....	....
53.0	" **McKeown Road** ... **Wis.**	....	....	....	....	....	....	....	....	....	6.09	....	....	....	....	....	7.27	7.27	....	....	....	....	....	....	....
54.0	" **South Kenosha** ... "	....	....	....	....	....	....	....	....	....	6.11	....	....	....	....	....	7.28	7.28	....	....	....	....	....	....	....
56.5	" **KENOSHA** (M. C. 5) ... "	3.05	3.44	....	....	....	5.25	....	....	....	6.18	....	....	....	....	....	7.36	7.36	....	....	....	6.52	....	....	....
60.5	" **Birch Road** ... "	3.09	....	....	....	....	....	....	....	....	6.25	....	....	....	....	....	7.44	7.44	....	....	....	....	....	....	....
63.0	" **Pipers** ... "	3.13	....	....	....	....	....	....	....	....	6.31	....	....	....	....	....	7.48	7.48	....	....	....	....	....	....	....
66.5	" **RACINE** ... "	3.19	3.56	....	....	....	5.37	....	....	....	6.38	....	....	....	....	....	7.56	7.56	....	....	....	7.04	....	....	....
72.5	" **Five Mile Road** ... "	3.26	....	....	....	....	....	....	....	....	6.51	....	....	....	....	....	8.08	8.08	....	....	....	....	....	....	....
78.0	" **Oak Creek** ... "	3.32	....	....	....	....	5.52	....	....	....	6.59	....	....	....	....	....	8.19	8.19	....	....	....	....	....	....	....
82.0	" **College Avenue** ... "	3.37	....	....	....	....	5.58	....	....	....	7.10	....	....	....	....	....	8.30	8.30	....	....	....	....	....	....	....
85.5	" **Austin Avenue** ... "	3.40	....	....	....	....	6.05	....	....	....	7.14	....	....	....	....	....	8.33	8.33	....	....	....	....	....	....	....
86.5	" **Harrison St.** (Mil. City Lim.) "	3.43	4.16	....	....	....	6.11	....	....	....	7.18	....	....	....	....	....	8.38	8.38	....	....	....	7.26	....	....	....
....	" **Mitchell St.** (Milwaukee) ... "	3.47	4.20	....	....	....	6.14	....	....	....	7.21	....	....	....	....	....	8.42	8.42	....	....	....	7.30	....	....	....
....	" **National Ave.** (Milwaukee) ... "	3.51	4.24	....	....	....	6.19	....	....	....	7.26	....	....	....	....	....	8.46	8.46	....	....	....	7.34	....	....	....
89.5	Ar **MILWAUKEE** ... "	3.56	4.29	....	....	....	6.24	....	....	....	7.31	....	....	....	....	....	8.51	8.51	....	....	....	7.39	....	....	....
	(6th & Michigan Sts.)	AM	AM	AM	AM	AM	AM	AM	AM	AM	AM	AM	AM	AM	AM	AM	AM	AM	AM	AM	AM	AM	AM	AM	AM

Every hour on the hour, fast North Shore Line limited trains leave Adams and Wabash via the scenic Skokie Valley Route for Waukegan, Kenosha, Racine and Milwaukee.

FOR REFERENCE NOTES SEE PAGE 2

CHICAGO NORTH SHORE AND MILWAUKEE RAILROAD

EFFECTIVE SUNDAY, APRIL 29, 1928 — **NORTHBOUND** — SUBJECT TO CHANGE WITHOUT NOTICE

Miles	CENTRAL STANDARD TIME	605 Exp. Daily ①	403 Lim. Daily B	121 Local Daily Ex. Sun.	513 Lim. Daily	201 Lim. Daily Ex. Sun.	123 Local Daily Ex. Sun.	607 Exp. Daily ①	125 Local Daily Ex. Sun.	515 Lim. Daily	127 Local Daily Ex. Sun.	517 Lim. Daily Ex. Sun.	901 Local Sun. only	707 Exp. Daily	609 Local Daily Ex. Sun.	595 Lim. Sun. only	405 Badger Lim. Daily DD	611 Local Daily	519 Lim. Daily	613 Local Daily	407 Northland Daily P	521 Lim. Daily B	5 Local Daily	709 Exp. Daily	615 Local Daily
		AM	AM	AM	AM	AM	AM	AM	AM	AM	AM	AM	AM	AM	AM	AM	AM	AM	AM	AM	AM	AM	AM	AM	AM
	Lv **CHICAGO** ....**ILL.**																								
0.0	" **63d & Dorchester**																6.43				7.28				
....	" **University**																6.44				7.29				
....	" **Cottage Grove**																6.45				7.30				
....	" **South Park**																6.46				7.31				
....	" **43d Street**																6.55				7.40				
....	" **Roosevelt Road**	5.44	5.56		5.59	6.09		6.14		6.29		6.44	6.44	6.49	6.59	6.59	7.11	7.14	7.29	7.44	7.56	7.59		8.09	8.14
....	" **La Salle & Van Buren**																								
4.0	" **ADAMS AND WABASH**	5.48	6.00		6.03	6.13		6.18		6.33		6.48	6.48	6.53	7.03	7.03	7.15	7.18	7.33	7.48	8.00	8.03		8.13	8.18
....	" **Randolph & Wabash**	5.49	6.01		6.04	6.14		6.19		6.34		6.49	6.49	6.54	7.04	7.04	7.16	7.19	7.34	7.49	8.01	8.04		8.14	8.19
....	" **Grand Avenue**	5.53	6.05		6.08	6.18		6.23		6.38		6.53	6 53	6.58	7.08	7.08	7.20	7.23	7.38	7.53	8.05	8.08		8.18	8.23
11.0	" **Wilson Avenue**	6.10	6.20		6.25	6.35		6.40		6.55		7.10	7.10	7.15	7.25	7.25	7.35	7.40	7.55	8.10	8.20	8.25		8.35	8.40
....	" **Howard Street** (Chicago)	6.17	6.27		6.32	6.42		6.47		7.02		7.17	7.17	7.22	7.32	7.32	7.42	7.47	8.02	8.17	8.27	8.32		8.42	8.47
17.0	Lv **Church Street** (Evanston) ....**Ill.**	6.22		6.30	6.37		6.45	6.52	7.00	7.07	7.15	7.22	7.22		7.37	7.37		7.52	8.07	8.22		8.37			8.52
18.5	" **Central Street** (Evanston) .... "	6.26		6.34	6.40		6.49	6.56	7.04	7.10	7.19	7.25	7.26		7.41	7.40		7.56	8.10	8.26		8.40			8.56
19.0	" **Linden Avenue** (Wilmette) ... "	6.27		6.35	6.41		6.50	6.57	7.05	7.11	7.21	7.26	7.27		7.42	7.41		7.57	8.11	8.27		8.41			8.57
20.0	" **Wilmette** (M. C. 1) ..... "	6.31		6.39	6.45		6.54	7.01	7.09	7.15	7.25	7.30	7.31		7.46	7.45		8.01	8.15	8.31		8.45			9.01
21.0	" **Kenilworth** ..... "	6.35		6.43	6.46		6.58	7.05	7.13	7.16	7.27	7.31	7.35		7.47	7.46		8.05	8.16	8.35		8.46			9.05
21.5	" **Indian Hill** ..... "	6.37		6.45	6.49		7.00	7.07	7.15	7.19	7.36	7.34	7.37		7.52	7.49		8.07	8.19	8.37		8.49			9.07
22.5	" **Winnetka** ..... "	6.39		6.48	6.50		7.03	7.09	7.18	7.20	7.39	7.35	7.39		7.54	7.50		8.09	8.20	8.39		8.50			9.09
23.5	" **Hubbard Woods** ..... "	6.42		6.55	6.54		7.06	7.12	7.25	7.24	7.44	7.39	7.42		7.57	7.54		8.12	8.24	8.42		8.54			9.12
25.0	" **Glencoe** (M. C. 2) ..... "	6.47		7.00	6.57		7.11	7.17	7.30	7.27	7.49	7.42	7.47		8.02	7.57	Via	8.17	8.27	8.47		8.57			9.17
....	" **Green Bay Road** ..... "	6.48		7.01			7.12	7.18	7.31		7.52		7.48		8.03		Sko-	8.18		8.48	Via				9.18
26.5	" **Braeside** (Forest Preserve) .... "	6.50	Via	7.02			7.14	7.20	7.32		7.53		7.50		8.04		kie	8.20		8.50	Sko-				9.20
26.5	" **Ravinia Park** ..... "		Sko-	7.04			7.15		7.34		7.56		7.51		8.05		Val-	8.21		8.51	kie				9.21
27.5	" **Ravinia** ..... "	6.52	kie	7.05	7.00		7.16	7.22	7.35	7.30	7.57	7.45	7.52		8.07	8.00	ley	8.22	8.30	8.52	Val-	9.00			9.22
....	" **Beach St.** (Highland Park) .... "	6.54	Val-	7.07			7.18	7.24	7.37		8.00		7.54		8.09		Div'n	8.24		8.54	ley				9.24
29.0	" **Highland Park** (M. C. 3) ..... "	6.56	ley	7.09	7.04		7.20	7.26	7.39	7.34	8 02	7.49	7.56		8.11	8.04		8.26	8.34	8.56	Div'n	9.04			9.26
30.5	" **Highwood** ..... "	6.59	Div'n	7.12	7.06		7.23	7.29	7.42	7.36	8.07	7.51	7.59		8.14	8.06		8.29	8.36	8.59		9.06			9.29
31.0	" **FT. SHERIDAN** ..... "	7.03			7.10			7.33		7.40	8.11	7.55	8.03		8.18	8.10		8.33	8.40	9.03		9.10			9.33
33.0	" **Sacred Heart** (Lake Forest) ... "	7.05						7.35			8.13		8.05		8.20			8.35		9.05					9 35
34.0	" **Lake Forest** ..... "	7.10			7.14			7.40		7.44	8.18	7.59	8.10		8.25	8.14		8.40	8.44	9.10		9.14			9.40
36.0	" **Lake Bluff** (Shore Line) ..... "	7.14			7.18			7.44		7.48	8.22	8.03	8.14		8.29	8.18		8.44	8.48	9.14		9.18			9.44
38.5	Lv **NAVAL STA.** (Great Lakes) ... "	7.19			7.23			7.49		7.53	8.27	8.08	8.19		8.34	8.23		8.49	8.53	9.19		9.23			9.49
5.0	Lv **Dempster St.** (Niles Center) (M. C. 7) "		6.34			6.49								7.29			7.49				8.34			8.49	
6.0	" **Harmswoods** ..... "													7.31										8.51	
7.0	" **Glenayre** ..... "													7.32										8.52	
9.5	" **Northfield** (Wau-Bun) ..... "													7.37										8.57	
12.0	" **Northbrook** ..... "													7.41										9.01	
13.5	" **Woodridge** ..... "													7.43										9.03	
15.0	" **Briergate** ..... "													7.45										9.05	
17.0	" **Highmoor** ..... "													7.47										9.07	
18.0	" **Sheridan Elms** ..... "													7.51										9.11	
20.5	" **Deerpath** (Skokie Manor) ..... "													7.55										9.15	
23.5	" **Lake Bluff** (Skokie Valley Rte.) "					7.09																			
25.0	Lv **Downeys** (Skokie Valley Rte.) .. "					7.13																			
2.5	Ar **Rondout** ..... "													8.01										9.21	
5.5	" **Libertyville** (M. C. 6) ..... "													8.05										9.25	
8.5	Ar **MUNDELEIN** ..... "													8.11										9.31	
38.5	Ar **North Chicago Junction** ..... "	7.21	6.59		7.25	7.14		7.51		7.55	8.29	8.10	8.21		8.36	8.25	8.14	8.51	8.55	9.21	8.59	9.25			9.51
39.5	Ar **North Chicago** (18th St.) ..... "				7.28	7.17				7.58	8.32	8.13				8.28			8.58			9.28			
....	" **North Chicago** (10th St.) ..... "				7.31	7.20				8.01	8.35	8.16				8.31			9.01			9.31			
41.5	Ar **WAUKEGAN** (East Line) (M. C. 4) "				7.40	7.28				8.10	8.44	8.25				8.40			9.10			9.40			
38.5	Lv **North Chicago Junction** ..... "		7.00														8.15				9.00		9.26		
41.5	" **WAUKEGAN** (Edison Ct.) (M.C. 4) "		7.05														8.20				9.05		9.34		
43.5	" **Bonnie Brook** (Golf Road) .... "																						9.38		
46.0	" **Beach** (Pine View) ..... "																						9.42		
48.0	" **ZION** ..... "		7.13																				9.48		
50.0	" **Winthrop Harbor** ..... "																						9.53		
51.0	" **Ill.-Wis. State Line**																						9.55		
53.0	" **McKeown Road** .....**Wis.**																						9.58		
54.0	" **South Kenosha** ..... "																						10.00		
56.5	" **KENOSHA** (M. C. 5) ..... "		7.22														8.35				9.20		10.05		
60.5	" **Birch Road** ..... "																						10.14		
63.0	" **Pipers** ..... "																						10.19		
66.5	" **RACINE** ..... "		7.34														8.47				9.32		10.34		
72.5	" **Five Mile Road** ..... "																						10.44		
78.0	" **Oak Creek** ..... "																						10.52		
82.0	" **College Avenue** ..... "																						11.05		
85.5	" **Austin Avenue** ..... "																						11.07		
86.5	" **Harrison St.** (Mil. City Lim.) "		7.56														9.09				9.54		11.11		
....	" **Mitchell St.** (Milwaukee) ... "		8.00														9.11				9.58		11.15		
....	" **National Ave.** (Milwaukee) .. "		8.04														9.17				10.02		11.19		
89.5	Ar **MILWAUKEE** ..... "		8.09														9.22				10.07		11.24		
	(6th & Michigan Sts.)	AM	AM	AM	AM	AM	AM	AM	AM	AM	AM	AM	AM	AM	AM	AM	AM	AM	AM	AM	AM	AM	AM	AM	AM

The famous Skokie Valley, the New North Shore, where homes are homes, is served by the North Shore Line.

FOR REFERENCE NOTES SEE PAGE 2

The New North Shore—*Beautiful Skokie Valley*



PROGRESS, growth, development. Seldom do they come so rapidly as they are now coming in the Skokie Valley, the "New North Shore."

The photograph above, taken recently, is typical of scenes along the Skokie Valley today. Homes of a most desirable type are rising—the natural result of good transportation, brought to this beautiful section by the North Shore Line's Skokie Valley Route.

The fast-growing Skokie Valley development is a logical extension westward of the crowded North Shore. Today, while choice space may be had at reasonable prices, is the opportune time to buy and build along the Skokie Valley.

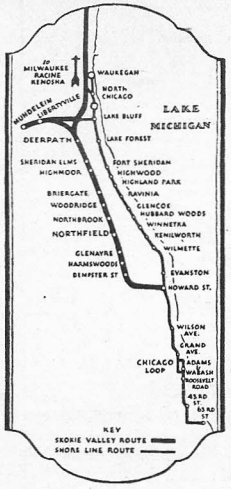

The Own-Your-Own-Home Bureau, at 72 West Adams Street, Chicago, can give you detailed information about this favored territory. Its services are free.

Chicago North Shore and Milwaukee Railroad Co.

The Road of Service

NORTH SHORE LINE

CHICAGO NORTH SHORE AND MILWAUKEE RAILROAD

EFFECTIVE SUNDAY, APRIL 29, 1928 — **NORTHBOUND** — SUBJECT TO CHANGE WITHOUT NOTICE

Miles	CENTRAL STANDARD TIME	523 Lim. Daily	617 Local Daily	409 Lim. Daily B	525 Lim. Daily	619 Local Daily	527 Lim. Daily	711 Exp. Daily	621 Local Daily	411 Eastern Lim. Daily P	529 Lim. Daily	7 Local Daily Ex. Sat.	35 Sat. only	623 Local Daily	531 Lim. Daily	801 Lim. Sat. only	625 Local Daily	413 Lim. Daily DD B	533 Lim. Daily	713 Exp. Daily	627 Local Daily	535 Lim. Daily	803 Lim. Sat. only	629 Local Daily	415 Cream City Spl. Daily D
		AM	AM	AM	AM	AM	AM	AM	AM	AM	AM	AM	AM	AM	AM	AM	AM	AM	AM	AM	AM	AM	AM	AM	AM
	Lv **CHICAGO** ... ILL.																								
0.0	" **63d & Dorchester**	....	....	....	....	....	....	....	....	9.18	....	....	....	....	....	....	....	10.28	....	....	....	....	....	....	11.28
....	" **University**	....	....	....	....	....	....	....	....	9.19	....	....	....	....	....	....	....	10.29	....	....	....	....	....	....	11.29
....	" **Cottage Grove**	....	....	....	....	....	....	....	....	9.20	....	....	....	....	....	....	....	10.30	....	....	....	....	....	....	11.30
....	" **South Park**	....	....	....	....	....	....	....	....	9.21	....	....	....	....	....	....	....	10.31	....	....	....	....	....	....	11.31
....	" **43d Street**	....	....	....	....	....	....	....	....	9.30	....	....	....	....	....	....	....	10.40	....	....	....	....	....	....	11.40
....	" **Roosevelt Road**	8.29	8.44	8.56	8.59	9.14	9.29	9.39	9.44	9.46	9.59	....	....	10.14	10.29	10.41	10.44	10.56	10.59	11.04	11.14	11.29	11.41	11.44	11.56
....	" **La Salle & Van Buren**	....	....	....	....	....	....	....	....	9.57	....	....	....	....	....	....	....	....	....	....	....	....	....	....	....
4.0	" **ADAMS AND WABASH**	8.33	8.48	9.00	9.03	9.18	9.33	9.43	9.48	10.00	10.03	....	....	10.18	10.33	10.45	10.48	11.00	11.03	11.08	11.18	11.33	11.45	11.48	12.00
....	" **Randolph & Wabash**	8.34	8.49	9.01	9.04	9.19	9.34	9.44	9.49	10.01	10.04	....	....	10.19	10.34	10.46	10.49	11.01	11.04	11.09	11.19	11.34	11.46	11.49	12.01
....	" **Grand Avenue**	8.38	8.53	9.05	9.08	9.23	9.38	9.48	9.53	10.05	10.08	....	....	10.23	10.38	10.50	10.53	11.05	11.08	11.13	11.23	11.38	11.50	11.53	12.05
11.0	" **Wilson Avenue**	8.55	9.10	9.20	9.25	9.40	9.55	10.05	10.10	10.20	10.25	....	....	10.40	10.55	11.05	11.10	11.20	11.25	11.30	11.40	11.55	12.05	12.10	12.20
....	" **Howard Street** (Chicago)	9.02	9.17	9.27	9.32	9.47	10.02	10.12	10.17	10.27	10.32	....	....	10.47	11.02	11.12	11.17	11.27	11.32	11.37	11.47	12.02	12.12	12.17	12.27
17.0	Lv **Church Street** (Evanston) ... Ill.	9.07	9.22	....	9.37	9.52	10.07	....	10.22	....	10.37	....	....	10.52	11.07	....	11.22	....	11.37	....	11.52	12.07	....	12.22	....
18.5	" **Central Street** (Evanston) ... "	9.10	9.26	....	9.40	9.56	10.10	....	10.26	....	10.40	....	....	10.56	11.10	....	11.26	....	11.40	....	11.56	12.10	....	12.26	....
19.0	" **Linden Avenue** (Wilmette) ... "	9.11	9.27	....	9.41	9.57	10.11	....	10.27	....	10.41	....	....	10.57	11.11	....	11.27	....	11.41	....	11.57	12.11	....	12.27	....
20.0	" **Wilmette** (M. C. 1) ... "	9.15	9.31	....	9.45	10.01	10.15	....	10.31	....	10.45	....	....	11.01	11.15	....	11.31	....	11.45	....	12.01	12.15	....	12.31	....
21.0	" **Kenilworth** ... "	9.16	9.35	....	9.46	10.05	10.16	....	10.35	....	10.46	....	....	11.05	11.16	....	11.35	....	11.46	....	12.05	12.16	....	12.35	....
21.5	" **Indian Hill** ... "	9.19	9.37	....	9.49	10.07	10.19	....	10.37	....	10.49	....	....	11.07	11.19	....	11.37	....	11.49	....	12.07	12.19	....	12.37	....
22.5	" **Winnetka** ... "	9.20	9.39	....	9.50	10.09	10.20	....	10.39	....	10.50	....	....	11.09	11.20	....	11.39	....	11.50	....	12.09	12.20	....	12.39	....
23.5	" **Hubbard Woods** ... "	9.24	9.42	....	9.54	10.12	10.24	....	10.42	....	10.54	....	....	11.12	11.24	....	11.42	....	11.54	....	12.12	12.24	....	12.42	....
25.0	" **Glencoe** (M. C. 2) ... "	9.27	9.47	....	9.57	10.17	10.27	....	10.47	....	10.57	....	....	11.17	11.27	....	11.47	....	11.57	....	12.17	12.27	....	12.47	....
....	" **Green Bay Road** ... "	....	9.48	Via	....	10.18	....	....	10.48	Via	....	....	....	11.18	....	....	11.48	....	....	....	12.18	....	....	12.48	....
26.5	" **Braeside** (Forest Preserve) ... "	....	9.50	Sko-	....	10.20	....	....	10.50	Sko-	....	....	....	11.20	....	....	11.50	Via	....	....	12.20	....	Via	12.50	Via
26.5	" **Ravinia Park** ... "	....	9.51	kie	....	10.21	....	....	10.51	kie	....	....	....	11.21	....	....	11.51	Sko-	....	....	12.21	....	Sko-	12.51	Sko-
27.5	" **Ravinia** ... "	9.30	9.52	Val-	10.00	10.22	10.30	....	10.52	Val-	11.00	....	....	11.22	11.30	....	11.52	kie	12.00	....	12.22	12.30	kie	12.52	kie
....	" **Beach St.** (Highland Park) ... "	....	9.54	ley	....	10.24	....	....	10.54	ley	....	....	....	11.24	....	....	11.54	Val-	....	....	12.24	....	Val-	12.54	Val-
29.0	" **Highland Park** (M. C. 3) ... "	9.34	9.56	Div'n	10.04	10.26	10.34	....	10.56	Div'n	11.04	....	....	11.26	11.34	....	11.56	ley	12.04	....	12.26	12.34	ley	12.56	ley
30.5	" **Highwood** ... "	9.36	9.59	....	10.06	10.29	10.36	....	10.59	....	11.06	....	....	11.29	11.36	....	11.59	Div'n	12.06	....	12.29	12.36	Div'n	12.59	Div'n
31.0	" **FT. SHERIDAN** ... "	9.40	10.03	....	10.10	10.33	10.40	....	11.03	....	11.10	....	....	11.33	11.40	....	12.03	....	12.10	....	12.33	12.40	....	1.03	....
33.0	" **Sacred Heart** (Lake Forest) ... "	....	10.05	....	....	10.35	....	....	11.05	....	....	....	....	11.35	....	....	12.05	....	....	....	12.35	....	....	1.05	....
34.0	" **Lake Forest** ... "	9.44	10.10	....	10.14	10.40	10.44	....	11.10	....	11.14	....	....	11.40	11.44	....	12.10	....	12.14	....	12.40	12.44	....	1.10	....
36.0	" **Lake Bluff** (Shore Line) ... "	9.48	10.14	....	10.18	10.44	10.48	....	11.14	....	11.18	....	....	11.44	11.48	....	12.14	....	12.18	....	12.44	12.48	....	1.14	....
38.5	Lv **NAVAL STA.** (Great Lakes) ... "	9.53	10.19	....	10.23	10.49	10.53	....	11.19	....	11.23	....	....	11.49	11.53	....	12.19	....	12.23	....	12.49	12.53	....	1.19	....
5.0	Lv **Dempster St.** (Niles Center) (M. C. 7) "	....	....	9.34	....	....	....	10.19	....	10.34	....	....	....	....	....	11.19	....	11.34	....	11.44	....	....	12.19	....	12.34
6.0	" **Harmswoods** "	....	....	....	....	....	....	10.21	....	....	....	....	....	....	....	....	....	....	....	11.46	....	....	....	....	....
7.0	" **Glenayre** "	....	....	....	....	....	....	10.22	....	....	....	....	....	....	....	....	....	....	....	11.47	....	....	....	....	....
9.5	" **Northfield** (Wau-Bun) "	....	....	....	....	....	....	10.27	....	....	....	....	....	....	....	....	....	....	....	11.52	....	....	....	....	....
12.0	" **Northbrook** "	....	....	....	....	....	....	10.31	....	....	....	....	....	....	....	....	....	....	....	11.56	....	....	....	....	....
13.5	" **Woodridge** "	....	....	....	....	....	....	10.33	....	....	....	....	....	....	....	....	....	....	....	11.58	....	....	....	....	....
15.0	" **Briergate** "	....	....	....	....	....	....	10.35	....	....	....	....	....	....	....	....	....	....	....	12.00	....	....	....	....	....
17.0	" **Highmoor** "	....	....	....	....	....	....	10.37	....	....	....	....	....	....	....	....	....	....	....	12.02	....	....	....	....	....
18.0	" **Sheridan Elms** "	....	....	....	....	....	....	10.41	....	....	....	....	....	....	....	....	....	....	....	12.06	....	....	....	....	....
20.5	" **Deerpath** (Skokie Manor) "	....	....	....	....	....	....	10.45	....	....	....	....	....	....	....	....	....	....	....	12.10	....	....	....	....	....
23.5	" **Lake Bluff** (Skokie Valley Rte.) "	....	....	....	....	....	....	....	....	....	....	....	....	....	....	....	....	....	....	....	....	....	....	....	....
25.0	Lv **Downeys** (Skokie Valley Rte.) "	....	....	....	....	....	....	....	....	....	....	....	....	....	....	....	....	....	....	....	....	....	....	....	....
2.5	Ar **Rondout** "	....	....	....	....	....	....	10.51	....	....	....	....	....	....	....	....	....	....	....	12.16	....	....	....	....	....
5.5	" **Libertyville** (M. C. 6) "	....	....	....	....	....	....	10.55	....	....	....	....	....	....	....	....	....	....	....	12.20	....	....	....	....	....
8.5	Ar **MUNDELEIN** "	....	....	....	....	....	....	11.01	....	....	....	....	....	....	....	....	....	....	....	12.26	....	....	....	....	....
38.5	Ar **North Chicago Junction** "	9.55	10.21	9.59	10.25	10.51	10.55	....	11.21	10.59	11.25	....	....	11.51	11.55	11.44	12.21	11.59	12.25	....	12.51	12.55	12.44	1.21	12.59
39.5	Ar **North Chicago** (18th St.) "	9.58	....	....	10.28	....	10.58	....	....	....	11.28	....	....	....	11.58	....	....	....	12.28	....	....	12.58	....	....	....
....	" **North Chicago** (10th St.) "	10.01	....	....	10.31	....	11.01	....	....	....	11.31	....	....	....	12.01	....	....	....	12.31	....	....	1.01	....	....	....
41.5	Ar **WAUKEGAN** (East Line) (M. C. 4) "	10.10	....	....	10.40	....	11.10	....	....	....	11.40	....	....	....	12.10	....	....	....	12.40	....	....	1.10	....	....	....
38.5	Lv **North Chicago Junction** "	....	....	10.00	....	....	....	....	....	11.00	....	11.26	11.26	....	....	11.45	....	12.00	....	....	....	....	12.45	....	1.00
41.5	" **WAUKEGAN** (Edison Ct.) (M.C. 4) "	....	....	10.05	....	....	....	....	....	11.05	....	11.34	11.34	....	....	11.50	....	12.05	....	....	....	....	12.50	....	1.05
43.5	" **Bonnie Brook** (Golf Road) "	....	....	....	....	....	....	....	....	....	....	11.38	11.38	....	....	....	....	....	....	....	....	....	....	....	....
46.0	" **Beach** (Pine View) "	....	....	....	....	....	....	....	....	....	....	11.42	11.42	....	....	....	....	....	....	....	....	....	....	....	....
48.0	" **ZION** "	....	....	10.13	....	....	....	....	....	....	....	11.48	11.48	....	....	....	....	12.13	....	....	....	....	....	....	....
50.0	" **Winthrop Harbor** "	....	....	....	....	....	....	....	....	....	....	11.53	12.01	....	....	....	....	....	....	....	....	....	....	....	....
51.0	" **Ill.-Wis. State Line** ...	....	....	....	....	....	....	....	....	....	....	11.55	12.03	....	....	....	....	....	....	....	....	....	....	....	....
53.0	" **McKeown Road** ... Wis.	....	....	....	....	....	....	....	....	....	....	11.58	12.06	....	....	....	....	....	....	....	....	....	....	....	....
54.0	" **South Kenosha** "	....	....	....	....	....	....	....	....	....	....	12.00	12.08	....	....	....	....	....	....	....	....	....	....	....	....
56.5	" **KENOSHA** (M. C. 5) "	....	....	10.22	....	....	....	....	....	11.20	....	12.05	12.13	....	....	12.05	....	12.22	....	....	....	....	1.05	....	1.20
60.5	" **Birch Road** "	....	....	....	....	....	....	....	....	....	....	12.14	12.31	....	....	....	....	....	....	....	....	....	....	....	....
63.0	" **Pipers** "	....	....	....	....	....	....	....	....	....	....	12.19	12.36	....	....	....	....	....	....	....	....	....	....	....	....
66.5	" **RACINE** "	....	....	10.34	....	....	....	....	....	11.32	....	12.34	12.42	....	....	12.17	....	12.34	....	....	....	....	1.17	....	1.32
72.5	" **Five Mile Road** "	....	....	....	....	....	....	....	....	....	....	12.44	12.52	....	....	....	....	....	....	....	....	....	....	....	....
78.0	" **Oak Creek** "	....	....	....	....	....	....	....	....	....	....	12.52	1.00	....	....	....	....	....	....	....	....	....	....	....	....
82.0	" **College Avenue** "	....	....	....	....	....	....	....	....	....	....	1.05	1.12	....	....	....	....	....	....	....	....	....	....	....	....
85.5	" **Austin Avenue** "	....	....	....	....	....	....	....	....	....	....	1.07	1.14	....	....	....	....	....	....	....	....	....	....	....	....
86.5	" **Harrison St.** (Mil. City Lim.) "	....	....	10.56	....	....	....	....	....	11.54	....	1.11	1.18	....	....	12.39	....	12.56	....	....	....	....	1.39	....	1.54
....	" **Mitchell St.** (Milwaukee) "	....	....	11.00	....	....	....	....	....	11.58	....	1.15	1.22	....	....	12.43	....	1.00	....	....	....	....	1.43	....	1.58
....	" **National Ave.** (Milwaukee) "	....	....	11.04	....	....	....	....	....	12.02	....	1.19	1.26	....	....	12.47	....	1.04	....	....	....	....	1.47	....	2.02
89.5	Ar **MILWAUKEE** "	....	....	11.09	....	....	....	....	....	12.07	....	1.24	1.31	....	....	12.52	....	1.09	....	....	....	....	1.52	....	2.07
	(6th & Michigan Sts.)	AM	AM	AM	AM	AM	AM	AM	AM	PM	AM	PM	PM	AM	PM	PM	PM	PM	PM	PM	PM	PM	PM	PM	PM

North Shore Line dining car service is famous for its foods. Try one of its tender, juicy steaks.

Dining car schedule on page 2.

FOR REFERENCE NOTES SEE PAGE 2

CHICAGO NORTH SHORE AND MILWAUKEE RAILROAD

EFFECTIVE SUNDAY, APRIL 29, 1928 — **NORTHBOUND** — SUBJECT TO CHANGE WITHOUT NOTICE

Miles	CENTRAL STANDARD TIME	537 Lim. Daily	9 Local Daily Ex. Sat.	37 Sat. only	715 Exp. Daily	631 Local Daily Ex. Sun.	903 Local Sun. only	539 Lim. Daily	805 Lim. Sat. only	633 Local Daily	417 Lim. Daily	541 Lim. Daily B	129 Local Daily Ex. Sun.	635 Exp. Daily Ex. Sun. (5)	905 Local Sun. only	543 Lim. Daily	807 Lim. Sat. only	717 Exp. Daily	131 Local Daily Ex. Sun.	151 Local Daily Ex. Sat.& Sun.	637 Exp. Daily	419 Lim. Daily B	545 Lim. Daily	133 Local Daily Ex. Sun.	11 Local Daily Ex. Sat.
		AM	PM	PM	PM	PM	PM	PM	PM	PM	PM	PM	PM	PM	PM	PM	PM	PM	PM	PM	PM	PM	PM	PM	PM
	Lv CHICAGO ILL.																								
0.0	" 63d & Dorchester																								
....	" University																								
....	" Cottage Grove																								
....	" South Park																								
....	" 43d Street																								
....	" Roosevelt Road	11.59			12.04	12.14	12.14	12.29	12.41	12.44	12.56	12.59		1.14	1.14	1.29	1.36	1.39			1.44	1.56	1.59		
....	" La Salle & Van Buren																								
4.0	" ADAMS AND WABASH	12.03			12.08	12.18	12.18	12.33	12.45	12.48	1.00	1.03		1.18	1.18	1.33	1.40	1.43			1.48	2.00	2.03		
....	" Randolph & Wabash	12.04			12.09	12.19	12.19	12.34	12.46	12.49	1.01	1.04		1.19	1.19	1.34	1.41	1.44			1.49	2.01	2.04		
....	" Grand Avenue	12.08			12.13	12.23	12.23	12.38	12.50	12.53	1.05	1.08		1.23	1.23	1.38	1.45	1.48			1.53	2.05	2.08		
11.0	" Wilson Avenue	12.25			12.30	12.40	12.40	12.56	1.05	1.10	1.20	1.25		1.40	1.40	1.55	2.00	2.05			2.10	2.20	2.25		
....	" Howard Street (Chicago)	12.32			12.37	12.47	12.47	1.02	1.12	1.17	1.27	1.32		1.47	1.47	2.02	2.07	2.12			2.17	2.27	2.32		
17.0	Lv Church Street (Evanston) Ill.	12.37				12.52	12.52	1.07		1.22		1.37	1.45	1.52	1.52	2.07			2.15		2.22		2.37	2.45	
18.5	" Central Street (Evanston) "	12.40				12.56	12.56	1.10		1.26		1.40	1.49	1.56	1.56	2.10			2.19		2.26		2.40	2.49	
19.0	" Linden Avenue (Wilmette) "	12.41				12.57	12.57	1.11		1.27		1.41	1.50	1.57	1.57	2.11			2.20		2.27		2.41	2.50	
20.0	" Wilmette (M. C. 1) "	12.45				1.01	1.01	1.15		1.31		1.45	1.54	2.01	2.01	2.15			2.24		2.31		2.45	2.54	
21.0	" Kenilworth "	12.46				1.05	1.05	1.16		1.35		1.46	1.58	2.05	2.05	2.16			2.28		2.35		2.46	2.58	
21.5	" Indian Hill "	12.49				1.07	1.07	1.19		1.37		1.49	2.00	2.07	2.07	2.19			2.30		2.37		2.49	3.00	
22.5	" Winnetka "	12.50				1.09	1.09	1.20		1.39		1.50	2.03	2.09	2.09	2.20			2.33		2.39		2.50	3.03	
23.5	" Hubbard Woods "	12.54				1.12	1.12	1.24		1.42		1.54	2.06	2.12	2.12	2.24			2.36		2.42		2.54	3.06	
25.0	" Glencoe (M. C. 2) "	12.57				1.17	1.17	1.27		1.47		1.57	2.11	2.17	2.17	2.27			2.41		2.47		2.57	3.11	
....	" Green Bay Road "					1.18	1.18			1.48			2.12	2.18	2.18				2.42		2.48			3.12	
26.5	" Braeside (Forest Preserve) "					1.20	1.20			1.50	Via		2.14	2.20	2.20				2.44		2.50	Via		3.14	
26.5	" Ravinia Park "					1.21	1.21		Via	1.51	Sko-		2.15		2.21		Via		2.45			Sko-		3.15	
27.5	" Ravinia "	1.00				1.22	1.22	1.30	Sko-	1.52	kie	2.00	2.16	2.22	2.22	2.30	Sko-		2.46		2.52	kie	3.00	3.16	
....	" Beach St. (Highland Park) "					1.24	1.24		kie	1.54	Val-		2.18	2.24	2.24		kie		2.48		2.54	Val-		3.18	
29.0	" Highland Park (M. C. 3) "	1.04				1.26	1.26	1.34	Val-	1.56	ley	2.04	2.20	2.26	2.26	2.34	Val-		2.50		2.56	ley	3.04	3.20	
30.5	" Highwood "	1.06				1.29	1.29	1.36	ley	1.59	Div'n	2.06	2.23	2.29	2.29	2.36	ley		2.53		2.59	Div'n	3.06	3.23	
31.0	" FT. SHERIDAN "	1.10				1.33	1.33	1.40	Div'n	2.03		2.10		2.33	2.33	2.40	Div'n			2.58	3.03		3.10		
33.0	" Sacred Heart (Lake Forest) "					1.35	1.35			2.05				2.35	2.35					3.00	3.05				
34.0	" Lake Forest "	1.14				1.40	1.40	1.44		2.10		2.14		2.40	2.40	2.44				3.05	3.10		3.14		
36.0	" Lake Bluff (Shore Line) "	1.18				1.44	1.44	1.48		2.14		2.18		2.44	2.44	2.48				3.11	3.14		3.18		
38.5	Lv NAVAL STA. (Great Lakes) "	1.23				1.49	1.49	1.53		2.19		2.23		2.49	2.49	2.53				3.17	3.19		3.23		
5.0	Lv Dempster St. (Niles Center) (M. C. 7) "				12.44				1.19		1.34						2.14	2.19				2.34			
6.0	" Harmswoods "				12.46													2.21							
7.0	" Glenayre "				12.47													2.22							
9.5	" Northfield (Wau-Bun) "				12.52													2.27							
12.0	" Northbrook "				12.56													2.31							
13.5	" Woodridge "				12.58													2.33							
15.0	" Briergate "				1.00													2.35							
17.0	" Highmoor "				1.02													2.37							
18.0	" Sheridan Elms "				1.06													2.41							
20.5	" Deerpath (Skokie Manor) "				1.10													2.45							
23.5	" Lake Bluff (Skokie Valley Rte.) "																								
25.0	Lv Downeys (Skokie Valley Rte.) "																								
2.5	Ar Rondout "				1.16													2.51							
5.5	" Libertyville (M. C. 6) "				1.20													2.55							
8.5	Ar MUNDELEIN "				1.26													3.01							
38.5	Ar North Chicago Junction "	1.25				1.51	1.51	1.55	1.44	2.21	1.59	2.25		2.51	2.51	2.55	2.39			3.19	3.21	2.59	3.25		
39.5	Ar North Chicago (18th St.) "	1.28						1.58				2.28				2.58							3.28		
....	" North Chicago (10th St.) "	1.31						2.01				2.31				3.01							3.31		
41.5	Ar WAUKEGAN (East Line) (M. C. 4) "	1.40						2.10				2.40				3.10							3.40		
38.5	Lv North Chicago Junction "		1.26	1.26		1.52			1.45		2.00			2.52			2.40			3.20		3.00			3.26
41.5	" WAUKEGAN (Edison Ct.) (M.C. 4) "		1.34	1.34		2.00			1.50		2.05			3.00			2.45			3.27		3.05			3.34
43.5	" Bonnie Brook (Golf Road) "		1.38	1.38																3.31					3.39
46.0	" Beach (Pine View) "		1.42	1.42																3.37					3.43
48.0	" ZION "		1.48	1.48							2.13									3.41		3.13			3.47
50.0	" Winthrop Harbor "		1.53	2.01																3.45					3.53
51.0	" Ill.-Wis. State Line		1.55	2.03																3.47					3.55
53.0	" McKeown Road Wis.		1.58	2.06																3.51					3.58
54.0	" South Kenosha "		2.00	2.08																3.53					4.00
56.5	" KENOSHA (M. C. 5) "		2.05	2.13					2.05		2.22						3.00			4.00		3.22			4.05
60.5	" Birch Road "		2.14	2.31																					4.14
63.0	" Pipers "		2.19	2.36																					4.19
66.5	" RACINE "		2.34	2.42					2.17		2.34						3.12					3.34			4.33
72.5	" Five Mile Road "		2.44	2.52																					4.42
78.0	" Oak Creek "		2.52	3.00																					4.50
82.0	" College Avenue "		3.05	3.12																					5.03
85.5	" Austin Avenue "		3.07	3.14																					5.05
86.5	" Harrison St. (Mil. City Lim.) "		3.11	3.18					2.39		2.56						3.34					3.56			5.09
....	" Mitchell St. (Milwaukee) "		3.15	3.22					2.43		3.00						3.38					4.00			5.13
....	" National Ave. (Milwaukee) "		3.19	3.26					2.47		3.04						3.42					4.04			5.17
89.5	Ar MILWAUKEE "		3.24	3.31					2.52		3.09						3.47					4.09			5.22
	(6th & Michigan Sts.)	PM	PM	PM	PM	PM	PM	PM	PM	PM	PM	PM	PM	PM	PM	PM	PM	PM	PM	PM	PM	PM	PM	PM	PM

Through Interline tickets may be purchased at any North Shore Line station. Pullman reservations secured and baggage checked through to any point in the United States, Canada and Mexico.

FOR REFERENCE NOTES SEE PAGE 2

CHICAGO NORTH SHORE AND MILWAUKEE RAILROAD

EFFECTIVE SUNDAY, APRIL 29, 1928 — **NORTHBOUND** — SUBJECT TO CHANGE WITHOUT NOTICE

Miles	CENTRAL STANDARD TIME	39 Local Sat. only	639 Exp. Daily Ex. Sun. ⑥	907 Local Sun. only	547 Lim. Daily	809 Lim. Sat. only	135 Local Daily Ex. Sun.	641 Exp. Daily Ex. Sun. ⑥	909 Local Sun. only	421 Pri. State Spl. Daily P	549 Lim. Daily	137 Local Daily Ex. Sun.	719 Exp. Daily	12-393 Daily Ex. Sat.& Sun.	643 Exp. Daily Ex. Sun. ⑥	911 Local Sun. only	551 Lim. Daily	139 Local Daily Ex. Sun.	811 Lim. Sat. only	645 Exp. Daily Ex. Sun. ①	647 Exp. Daily Ex. Sat.& Sun.	423 Lim. Daily B	553 Lim. Daily	721-203 Exp. Daily Ex. Sun.
		PM	PM	PM	PM	PM	PM	PM	PM	PM	PM	PM	PM	PM	PM	PM	PM	PM	PM	PM	PM	PM	PM	PM
	Lv **CHICAGO** ... ILL.																							
0.0	" **63d & Dorchester**									2.28														
....	" **University**									2.29														
....	" **Cottage Grove**									2.30														
....	" **South Park**									2.31														
....	" **43d Street**									2.40														
....	" **Roosevelt Road**		2.14	2.14	2.29	2.41		2.44	2.44	2.56	2.59		3.04		3.14	3.14	3.26		3.36	3.34	3.44	3.56	3.55	4.04
....	" **La Salle & Van Buren**																							
4.0	" **ADAMS AND WABASH**		2.18	2.18	2.33	2.45		2.48	2.48	3.00	3.03		3.08		3.18	3.18	3.33		3.40	3.43	3.53	4.00	4.03	4.13
....	" **Randolph & Wabash**		2.19	2.19	2.34	2.46		2.49	2.49	3.01	3.04		3.09		3.19	3.19	3.34		3.41	3.44	3.54	4.01	4.04	4.14
....	" **Grand Avenue**		2.23	2.23	2.38	2.50		2.53	2.53	3.05	3.08		3.13		3.23	3.23	3.38		3.45	3.48	3.58	4.05	4.08	4.18
11.0	" **Wilson Avenue**		2.40	2.40	2.55	3.05		3.10	3.10	3.20	3.25		3.30		3.40	3.40	3.55		4.00	4.05	4.15	4.20	4.25	4.35
....	" **Howard Street** (Chicago)		2.47	2.47	3.02	3.12		3.17	3.17	3.27	3.32		3.37		3.47	3.47	4.02		4.07	4.12	4.22	4.27	4.32	4.42
17.0	Lv **Church Street** (Evanston) ... Ill.		2.52	2.52	3.07		3.15	3.22	3.22		3.37	3.45			3.52	3.52	4.07	4.15		4.17	4.27		4.37	
18.5	" **Central Street** (Evanston) ... "		2.56	2.56	3.10		3.19	3.26	3.26		3.40	3.49			3.56	3.56	4.10	4.19		4.21	4.31		4.40	
19.0	" **Linden Avenue** (Wilmette) ... "		2.57	2.57	3.11		3.20	3.27	3.27		3.41	3.50		Lv No. Chicago Jct. 4.16 p.m. Lv Lake Bluff 4.21 p.m.	3.57	3.57	4.11	4.20		4.22	4.32		4.41	
20.0	" **Wilmette** (M. C. 1) ... "		3.01	3.01	3.15		3.24	3.31	3.31		3.45	3.54			4.01	4.01	4.15	4.24		4.26	4.36		4.45	
21.0	" **Kenilworth** ... "		3.05	3.05	3.16		3.28	3.35	3.35		3.46	3.58			4.05	4.05	4.16	4.28		4.30	4.40		4.46	
21.5	" **Indian Hill** ... "		3.07	3.07	3.19		3.30	3.37	3.37		3.49	4.00			4.07	4.07	4.19	4.33		4.32	4.42		4.49	
22.5	" **Winnetka** ... "		3.09	3.09	3.20		3.33	3.39	3.39		3.50	4.03			4.09	4.09	4.20	4.36		4.34	4.44		4.50	
23.5	" **Hubbard Woods** ... "		3.12	3.12	3.24		3.36	3.42	3.42		3.54	4.06			4.12	4.12	4.24	4.39		4.37	4.47		4.54	
25.0	" **Glencoe** (M. C. 2) ... "		3.17	3.17	3.27		3.41	3.47	3.47		3.57	4.11			4.17	4.17	4.27	4.44		4.42	4.52		4.57	
....	" **Green Bay Road** ... "		3.18	3.18			3.42	3.48	3.48			4.12			4.18	4.18		4.45		4.43	4.53			
26.5	" **Braeside** (Forest Preserve) ... "		3.20	3.20		Via	3.44	3.50	3.49	Via		4.14			4.20	4.20		4.46	Via	4.45	4.55	Via		
26.5	" **Ravinia Park** ... "			3.21		Sko-	3.45		3.51	Sko-		4.15				4.21		4.48	Sko-			Sko-		
27.5	" **Ravinia** ... "		3.22	3.22	3.30	kie	3.46	3.52	3.52	kie	4.00	4.16			4.22	4.22	4.30	4.49	kie	4.47	4.57	kie	5.00	
....	" **Beach St.** (Highland Park) ... "		3.24	3.24		Val-	3.48	3.54	3.54	Val-		4.18			4.24	4.24		4.51	Val-	4.49	4.59	Val-		
29.0	" **Highland Park** (M. C. 3) ... "		3.26	3.26	3.34	ley	3.50	3.56	3.56	ley	4.04	4.20			4.26	4.26	4.34	4.53	ley	4.51	5.01	ley	5.04	
30.5	" **Highwood** ... "		3.29	3.29	3.36	Div'n	3.53	3.59	3.59	Div'n	4.06	4.23			4.29	4.29	4.36	4.56	Div'n	4.54	5.04	Div'n	5.06	
31.0	" **FT. SHERIDAN** ... "		3.33	3.33	3.40			4.03	4.03		4.10				4.33	4.33	4.40			4.58			5.10	
33.0	" **Sacred Heart** (Lake Forest) ... "		3.35	3.35				4.05	4.05						4.35	4.35				5.00				
34.0	" **Lake Forest** ... "		3.40	3.40	3.44			4.10	4.10		4.14				4.40	4.40	4.44			5.06			5.14	
36.0	" **Lake Bluff** (Shore Line) ... "		3.44	3.44	3.48			4.14	4.14		4.18				4.44	4.44	4.48			5.12			5.18	
38.5	Lv **NAVAL STA.** (Great Lakes) ... "		3.49	3.49	3.53			4.19	4.19		4.23				4.49	4.49	4.53			5.17			5.23	
5.0	Lv Dempster St. (Niles Center) (M.C.7) "					3.19				3.34			3.44	Lv Edison Ct. 4.04 p.m. via Skokie Valley Div. Lv Downeys 4.17 p.m.					4.14			4.34		4.49	4.50
6.0	" **Harmswoods** ... "												3.46												4.52
7.0	" **Glenayre** ... "												3.47												4.53
9.5	" **Northfield** (Wau-Bun) ... "												3.52												4.58
12.0	" **Northbrook** ... "												3.56												5.02
13.5	" **Woodridge** ... "												3.58												5.04
15.0	" **Briergate** ... "												4.00											5.01	5.06
17.0	" **Highmoor** ... "												4.02												5.08
18.0	" **Sheridan Elms** ... "												4.06												5.12
20.5	" **Deerpath** (Skokie Manor) ... "												4.10											5.07	5.16
23.5	" **Lake Bluff** (Skokie Valley Rte.) "																								5.20
25.0	Lv **Downeys** (Skokie Valley Rte.) ... "																								5.25
2.5	Ar **Rondout** ... "												4.16	4.26										5.13	
5.5	" **Libertyville** (M. C. 6) ... "												4.20	4.32										5.17	
8.5	Ar **MUNDELEIN** ... "												4.26	4.39										5.23	
38.5	Ar **North Chicago Junction** ... "		3.51	3.51	3.55	3.44		4.21	4.21	3.59	4.25				4.51	4.51	4.55		4.39	5.19		4.59	5.25		5.28
39.5	Ar **North Chicago** (18th St.) ... "				3.58						4.28						4.58						5.28		5.30
....	" **North Chicago** (10th St.) ... "				4.01						4.31						5.01						5.31		5.33
41.5	Ar **WAUKEGAN** (East Line) (M. C. 4) "				4.10						4.40						5.10						5.40		5.42
38.5	Lv **North Chicago Junction** ... "	3.26	3.52			3.45		4.22		4.00					4.52				4.40			5.00			
41.5	" **WAUKEGAN** (Edison Ct.) (M.C.4) "	3.34	4.00			3.50		4.30		4.05					5.00				4.45			5.05			
43.5	" **Bonnie Brook** (Golf Road) ... "	3.38	4.09					4.34							5.09										
46.0	" **Beach** (Pine View) ... "	3.42	4.12					4.37							5.12										
48.0	" **ZION** ... "	3.47	4.21					4.44							5.21							5.13			
50.0	" **Winthrop Harbor** ... "	4.01																							
51.0	" **Ill.-Wis. State Line** ...	4.03																							
53.0	" **McKeown Road** ... Wis.	4.07																							
54.0	" **South Kenosha** ... "	4.09																							
56.5	" **KENOSHA** (M. C. 5) ... "	4.15				4.05				4.20									5.00			5.22			
60.5	" **Birch Road** ... "	4.30																							
63.0	" **Pipers** ... "	4.35																							
66.5	" **RACINE** ... "	4.42				4.17				4.32									5.12			5.34			
72.5	" **Five Mile Road** ... "	4.52																							
78.0	" **Oak Creek** ... "	5.00																							
82.0	" **College Avenue** ... "	5.12																							
85.5	" **Austin Avenue** ... "	5.14																							
86.5	" **Harrison St.** (Mil. City Lim.) "	5.18				4.39				4.54									5.34			5.56			
....	" **Mitchell St.** (Milwaukee) ... "	5.22				4.43				4.58									5.38			6.00			
....	" **National Ave.** (Milwaukee) ... "	5.26				4.47				5.02									5.42			6.04			
89.5	Ar **MILWAUKEE** ... "	5.31				4.52				5.07									5.47			6.09			
	(6th & Michigan Sts.)	PM	PM	PM	PM	PM	PM	PM	PM	PM	PM	PM	PM	PM	PM	PM	PM	PM	PM	PM	PM	PM	PM	PM	PM

North Shore Line is the only route operating direct from the South Side of Chicago to the heart of Milwaukee. Five stations south of Roosevelt Road.

FOR REFERENCE NOTES SEE PAGE 2

CHICAGO NORTH SHORE AND MILWAUKEE RAILROAD

EFFECTIVE SUNDAY, APRIL 29, 1928 — **NORTHBOUND** — SUBJECT TO CHANGE WITHOUT NOTICE

Miles	CENTRAL STANDARD TIME	723 Exp. Sun. only	13 Local Daily	141 Local Daily Ex. Sun.	649 Exp. Daily ①	555 Lim. Daily	143 Local Daily Ex. Sun.	205-725 Exp. Daily Ex. Sun.	651 Exp. Daily ①	425 Inter-state Lim. Daily D	557 Lim. Daily	145 Local Daily Ex. Sun.	653 Local Daily	727 Exp. Daily	559 Lim. Daily	655 Local Daily Ex. Sun.	913 Local Sun. only	427 Lim. Daily DD	561 Lim. Daily B ②	15 Local Daily	657 Local Daily	563 Lim. Daily ②	659 Local Daily Ex. Sun.	915 Local Sun. only
		PM		PM	PM	PM	PM	PM	PM	PM	PM	PM	PM	PM	PM	PM	PM	PM	PM	PM	PM	PM	PM	PM
	Lv CHICAGO ... ILL.		5.17 p.m.																					
0.0	" 63d & Dorchester		5.22 p.m.							4.21								5.21						
	" University									4.22								5.22						
	" Cottage Grove									4.23								5.23						
	" South Park									4.24								5.24						
	" 43d Street									4.33								5.33						
	" Roosevelt Road	4.04			4.14	4.26		4.29	4.44	4.54	4.55		5.14	5.20	5.29	5.40	5.44	5.51	5.59		6.14	6.29	6.44	6.44
	" La Salle & Van Buren																							
4.0	" ADAMS AND WABASH	4.08			4.18	4.33		4.38	4.48	5.00	5.03		5.18	5.28	5.33	5.48	5.48	6.00	6.03		6.18	6.33	6.48	6.48
	" Randolph & Wabash	4.09			4.19	4.34		4.39	4.49	5.01	5.04		5.19	5.29	5.34	5.49	5.49	6.01	6.04		6.19	6.34	6.49	6.49
	" Grand Avenue	4.13			4.23	4.38		4.43	4.53	5.05	5.08		5.23	5.33	5.38	5.53	5.53	6.05	6.08		6.23	6.38	6.53	6.53
11.0	" Wilson Avenue	4.30			4.40	4.55		5.00	5.10	5.20	5.25		5.40	5.50	5.55	6.10	6.10	6.20	6.25		6.40	6.55	7.10	7.10
	" Howard Street (Chicago)	4.37			4.47	5.02		5.07	5.17	5.27	5.32		5.47	5.57	6.02	6.17	6.17	6.27	6.32		6.47	7.02	7.17	7.17
17.0	Lv Church Street (Evanston) ... Ill.		Lv Lake Bluff (Skokie Valley Div'n)	4.45	4.52	5.07	5.15		5.22		5.37	5.45	5.52		6.07	6.22	6.22		6.37		6.52	7.07	7.22	7.22
18.5	" Central Street (Evanston) ... "		Lv Downeys	4.49	4.56	5.10	5.19		5.26		5.40	5.49	5.56		6.10	6.26	6.26		6.40		6.56	7.10	7.26	7.26
19.0	" Linden Avenue (Wilmette) ... "			4.50	4.57	5.11	5.20		5.27		5.41	5.50	5.57		6.11	6.27	6.27		6.41		6.57	7.11	7.27	7.27
20.0	" Wilmette (M. C. 1) ... "			4.54	5.01	5.15	5.24		5.31		5.45	5.54	6.01		6.15	6.31	6.31		6.45		7.01	7.15	7.31	7.31
21.0	" Kenilworth ... "			4.58	5.05	5.16	5.28		5.35		5.46	5.58	6.05		6.16	6.35	6.35		6.46		7.05	7.16	7.35	7.35
21.5	" Indian Hill ... "			5.00	5.07	5.19	5.30		5.37		5.49	6.00	6.07		6.19	6.37	6.37		6.49		7.07	7.19	7.37	7.37
22.5	" Winnetka ... "			5.03	5.09	5.20	5.33		5.39		5.50	6.03	6.09		6.20	6.39	6.39		6.50		7.09	7.20	7.39	7.39
23.5	" Hubbard Woods ... "		5.00 p.m.	5.06	5.12	5.24	5.36		5.42		5.54	6.06	6.12		6.24	6.42	6.42		6.54		7.12	7.24	7.42	7.42
25.0	" Glencoe (M. C. 2) ... "		5.07 p.m.	5.11	5.17	5.27	5.41		5.47		5.57	6.11	6.17		6.27	6.47	6.47		6.57		7.17	7.27	7.47	7.47
	" Green Bay Road ... "			5.12	5.18		5.42		5.48			6.12	6.18			6.48	6.48				7.18		7.48	7.48
26.5	" Braeside (Forest Preserve) ... "			5.14	5.20		5.44		5.50	Via		6.14	6.20			6.50	6.50	Via			7.20		7.50	7.50
26.5	" Ravinia Park ... "			5.15			5.45			Sko-		6.15	6.21			6.51	6.51	Sko-			7.21		7.51	7.51
27.5	" Ravinia ... "		Lv Mundelein	5.16	5.22	5.30	5.46		5.52	kie	6.00	6.16	6.22		6.30	6.52	6.52	kie	7.00		7.22	7.30	7.52	7.52
	" Beach St. (Highland Park) ... "		Lv Libertyville	5.18	5.24		5.48		5.54	Val-		6.18	6.24			6.54	6.54	Val-			7.24		7.54	7.54
29.0	" Highland Park (M. C. 3) ... "		5.07 p.m.	5.20	5.26	5.34	5.50		5.56	ley	6.04	6.20	6.26		6.34	6.56	6.56	ley	7.04		7.26	7.34	7.56	7.56
30.5	" Highwood ... "			5.23	5.29	5.36	5.53		5.59	Div'n	6.06	6.23	6.29		6.36	6.59	6.59	Div'n	7.06		7.29	7.36	7.59	7.59
31.0	" FT. SHERIDAN ... "				5.33	5.40			6.03		6.10		6.33		6.40		7.03		7.10			7.40		8.03
33.0	" Sacred Heart (Lake Forest) ... "				5.35				6.05				6.35				7.05		7.12			7.42		8.05
34.0	" Lake Forest ... "				5.40	5.44			6.10		6.14		6.40		6.44		7.10		7.14			7.44		8.10
36.0	" Lake Bluff (Shore Line) ... "				5.44	5.48			6.14		6.18		6.44		6.48		7.14		7.18			7.48		8.14
38.5	Lv NAVAL STA. (Great Lakes) ... "				5.49	5.53			6.19		6.23		6.49		6.53		7.19		7.23			7.53		8.19
5.0	Lv Dempster St. (Niles Center) (M. C. 7) "	4.44	Daily except Saturday and Sunday between Mundelein and North Chicago Jct.					5.14	5.15		5.34			6.04				6.34						
6.0	" Harmswoods ... "	4.46							5.17					6.06										
7.0	" Glenayre ... "	4.47							5.18					6.07										
9.5	" Northfield (Wau-Bun) ... "	4.52							5.23					6.12										
12.0	" Northbrook ... "	4.56							5.27					6.16										
13.5	" Woodridge ... "	4.58							5.29					6.18										
15.0	" Briergate ... "	5.00						5.26	5.31					6.20										
17.0	" Highmoor ... "	5.02							5.33					6.22										
18.0	" Sheridan Elms ... "	5.06							5.37					6.26										
20.5	" Deerpath (Skokie Manor) ... "	5.10						5.32	5.41					6.30										
23.5	" Lake Bluff (Skokie Valley Rte.) "							5.36																
25.0	Lv Downeys (Skokie Valley Rte.) "							5.40																
2.5	Ar Rondout ... "	5.16							5.47					6.36										
5.5	" Libertyville (M. C. 6) ... "	5.20							5.51					6.40										
8.5	Ar MUNDELEIN ... "	5.26							5.57					6.46										
38.5	Ar North Chicago Junction ... "		5.25		5.51	5.55		5.42		6.21	5.59	6.25		6.51		6.55		7.21	6.59	7.25			7.55		8.21
39.5	Ar North Chicago (18th St.) ... "					5.58		5.44				6.28				6.58				7.28			7.58	
	" North Chicago (10th St.) ... "					6.01		5.47				6.31				7.01				7.31			8.01	
41.5	Ar WAUKEGAN (East Line) (M. C. 4) "					6.10		5.55				6.40				7.10				7.40			8.10	
38.5	Lv North Chicago Junction ... "		5.29								6.00								7.00		7.26			
41.5	" WAUKEGAN (Edison Ct.) (M.C. 4) "		5.37								6.05								7.05		7.34			
43.5	" Bonnie Brook (Golf Road) ... "		5.41																		7.38			
46.0	" Beach (Pine View) ... "		5.45																		7.42			
48.0	" ZION ... "		5.51								6.13								7.13		7.48			
50.0	" Winthrop Harbor ... "		5.56																		7.53			
51.0	" Ill.-Wis. State Line ...		5.58																		7.55			
53.0	" McKeown Road ... Wis.		6.01																		7.58			
54.0	" South Kenosha ... "		6.03																		8.00			
56.5	" KENOSHA (M. C. 5) ... "		6.08								6.22								7.22		8.05			
60.5	" Birch Road ... "		6.17																		8.14			
63.0	" Pipers ... "		6.22																		8.19			
66.5	" RACINE ... "		6.34								6.34								7.34		8.34			
72.5	" Five Mile Road ... "		6.44																		8.44			
78.0	" Oak Creek ... "		6.52																		8.52			
82.0	" College Avenue ... "		7.05																		9.05			
85.5	" Austin Avenue ... "		7.07																		9.07			
86.5	" Harrison St. (Mil. City Lim.) "		7.11								6.56								7.56		9.11			
	" Mitchell St. (Milwaukee) ... "		7.15								7.00								8.00		9.15			
	" National Ave. (Milwaukee) ... "		7.19								7.04								8.04		9.19			
89.5	Ar MILWAUKEE ... "		7.24								7.09								8.09		9.24			
	(6th & Michigan Sts.)	PM	PM	PM	PM	PM	PM	PM	PM	PM	PM	PM	PM	PM	PM	PM	PM	PM	PM	PM	PM	PM	PM	PM

Shore Line customers destined for Libertyville and Mundelein will find convenient service via Lake Bluff transferring to the Lake Bluff-Libertyville Division.

FOR REFERENCE NOTES SEE PAGE 2

OVERNIGHT FREIGHT SERVICE

Daily Winter and Summer, Regardless of Weather Conditions—Refrigerator Service

Thru Service between #CHICAGO, ILLINOIS, *and*

Mundelein, Ill.
Highland Park, Ill.
Kenosha, Wis.
Lake Forest, Ill.
Libertyville, Ill.
Milwaukee, Wis.
North Chicago, Ill.
Racine, Wis.
Waukegan, Ill.
Zion, Ill.

also points on the T. M. E. R. & L. Co., Milwaukee Northern R. R., Pere Marquette Line Steamers, Wisconsin Power & Light Co.

THRU SERVICE—L. C. L.—Merchandise between points on the Chicago North Shore and Milwaukee Railroad and Chicago Aurora and Elgin Railroad and Chicago South Shore and South Bend Railroad.

ALSO

#EIGHT CONVENIENT RECEIVING STATIONS IN CHICAGO, LOCATED AS FOLLOWS:

AUSTIN AND FRANKLIN—OUTBOUND—Phone: Superior 7292
AUSTIN AND WELLS—INBOUND—Phone: Superior 7292
MONTROSE—1040 Montrose Blvd.—Phone: Longbeach 8260
POLK ST. AND RACINE AVE.—1149 W. Polk St.—Phone: Monroe 6430
LARAMIE AVE.—Near Harrison St.—Phone: Austin 0574
STOCK YARDS—41st and Union Ave.—Phone: Boulevard 7788
CALUMET—63d and Calumet—Phone: Normal 8276
KENSINGTON—115th and Cottage Grove Ave.—Phones: Pullman 0292; Pullman 6622

20 Cents a Hundred Pounds Any Class or Commodity
Door-to-Door Freight Service between Chicago and Milwaukee

STORE DOOR DELIVERY AT CHICAGO, ILL., AND MILWAUKEE, WIS., IN TRAILER TRUCKS

Freight, all kinds, from one consignor to one consignee, between Chicago, Ill., and Milwaukee, Wis., will be accorded free pick-up and delivery service at rate of 20 cents per 100 pounds, minimum 20,000 pounds per truck. (See Note.)

Note—Trucks to be loaded and unloaded by the consignor and consignee. Applies only when loaded in trailer trucks owned or operated by the C. N. S. & M. R. R. to and from door of an industry in the corporate limits of Chicago, Ill., and Milwaukee, Wis., except will not apply to and from industries located south of 75th Street, Chicago, Ill. (Will not apply in Wisconsin intrastate traffic.)

Let One of Our Traffic Experts Call and Explain the Advantages of This Service

OVERNIGHT TRAP CAR SERVICE
Trap Car - Ferry Truck Service at Chicago, Ill., and Milwaukee, Wis.

Load 6,000 pounds or more in the Ferry Truck at your own door—Save handling cost—Avoid claims—Free pick-up.

For delivery by Ferry Trucks in Chicago, Ill., or Milwaukee, Wis., when free pick-up service has been performed a charge of 5c per 100 pounds will be made for delivery.

"Ferry Truck" is a term applied to a truck, owned or operated by this Company, placed at an industry within the corporate limits of Chicago, Ill., or Milwaukee, Wis., into which is loaded less-than-carload freight, to be forwarded to destinations on the Chicago North Shore and Milwaukee Railroad Company or connections, or, from freight stations on the Chicago North Shore and Milwaukee Railroad Company, or connections, to one consignee within the corporate limits of Chicago, Ill., or Milwaukee, Wis.

The minimum weight per "Ferry Truck" upon which charges are assessed, when received from or delivered to the industry within the corporate limits of Chicago, Ill., or Milwaukee, Wis., will be 6,000 pounds; which must yield, according to the rates applicable, minimum revenue of $21.00 per truck.

CARLOAD TRAFFIC—Convenient Team Tracks free from congestion are located at Highland Park, Lake Forest, North Chicago, Waukegan, Zion, Illinois, Kenosha, Wis., Racine, Wis., and Harrison Street, Milwaukee, Wis. Service via the E. J. & E. Rondout, C. N. S. & M. beyond and via the C. M. St. P. & P. Racine, Wis., Soo Line—Mundelein, Illinois. Using the North Shore Line eliminates the Chicago Switching District.

INDUSTRIAL SITES—New industries are constantly locating on the C. N. S. & M. R. R. because of the better service this Road is able to render. A number of these choice Industrial Sites are still available.

INTERMEDIATE CARLOAD TRAFFIC—Through rates and routes have been established via the C. N. S. & M. R. R. on carload traffic moving from or to points south and east of Chicago, to or from points north and west of Milwaukee, Wis., in connection with the E. J. & E. Rondout, Ill., C. N. S. & M. R. R. Racine, Wis., C. M. St. P. & P. beyond. The C. N. S. & M. R. R. have five interchanges a day with the E. J. & E. and all traffic is expedited and handled on through trains in connection with the C. M. St. P. & P. R R.

For Further Information, Rates, Deliveries, Etc., Phone, Write or Wire

TRAFFIC DEPARTMENT

ROY THOMPSON, Traffic Manager
E. F. WEBER, General Freight Agent
C. H. SCHILDGEN, General Freight Agent

CHICAGO OFFICE
602 Chicago Trust Bldg., 79 W. Monroe St.
Phone Central 8280

GORMAN BENNETT
Assistant General Freight Agent

KENOSHA, WIS.
H. R. ERICKSON, Traffic Agent

RACINE, WIS.
H. C. ELLIOTT, Traffic Agent

WAUKEGAN, ILL.
P. J. BUTLER, Traffic Agent

MILWAUKEE OFFICE
Terminal Bldg., 6th and Michigan Sts.
Phone Grand 8860

F. J. BURKARD, Asst. General Freight Agent
C. G. FINNEGAN, Industrial Agent

CHICAGO NORTH SHORE AND MILWAUKEE RAILROAD

EFFECTIVE SUNDAY, APRIL 29, 1928 — **NORTHBOUND** — SUBJECT TO CHANGE WITHOUT NOTICE

Miles	CENTRAL STANDARD TIME	429	565	729	661	917	567	663	919	431	569	17	665	921	571	667	923	433	573	731	669	925	575	671	927
		Lim. Daily B	Exp. Daily ②	Exp. Daily	Local Daily Ex. Sun.	Local Sun. only	Exp. Daily ②	Local Daily Ex. Sun.	Local Sun. only	Lim. Daily	Exp. Daily ②	Local Daily	Local Daily Ex. Sun.	Local Sun. only	Exp. Daily ②	Local Daily Ex. Sun.	Local Sun. only	Lim. Daily	Exp. Daily ②	Exp. Daily	Local Daily Ex. Sun.	Local Sun. only	Exp. Daily ②	Local Daily Ex. Sun.	Local Sun. only
		PM	PM	PM	PM	PM	PM	PM	PM	PM	PM	PM	PM	PM	PM	PM	PM	PM	PM	PM	PM	PM	PM	PM	PM
	Lv **CHICAGO** ILL.																								
0.0	" **63d & Dorchester**																								
....	" **University**																								
....	" **Cottage Grove**																								
....	" **South Park**																								
....	" **43d Street**																								
....	" **Roosevelt Road**	6.56	6.59	7.09		7.14	7.24		7.49	7.56	7.59			8.14	8.24		8.49	8.56	8.59	9.09		9.14	9.24		9.49
....	" **La Salle & Van Buren**																								
4.0	" **ADAMS AND WABASH**	7.00	7.03	7.13		7.18	7.28		7.53	8.00	8.03			8.18	8.28		8.53	9.00	9.03	9.13		9.18	9.28		9.53
....	" **Randolph & Wabash**	7.01	7.04	7.14		7.19	7.29		7.54	8.01	8.04			8.19	8.29		8.54	9.01	9.04	9.14		9.19	9.29		9.54
....	" **Grand Avenue**	7.05	7.08	7.18		7.23	7.33		7.58	8.05	8.08			8.23	8.33		8.58	9.05	9.08	9.18		9.23	9.33		9.58
11.0	" **Wilson Avenue**	7.20	7.25	7.35	7.40	7.40	7.50	8.15	8.15	8.20	8.25		8.40	8.40	8.50	9.15	9.15	9.20	9.25	9.35	9.40	9.40	9.50	10.15	10.15
....	" **Howard Street** (Chicago)	7.27	7.32	7.42	7.47	7.47	7.57	8.22	8.22	8.27	8.32		8.47	8.47	8.57	9.22	9.22	9.27	9.32	9.42	9.47	9.47	9.57	10.22	10.22
17.0	Lv **Church Street** (Evanston) Ill.		7.37		7.52	7.52	8.02	8.27	8.27		8.37		8.52	8.52	9.02	9.27	9.27		9.37		9.52	9.52	10.02	10.27	10.27
18.5	" **Central Street** (Evanston) "		7.41		7.56	7.56	8.06	8.31	8.31		8.41		8.56	8.56	9.06	9.31	9.31		9.41		9.56	9.56	10.06	10.31	10.31
19.0	" **Linden Avenue** (Wilmette) "		7.42		7.57	7.57	8.07	8.32	8.32		8.42		8.57	8.57	9.07	9.32	9.32		9.42		9.57	9.57	10.07	10.32	10.32
20.0	" **Wilmette** (M. C. 1) "		7.46		8.01	8.01	8.11	8.36	8.36		8.46		9.01	9.01	9.11	9.36	9.36		9.46		10.01	10.01	10.11	10.36	10.36
21.0	" **Kenilworth** "		7.50		8.05	8.05	8.15	8.40	8.40		8.50		9.05	9.05	9.15	9.40	9.40		9.50		10.05	10.05	10.15	10.40	10.40
21.5	" **Indian Hill** "		7.52		8.07	8.07	8.17	8.42	8.42		8.52		9.07	9.07	9.17	9.42	9.42		9.52		10.07	10.07	10.17	10.42	10.42
22.5	" **Winnetka** "		7.54		8.09	8.09	8.19	8.44	8.44		8.54		9.09	9.09	9.19	9.44	9.44		9.54		10.09	10.09	10.19	10.44	10.44
23.5	" **Hubbard Woods** "		7.57		8.12	8.12	8.22	8.47	8.47		8.57		9.12	9.12	9.22	9.47	9.47		9.57		10.12	10.12	10.22	10.47	10.47
25.0	" **Glencoe** (M. C. 2) "		8.01		8.17	8.17	8.26	8.52	8.52		9.01		9.17	9.17	9.26	9.52	9.52		10.01		10.17	10.17	10.26	10.52	10.52
....	" **Green Bay Road** "		8.02		8.18	8.18	8.27	8.53	8.53		9.02		9.18	9.18	9.27	9.53	9.53		10.02		10.18	10.18	10.27	10.53	10.53
26.5	" **Braeside** (Forest Preserve) "	Via	8.03		8.20	8.20	8.28	8.55	8.55	Via	9.03		9.20	9.20	9.28	9.55	9.55	Via	10.03		10.20	10.20	10.28	10.55	10.55
26.5	" **Ravinia Park** "	Sko-			8.21	8.21		8.56	8.56	Sko-			9.21	9.21		9.56	9.56	Sko-			10.21	10.21		10.56	10.56
27.5	" **Ravinia** "	kie	8.05		8.22	8.22	8.30	8.57	8.57	kie	9.05		9.22	9.22	9.30	9.57	9.57	kie	10.05		10.22	10.22	10.30	10.57	10.57
....	" **Beach St.** (Highland Park) "	Val-	8.07		8.24	8.24	8.32	8.59	8.59	Val-	9.07		9.24	9.24	9.32	9.59	9.59	Val-	10.07		10.24	10.24	10.32	10.59	10.59
29.0	" **Highland Park** (M. C. 3) "	ley	8.09		8.26	8.26	8.34	9.01	9.01	ley	9.09		9.26	9.26	9.34	10.01	10.01	ley	10.09		10.26	10.26	10.34	11.01	11.01
30.5	" **Highwood** "	Div'n	8.11		8.29	8.29	8.36	9.04	9.04	Div'n	9.11		9.29	9.29	9.36	10.04	10.04	Div'n	10.11		10.29	10.29	10.36	11.04	11.04
31.0	" **FT. SHERIDAN** "		8.14				8.39		9.08		9.14				9.39				10.14				10.39		
33.0	" **Sacred Heart** (Lake Forest) "		8.16				8.41		9.10		9.16				9.41				10.16				10.41		
34.0	" **Lake Forest** "		8.19				8.44		9.15		9.19				9.44				10.19				10.44		
36.0	" **Lake Bluff** (Shore Line) "		8.23				8.48		9.19		9.23				9.48				10.23				10.48		
38.5	Lv **NAVAL STA.** (Great Lakes) "		8.28				8.53		9.24		9.28				9.53				10.28				10.53		
5.0	Lv **Dempster St.** (Niles Center) (M. C. 7) "	7.34		7.49						8.34								9.34		9.49					
6.0	" **Harmswoods** "			7.51																9.51					
7.0	" **Glenayre** "			7.52																9.52					
9.5	" **Northfield** (Wau-Bun) "			7.57																9.57					
12.0	" **Northbrook** "			8.01																10.01					
13.5	" **Woodridge** "			8.03																10.03					
15.0	" **Briergate** "			8.05																10.05					
17.0	" **Highmoor** "			8.07																10.07					
18.0	" **Sheridan Elms** "			8.11																10.11					
20.5	" **Deerpath** (Skokie Manor) "			8.15																10.15					
23.5	" **Lake Bluff** (Skokie Valley Rte.) "									⑨854								⑨954							
25.0	Lv **Downeys** (Skokie Valley Rte.) "																								
2.5	Ar **Rondout** "			8.21																10.21					
5.5	" **Libertyville** (M. C. 6) "			8.25																10.25					
8.5	Ar **MUNDELEIN** "			8.31																10.31					
38.5	Ar **North Chicago Junction** "	7.59	8.30				8.55		9.26	8.59	9.30				9.55			9.59	10.30				10.55		
39.5	Ar **North Chicago** (18th St.) "		8.33				8.58				9.33				9.58				10.33				10.58		
....	" **North Chicago** (10th St.) "		8.36				9.01				9.36				10.01				10.36				11.01		
41.5	Ar **WAUKEGAN** (East Line) (M. C. 4) "		8.45				9.10				9.45				10.10				10.45				11.10		
38.5	Lv **North Chicago Junction** "	8.00								9.00		9.31						10.00							
41.5	" **WAUKEGAN** (Edison Ct.) (M.C. 4) "	8.05								9.05		9.39						10.05							
43.5	" **Bonnie Brook** (Golf Road) "											9.43													
46.0	" **Beach** (Pine View) "											9.47													
48.0	" **ZION** "	8.13								9.13		9.53						10.13							
50.0	" **Winthrop Harbor** "											9.58													
51.0	" **Ill.-Wis. State Line**											10.00													
53.0	" **McKeown Road** Wis.											10.03													
54.0	" **South Kenosha** "											10.05													
56.5	" **KENOSHA** (M. C. 5) "	8.22								9.22		10.10						10.22							
60.5	" **Birch Road** "											10.18													
63.0	" **Pipers** "											10.23													
66.5	" **RACINE** "	8.34								9.34		10.34						10.34							
72.5	" **Five Mile Road** "											10.44													
78.0	" **Oak Creek** "											10.52													
82.0	" **College Avenue** "											11.05													
85.5	" **Austin Avenue** "											11.07													
86.5	" **Harrison St.** (Mil. City Lim.) "	8.56								9.56		11.11						10.56							
....	" **Mitchell St.** (Milwaukee) "	9.00								10.00		11.15						11.00							
....	" **National Ave.** (Milwaukee) "	9.04								10.04		11.19						11.04							
89.5	Ar **MILWAUKEE** "	9.09								10.09		11.24						11.09							
	(6th & Michigan Sts.)	PM	PM	PM	PM	PM	PM	PM	PM	PM	PM	PM	PM	PM	PM	PM	PM	PM	PM	PM	PM	PM	PM	PM	PM

Luxurious parlor-observation cars operated on all trains from the South Side of Chicago to the heart of Milwaukee. See schedule on page 2.

FOR REFERENCE NOTES SEE PAGE 2

CHICAGO NORTH SHORE AND MILWAUKEE RAILROAD

EFFECTIVE SUNDAY, APRIL 29, 1928 — **NORTHBOUND** — SUBJECT TO CHANGE WITHOUT NOTICE

Miles	CENTRAL STANDARD TIME	435 Lim. Daily B	577 Exp. Daily ⑪	19 Local Daily	673 Local Daily Ex. Sun.	929 Local Sun. only	579 Exp. Daily ⑪	733 Exp. Daily	675 Local Daily Ex. Sun.	437 Lim. Daily B	581 Exp. Daily ⑪	583 Exp. Daily ⑪	95 Exp. Daily
		PM	PM	PM	PM	PM	PM	PM	PM	PM	PM	PM	PM
	Lv **CHICAGO** ... ILL.												
0.0	" **63d & Dorchester**												
....	" **University**												
....	" **Cottage Grove**												
....	" **South Park**												
....	" **43d Street**												
....	" **Roosevelt Road**	9.56	9.59			10.14	10.24	10.39		10.56	10.59	11.24	11.56
....	" **La Salle & Van Buren**												
4.0	" **ADAMS AND WABASH**	10.00	10.03			10.18	10.28	10.43		11.00	11.03	11.28	12.00
....	" **Randolph & Wabash**	10.01	10.04			10.19	10.29	10.44		11.01	11.04	11.29	12.01
....	" **Grand Avenue**	10.05	10.08			10.23	10.33	10.48		11.05	11.08	11.33	12.05
11.0	" **Wilson Avenue**	10.20	10.25		10.40	10.40	10.50	11.05	11.15	11.20	11.25	11.50	12.20
....	" **Howard Street** (Chicago)	10.27	10.32		10.47	10.47	10.57	11.12	11.22	11.27	11.32	11.57	12.27
17.0	Lv **Church Street** (Evanston) ... Ill.		10.37		10.52	10.52	11.02		11.27		11.37	12.02	12.32
18.5	" **Central Street** (Evanston) ... "		10.41		10.56	10.56	11.06		11.31		11.41	12.06	12.36
19.0	" **Linden Avenue** (Wilmette) ... "		10.42		10.57	10.57	11.07		11.32		11.42	12.07	12.37
20.0	" **Wilmette** (M. C. 1) ... "		10.46		11.01	11.01	11.11		11.36		11.46	12.11	12.41
21.0	" **Kenilworth** ... "		10.50		11.05	11.05	11.15		11.40		11.50	12.15	12.45
21.5	" **Indian Hill** ... "		10.52		11.07	11.07	11.17		11.42		11.52	12.17	12.47
22.5	" **Winnetka** ... "		10.54		11.09	11.09	11.19		11.44		11.54	12.19	12.49
23.5	" **Hubbard Woods** ... "		10.57		11.12	11.12	11.22		11.47		11.57	12.22	12.52
25.0	" **Glencoe** (M. C. 2) ... "		11.01		11.17	11.17	11.26		11.52		12.01	12.26	12.56
....	" **Green Bay Road** ... "		11.02		11.18	11.18	11.27		11.53		12.02	12.27	12.57
26.5	" **Braeside** (Forest Preserve) ... "	Via	11.03		11.20	11.20	11.28		11.55	Via	12.03	12.28	12.58
26.5	" **Ravinia Park** ... "	Sko-			11.21	11.21			11.56	Sko-			
27.5	" **Ravinia** ... "	kie	11.05		11.22	11.22	11.30		11.57	kie	12.05	12.30	1.00
....	" **Beach St.** (Highland Park) ... "	Val-	11.07		11.24	11.24	11.32		11.59	Val-	12.07	12.32	1.02
29.0	" **Highland Park** (M. C. 3) ... "	ley	11.09		11.26	11.26	11.34		12.01	ley	12.09	12.34	1.04
30.5	" **Highwood** ... "	Div'n	11.11		11.29	11.29	11.36		12.04	Div'n	12.11	12.36	1.06
31.0	" **FT. SHERIDAN** ... "		11.14				11.39				12.14	12.39	1.09
33.0	" **Sacred Heart** (Lake Forest) ... "		11.16				11.41				12.16	12.41	1.11
34.0	" **Lake Forest** ... "		11.19				11.44				12.19	12.44	1.14
36.0	" **Lake Bluff** (Shore Line) ... "		11.23				11.48				12.23	12.48	1.18
38.5	Lv **NAVAL STA.** (Great Lakes) ... "		11.28				11.53				12.28	12.53	1.23
5.0	Lv Dempster St. (Niles Center) (M. C. 7) "	10.34						11.19		11.34			
6.0	" **Harmswoods** ... "							11.21					
7.0	" **Glenayre** ... "							11.22					
9.5	" **Northfield** (Wau-Bun) ... "							11.27					
12.0	" **Northbrook** ... "							11.31					
13.5	" **Woodridge** ... "							11.33					
15.0	" **Briergate** ... "							11.35					
17.0	" **Highmoor** ... "							11.37					
18.0	" **Sheridan Elms** ... "							11.41					
20.5	" **Deerpath** (Skokie Manor) ... "							11.45					
23.5	" **Lake Bluff** (Skokie Valley Rte.) "	⑨10.54								⑨11.54			
25.0	Lv **Downeys** (Skokie Valley Rte.) .. "												
2.5	Ar **Rondout** ... "							11.51					
5.5	" **Libertyville** (M. C. 6) ... "							11.55					
8.5	Ar **MUNDELEIN** ... "							12.01					
38.5	Ar **North Chicago Junction** ... "	10.59	11.30				11.55			11.59	12.30	12.55	1.25
39.5	Ar **North Chicago** (18th St.) ... "		11.33				11.58				12.33	12.58	
....	" **North Chicago** (10th St.) ... "		11.36				12.01				12.36	1.01	
41.5	Ar **WAUKEGAN** (East Line) (M. C. 4) "		11.45				12.10				12.45	1.10	
38.5	Lv **North Chicago Junction** ... "	11.00		11.31						12.00			1.26
41.5	" **WAUKEGAN** (Edison Ct.) (M.C. 4) "	11.05		11.39						12.05			1.31
43.5	" **Bonnie Brook** (Golf Road) ... "			11.43									
46.0	" **Beach** (Pine View) ... "			11.47									
48.0	" **ZION** ... "	11.13		11.53						12.13			1.39
50.0	" **Winthrop Harbor** ... "			11.58									
51.0	" **Ill.-Wis. State Line** ... "			12.00									
53.0	" **McKeown Road** ... Wis.			12.03									
54.0	" **South Kenosha** ... "			12.05									
56.5	" **KENOSHA** (M. C. 5) ... "	11.22		12.10						12.22			1.48
60.5	" **Birch Road** ... "			12.18									
63.0	" **Pipers** ... "			12.23									
66.5	" **RACINE** ... "	11.34		12.34						12.34			2.00
72.5	" **Five Mile Road** ... "			12.44									
78.0	" **Oak Creek** ... "			12.52									
82.0	" **College Avenue** ... "			1.02									
85.5	" **Austin Avenue** ... "			1.04									
86.5	" **Harrison St.** (Mil. City Lim.) "	11.56		1.06						12.56			2.22
...	" **Mitchell St.** (Milwaukee) ... "	12.00		1.10						1.00			2.26
....	" **National Ave.** (Milwaukee) .. "	12.04		1.14						1.04			2.30
89.5	Ar **MILWAUKEE** ... "	12.09		1.19						1.09			2.35
	(6th & Michigan Sts.)	AM	PM	AM	PM	PM	AM	AM	AM	AM	AM	AM	AM

GENERAL OFFICES

CHICAGO, ILLINOIS—72 West Adams St.
Phone: Central 8280

MILWAUKEE, WISCONSIN
North Shore Line Terminal
Sixth and Michigan Streets
Phone: Grand 8860

TRAFFIC DEPARTMENT

ROY THOMPSON, Traffic Manager
Room 602, 79 W. Monroe St., Chicago
Phone: Central 8280

PASSENGER DEPARTMENT

R. S. AMIS
General Passenger Agent, Chicago

J. M. MICHAELS
Assistant General Passenger Agent, Chicago

T. F. GNEVO
Assistant General Passenger Agent, Milwaukee

H. C. ELLIOTT
Traffic Agent, Racine

H. R. ERICKSON
Traffic Agent, Kenosha

P. J. BUTLER
Traffic Agent, Waukegan

FREIGHT DEPARTMENT

E. F. WEBER
General Freight Agent, Chicago

GORMAN BENNETT
Assistant General Freight Agent, Chicago

F. J. BURKARD
General Freight Agent, Milwaukee

C. F. SCHILDGEN
General Freight Agent (Carload), Chicago

C. G. FINNEGAN
Industrial Agent, Milwaukee

J. T. SCHOMP
General Agent, Chicago

F. J. KELLY
Freight Traffic Representative, Chicago

TRANSPORTATION DEPARTMENT

J. R. BLACKHALL
General Manager, Highwood
Phones: Highland Park 500
Sheldrake 9600

J. W. SIMONS
Superintendent Transportation, Highwood
Phones: Highland Park 500
Sheldrake 9600

C. K. THOMAS
Division Superintendent, Highwood
Phone: Highland Park 500

C. A. CAWLEY
Division Superintendent, Chicago
Phone: Harrison 4127

G. C. KENRY
Division Superintendent, Waukegan
Phone: Waukegan 1059

W. H. BURKE
Division Superintendent, Milwaukee
Phone: Orchard 5614

F. L. MAC DONALD
Superintendent Mdse. Desp., Highland Park
Phone: Highland Park 500

L. F. HOPPE
Superintendent Car Service, Highland Park
Phone: Highland Park 500

W. C. UPTON
General Baggage Agent, Highwood
Phone: Highland Park 500

Chicago "Loop" passenger station is located in the heart of the city, convenient to all hotels, theatres and business houses. The Milwaukee station is located in the heart of the business district.

FOR REFERENCE NOTES SEE PAGE 2

HOURLY SERVICE BETWEEN CHICAGO AND MILWAUKEE

MOTOR COACH SERVICE TO GLENVIEW, NORTHBROOK, DEERFIELD, WAUKEGAN, GRAYS LAKE, McHENRY, LAKE VILLA, ANTIOCH, KENOSHA, LAKE GENEVA

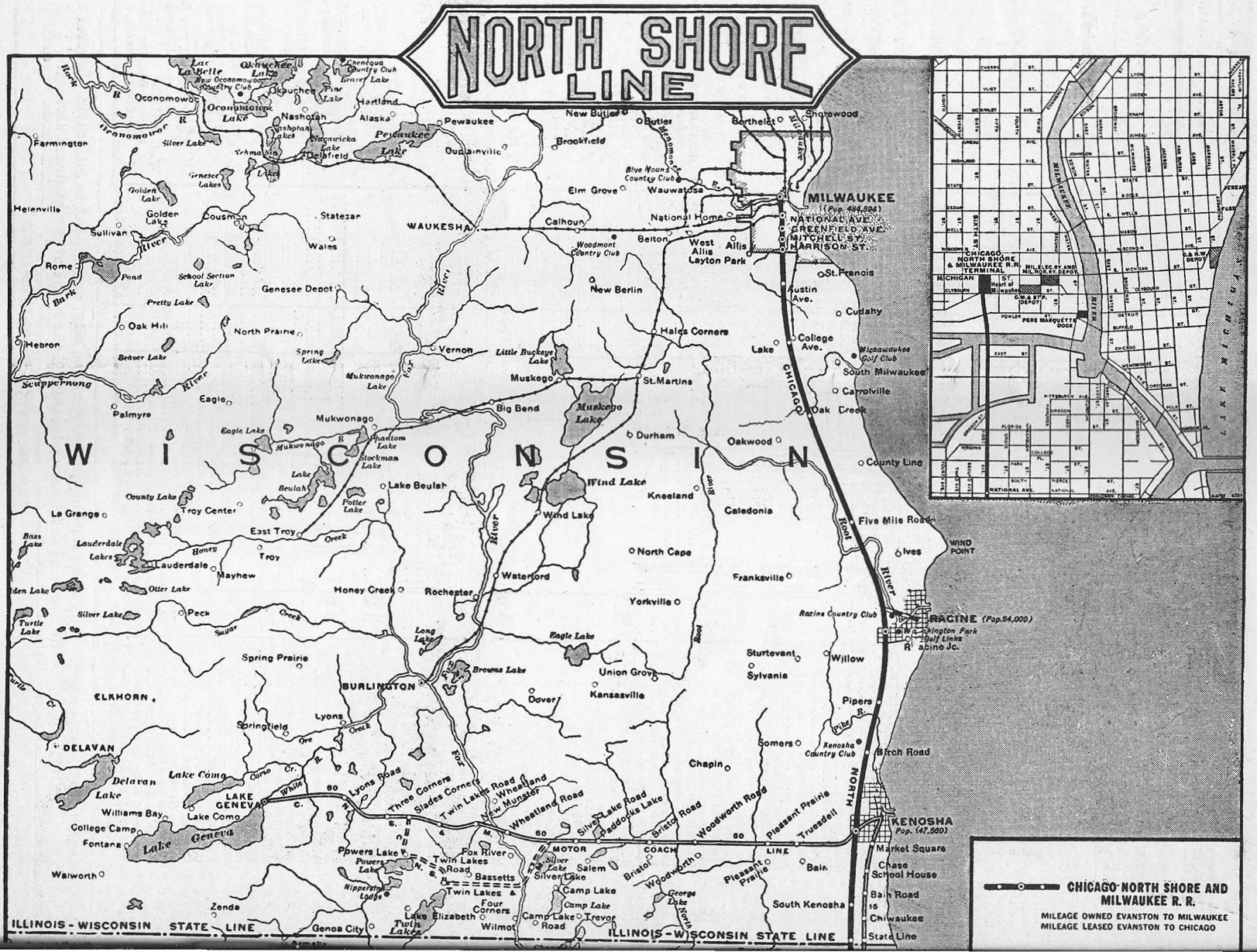
NORTH SHORE LINE
MILWAUKEE
(Pop. 494,594)
NATIONAL AVE.
GREENFIELD AVE.
MITCHELL ST.
HARRISON ST.
CHICAGO, NORTH SHORE & MILWAUKEE R.R. TERMINAL
MILWAUKEE ELEC. RY. AND LIGHT CO. DEPOT
C.M.&St.P. DEPOT
C.&N.W. DEPOT
PERE MARQUETTE DOCK
WAUKESHA
Pewaukee
Oconomowoc
Hartland
Nashotah
Delafield
Pewaukee Lake
Oconomowoc Lake
Okauchee Lake
Brookfield
New Butler
Butler
Menomonee Falls
Elm Grove
Wauwatosa
Blue Mound Country Club
National Home
Calhoun
Woodmont Country Club
Belton
West Allis
Allis
Layton Park
Chorowood
Berthelet
St. Francis
Austin Ave.
Cudahy
College Ave.
Lake
Michawaukee Golf Club
South Milwaukee
Carrollville
Oak Creek
Oakwood
County Line
Five Mile Road
Ives
WIND POINT
Racine Country Club
RACINE (Pop. 54,000)
Washington Park Golf Links
Racine Jc.
Willow
Pipers
Kenosha Country Club
Birch Road
KENOSHA
Pop. (47,500)
Market Square
Chase School House
Bain Road
Chiwaukee
State Line
Bain
South Kenosha
Pleasant Prairie
Truesdell
Somers
Chapin
Sturtevant
Sylvania
Franksville
Yorkville
Caledonia
Kenosha
Bristol
Woodworth
Salem
Silver Lake
Paddock Lake
Wheatland
New Munster
Twin Lakes Road
Slades Corners
Three Corners
Lyons Road
Powers Lake
Fox River
Twin Lakes
Bassetts
Four Corners
Camp Lake
Trevor
Wilmot
Genoa City
Lake Elizabeth
Twin Lakes
Zenda
Walworth
Williams Bay
College Camp
Fontana
Lake Como
LAKE GENEVA
Lake Geneva
Delavan Lake
DELAVAN
ELKHORN
Spring Prairie
Lyons
Springfield
BURLINGTON
Browns Lake
Long Lake
Eagle Lake
Union Grove
Kansasville
Dover
Waterford
Rochester
Honey Creek
North Cape
Wind Lake
Kneeland
Durham
Big Bend
Muskego
Muskego Lake
St. Martins
Mukwonago
Eagle
Palmyra
Oak Hill
Hebron
Rome
Sullivan
Helenville
Farmington
Genesee Depot
Genesee Lakes
Golden Lake
Cousman
Statesan
Wales
Vernon
Little Buckeye Lake
Halls Corners
Troy Center
East Troy
Troy
Mayhew
Lauderdale
Lauderdale Lakes
Le Grange
Peck
Silver Lake
Otter Lake
Lake Beulah
Potter Lake
Stockman Lake
Phantom Lake
Eagle Lake
Pretty Lake
School Section Lake
Beaver Lake
Silver Lake
Lake Como
Williams Bay
Lake Geneva
Lake Elizabeth
Twin Lakes
Nipperaty Lodge
Powers Lake
Silver Lake
Camp Lake
George Lake
Pleasant Prairie
Bristol
Woodworth
Salem
Silver Lake
Paddock Lake
Wheatland
New Munster
Twin Lakes Road
Slades Corners
Three Corners
Lyons Road
Fox River
Fox River
Fox River

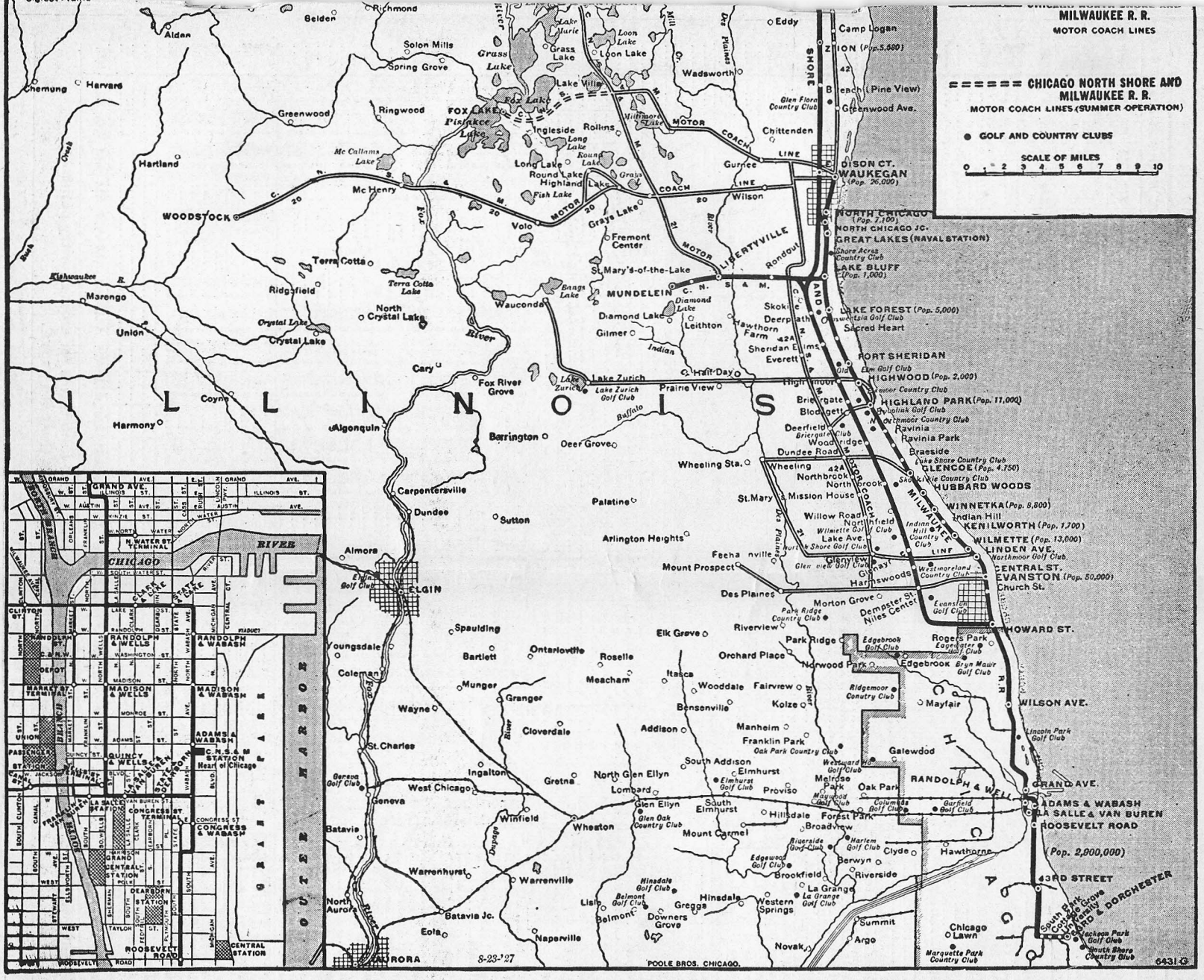

FAST PASSENGER AND MERCHANDISE DESPATCH SERVICE

CHICAGO NORTH SHORE AND MILWAUKEE RAILROAD

EFFECTIVE SUNDAY, APRIL 29, 1928 — **SOUTHBOUND** — SUBJECT TO CHANGE WITHOUT NOTICE

Miles	CENTRAL STANDARD TIME	506 Local Daily	30 Local Sun. only	502 Local Daily	106 Local Daily Ex. Sun.	504 Local Daily	110 Local Daily Ex. Sun.	600 Exp. Daily	112 Local Daily Ex. Sun.	506 Lim. Daily	700 Exp. Daily	602 Exp. Daily Ex. Sun. ④	900 Local Sun. only	114 Local Daily Ex. Sun.	508 Lim. Daily	604 Exp. Daily Ex. Sun. ④	902 Local Sun. only	200 Lim. Daily Ex. Sun.	390-391 Local Daily Ex. Sun.	702 Exp. Daily Ex. Sun.	116 Local Daily Ex. Sun.	510 Lim. Daily	606 Exp. Daily Ex. Sun. ④	904 Local Sun. only	400 Lim. Daily
		AM	AM	AM	AM	AM	AM	AM	AM	AM	AM	AM	AM	AM	AM	AM	AM	AM	AM	AM	AM	AM	AM	AM	AM
	Lv **MILWAUKEE** ..... **WIS.**																								
0.0	**(6th & Michigan Sts.)**		2.00																						5.10
....	" **National Ave.** (Milwaukee) .. "		2.05																						5.15
....	" **Mitchell St.** (Milwaukee) .... "		2.09																						5.19
3.0	" **Harrison St.** (Mil. City Lim.) "		2.13																						5.23
4.0	" **Austin Avenue** ..... "		2.15																						
7.5	" **College Avenue** ..... "		2.19																						
11.5	" **Oak Creek** ..... "		2.25																						
17.0	" **Five Mile Road** ..... "		2.32																						
23.0	" **RACINE** ..... "		2.43																						5.44
26.5	" **Pipers** ..... "		2.48																						
29.0	" **Birch Road** ..... "		2.52																						
33.0	" **KENOSHA** (M. C. 5) ..... "		2.58																						5.55
35.5	" **South Kenosha** ..... "																								
36.5	" **McKeown Road** ..... "																								
38.5	" **Ill.-Wis. State Line**																								
39.5	" **Winthrop Harbor** ..... **Ill.**											4.40				5.10							5.45		
41.5	" **ZION** ..... "											4.44				5.14							5.49		6.05
43.5	" **Beach** (Pine View) ..... "											4.50				5.20							5.53		
46.0	" **Bonnie Brook** (Golf Road) .... "											4.54				5.24							5.58		
48.0	Lv **WAUKEGAN** (Edison Ct.) (M.C. 4) "											5.01				5.31							6.04		6.13
51.0	Ar **North Chicago Junction** ..... "											5.12				5.42							6.13		6.18
48.0	Lv **WAUKEGAN** (East Line) (M. C. 4) "	12.05				4.00			4.43	5.00					5.30			5.35			5.40	6.00			
....	" **North Chicago** (10th St.) ..... "	12.13				4.08			4.51	5.08					5.38			5.43			5.49	6.08			
51.0	Lv **North Chicago** (18th St.) ..... "	12.17				4.12			4.55	5.12					5.42			5.47			5.53	6.12			
51.0	Lv **North Chicago Junction** ..... "	12.20				4.15			4.58	5.15		5.19			5.45	5.49	5.49	5.50			5.56	6.15	6.19	6.19	6.19
0.0	Lv **MUNDELEIN** ..... "										5.26								5.50	6.03					
3.0	" **Libertyville** (M. C. 6) ..... "										5.31								5.57	6.09					
6.0	Lv **Rondout** ..... "										5.34								6.02	6.12					
....	Lv **Downeys** (Skokie Valley Route) "																	5.51							
....	" **Lake Bluff** (Skokie Valley Route) "																	5.53							
0.5	" **Deerpath** (Skokie Manor) ..... "										5.41							5.58		6.18					
3.0	" **Sheridan Elms** ..... "										5.44								Ar No. Chicago Jct. 6.13 a.m. Ar Waukegan 6.26 a.m.						
4.0	" **Highmoor** ..... "										5.46									6.23					
6.0	" **Briergate** ..... "										5.49							6.04		6.25					
7.5	" **Woodridge** ..... "										5.51							6.06							
9.0	" **Northbrook** ..... "										5.54							6.09							
11.5	" **Northfield** (Wau-Bun) ..... "										5.59														
14.0	" **Glenayre** ..... "										6.03														
15.0	" **Harmswoods** ..... "										6.05														
16.0	Lv **Dempster St.** (Niles Center) (M. C. 7) "										6.07							6.17		6.37					6.43
51.0	Lv **NAVAL STA.** (Great Lakes) ... "	12.21				4.16			4.59	5.16		5.20			5.46	5.50	5.50				5.57	6.16	6.20	6.20	
53.5	" **Lake Bluff** (Shore Line) ..... "	12.26				4.21			5.05	5.21		5.25			5.51	5.55	5.55				6.03	6.21	6.25	6.25	
55.5	" **Lake Forest** ..... "	12.28				4.23			5.08	5.23		5.29			5.53	5.59	5.59				6.07	6.23	6.29	6.29	
56.5	" **Sacred Heart** (Lake Forest) ... "	12.31				4.26			5.12			5.33				6.03	6.03				6.12		6.33	6.33	
58.5	" **FT. SHERIDAN** ..... "	12.33				4.28			5.16	5.28		5.36			5.58	6.06	6.06				6.16	6.28	6.36	6.36	
59.0	" **Highwood** ..... "	12.36		3.55	4.15	4.31	4.49	5.01	5.19	5.31		5.39	5.39	5.49	6.01	6.09	6.09				6.19	6.31	6.39	6.39	
60.5	" **Highland Park** (M. C. 3) ..... "	12.39		3.58	4.19	4.34	4.53	5.04	5.23	5.34		5.42	5.42	5.53	6.04	6.12	6.12				6.23	6.34	6.42	6.42	
....	" **Beach St.** (Highland Park) .... "	12.42		4.01	4.22	4.37	4.57	5.07	5.27			5.45	5.45	5.57	6.07	6.15	6.15				6.27		6.45	6.45	
62.0	" **Ravinia** ..... "	12.43		4.02	4.23	4.38	4.58	5.08	5.28	5.38		5.46	5.46	5.58	6.08	6.16	6.16	Via			6.28	6.38	6.46	6.46	Via
63.0	" **Ravinia Park** ..... "	12.44		4.04	4.24	4.39	4.59		5.29				5.47	5.59			6.17	Sko-			6.29			6.47	Sko-
63.0	" **Braeside** (Forest Preserve) .... "	12.45		4.05	4.25	4.40	5.00	5.10	5.30			5.48	5.48	6.00		6.18	6.18	kie			6.30		6.48	6.48	kie
....	" **Green Bay Road** ..... "	12.47		4.06	4.27	4.42	5.03	5.12	5.33			5.51	5.51	6.03		6.21	6.21	Val-			6.33		6.51	6.51	Val-
64.5	" **Glencoe** (M. C. 2) ..... "	12.48		4.07	4.28	4.43	5.04	5.13	5.34	5.42		5.52	5.52	6.04	6.12	6.22	6.22	ley			6.34	6.42	6.52	6.52	ley
66.0	" **Hubbard Woods** ..... "	12.52		4.10	4.31	4.47	5.09	5.16	5.36	5.45		5.57	5.57	6.09	6.15	6.27	6.27	Div'n			6.36	6.45	6.57	6.57	Div'n
67.0	" **Winnetka** ..... "	12.54		4.12	4.33	4.49	5.11	5.18	5.41	5.47		5.59	5.59	6.11	6.17	6.29	6.29				6.41	6.47	6.59	6.59	
68.0	" **Indian Hill** ..... "	12.57		4.14	4.34	4.52	5.15	5.20	5.45	5.50		6.02	6.02	6.15	6.20	6.32	6.32				6.45	6.50	7.02	7.02	
68.5	" **Kenilworth** ..... "	12.58		4.15	4.35	4.53	5.16	5.21	5.46	5.51		6.03	6.03	6.16	6.21	6.33	6.33				6.46	6.51	7.03	7.03	
69.5	" **Wilmette** (M. C. 1) ..... "	1.02		4.17	4.38	4.57	5.20	5.23	5.50	5.54		6.08	6.08	6.20	6.24	6.38	6.38				6.50	6.54	7.08	7.08	
70.5	" **Linden Avenue** (Wilmette) ... "	1.07		4.21	4.42	5.02	5.25	5.27	5.55	5.58		6.13	6.13	6.25	6.28	6.43	6.43				6.55	6.58	7.13	7.13	
71.0	Lv **Central Street** (Evanston) .... "	1.10		4.24	4.45	5.05	5.28	5.30	5.58	6.01		6.16	6.16	6.28	6.31	6.46	6.46				6.58	7.01	7.16	7.16	
72.5	Ar **Church Street** (Evanston) .... "	1.14		4.28	4.50	5.09	5.31	5.34	6.01	6.04		6.20	6.20	6.31	6.34	6.50	6.50				7.01	7.04	7.20	7.20	
....	Ar **Howard Street** (Chicago) ... "	1.19		4.33		5.14		5.39		6.09	6.15	6.25	6.25		6.39	6.55	6.55	6.25		6.45		7.09	7.25	7.25	6.51
78.5	" **Wilson Avenue** ..... "	1.26		4.40		5.21		5.46		6.16	6.22	6.32	6.32		6.46	7.02	7.02	6.32		6.52		7.16	7.32	7.32	6.58
....	" **Grand Avenue** ..... "	1.40		4.54		5.35		6.00		6.30	6.36	6.46	6.46		7.00	7.16	7.16	6.46		7.06		7.30	7.46	7.46	7.12
....	" **Randolph & Wells** ..... "	1.43		4.57		5.38		6.03		6.33	6.39	6.49	6.49		7.03	7.19	7.19	6.49		7.09		7.33	7.49	7.49	7.15
....	" **Madison & Wells** ..... "	1.44		4.58		5.39		6.04		6.34	6.40	6.50	6.50		7.04	7.20	7.20	6.50		7.10		7.34	7.50	7.50	7.16
....	" **Quincy & Wells** ..... "	1.45		4.59		5.40		6.05		6.35	6.41	6.51	6.51		7.05	7.21	7.21	6.51		7.11		7.35	7.51	7.51	7.17
....	" **La Salle & Van Buren** ..... "	1.47		5.01		5.42		6.07		6.37	6.43	6.53	6.53		7.07	7.23	7.23	6.53		7.13		7.37	7.53	7.53	7.18
....	" **State-Dearborn** ..... "	1.48		5.02		5.43		6.08		6.38	6.44	6.54	6.54		7.08	7.24	7.24	6.54		7.14		7.38	7.54	7.54	7.20
85.5	" **Roosevelt Road** ..... "	1.51		5.05		5.46		6.11		6.41	6.47	6.57	6.57		7.11	7.27	7.27	6.57		7.17		7.41	7.57	7.57	7.23
....	" **43d Street** ..... "																								
....	" **South Park** ..... "																								
....	" **Cottage Grove** ..... "																								
....	" **University** ..... "																								
89.5	" **63d & Dorchester** ..... "																								
	Ar **CHICAGO**	AM	AM	AM	AM	AM	AM	AM	AM	AM	AM	AM	AM	AM	AM	AM	AM	AM	AM	AM	AM	AM	AM	AM	AM

Ar Lake Bluff 6.07 a.m. Ar Downeys 6.11 a.m.

Regular motor coach lines make connections with North Shore Line trains for cross country points.
For detailed schedule of coaches and connections see page 2.

FOR REFERENCE NOTES SEE PAGE 2

CHICAGO NORTH SHORE AND MILWAUKEE RAILROAD

EFFECTIVE SUNDAY, APRIL 29, 1928 — **SOUTHBOUND** — SUBJECT TO CHANGE WITHOUT NOTICE

Miles	CENTRAL STANDARD TIME	704 Exp. Daily	118 Local Daily Ex. Sun.	512 Lim. Daily	608 Exp. Daily Ex. Sun. ②	202 Lim. Daily Ex. Sun.	120 Local Daily Ex. Sun.	2 Local Daily	402 Lim. Daily B	514 Lim. Daily ⑦	610 Local Daily	516 Lim. Daily ⑦B	706 Exp. Daily	612 Local Daily	4 Local Daily	518 Lim. Daily ⑦	404 Inter-state Lim. Daily DD	708 Exp. Daily	614 Local Daily	520 Lim. Daily ⑦	616 Local Daily	406 Lim. Daily	522 Lim. Daily ⑦	618 Local Daily	710 Exp. Daily
		AM	AM	AM	AM	AM	AM	AM	AM	AM	AM	AM	AM	AM	AM	AM	AM	AM	AM	AM	AM	AM	AM	AM	AM
	Lv **MILWAUKEE** ..... **WIS.**																								
0.0	(6th & Michigan Sts.)							5.20	6.00						6.20		7.15					8.00			
....	" **National Ave.** (Milwaukee) .. "							5.25	6.05						6.25		7.20					8.05			
....	" **Mitchell St.** (Milwaukee) .... "							5.29	6.09						6.29		7.24					8.09			
3.0	" **Harrison St.** (Mil. City Lim.) "							5.33	6.13						6.33		7.28					8.13			
4.0	" **Austin Avenue** "							5.35							6.35										
7.5	" **College Avenue** "							5.40							6.41										
11.5	" **Oak Creek** "							5.48							6.51										
17.0	" **Five Mile Road** "							5.58							6.59										
23.0	" **RACINE** "							6.14	6.34						7.09		7.49					8.34			
26.5	" **Pipers** "							6.22							7.15										
29.0	" **Birch Road** "							6.27							7.21										
33.0	" **KENOSHA** (M. C. 5) "							6.33	6.45						7.29		8.00					8.45			
35.5	" **South Kenosha** "							6.51							7.31										
36.5	" **McKeown Road** "							6.55							7.37										
38.5	" **Ill.-Wis. State Line**							6.57							7.39										
39.5	" **Winthrop Harbor** ..... **Ill.**							7.00							7.42										
41.5	" **ZION** "							7.06	6.55						7.49							8.55			
43.5	" **Beach** (Pine View) "							7.09							7.51										
46.0	" **Bonnie Brook** (Golf Road) "							7.12							7.59										
48.0	Lv **WAUKEGAN** (Edison Ct.) (M.C. 4) "						6.45	7.18	7.03						8.04		8.16					9.03			
51.0	Ar **North Chicago Junction** "						6.57	7.27	7.08						8.13		8.21					9.08			
48.0	Lv **WAUKEGAN** (East Line) (M. C. 4) "			6.30		6.35				6.57		7.30				8.00				8.30			9.00		
....	" **North Chicago** (10th St.) "			6.38		6.43				7.05		7.38				8.08				8.38			9.08		
51.0	Lv **North Chicago** (18th St.) "			6.42		6.47				7.09		7.42				8.12				8.42			9.12		
51.0	Lv **North Chicago Junction** "			6.45	6.46	6.50	6.58		7.09	7.12	7.19	7.45		7.49		8.15	8.22		8.24	8.45	8.49	9.09	9.15	9.19	
0.0	Lv **MUNDELEIN** "	6.30											7.15					8.35							9.45
3.0	" **Libertyville** (M. C. 6) "	6.35											7.20					8.40							9.50
6.0	Lv **Rondout** "	6.38											7.23					8.43							9.53
....	Lv **Downeys** (Skokie Valley Route) "					6.51																			
....	" **Lake Bluff** (Skokie Valley Route) "					6.53																			
0.5	" **Deerpath** (Skokie Manor) "	6.45				6.58							7.30					8.50							10.00
3.0	" **Sheridan Elms** "	6.48				7.01							7.33					8.53							10.03
4.0	" **Highmoor** "	6.50				7.03							7.35					8.55							10.05
6.0	" **Briergate** "	6.53				7 06							7.38					8.58							10.08
7.5	" **Woodridge** "	6.55											7.40					9.00							10.10
9.0	" **Northbrook** "	6.58											7.43					9.03							10.13
11.5	" **Northfield** (Wau-Bun) "	7.03											7.48					9.08							10.18
14.0	" **Glenayre** "	7.07											7.52					9.12							10.22
15.0	" **Harmswoods** "	7.09											7.54					9.14							10.24
16.0	Lv **Dempster St.** (Niles Center) (M. C. 7) "	7.11				7.17			7.33				7.56				8.46	9.16				9.33			10.26
51.0	Lv **NAVAL STA.** (Great Lakes) "			6.46	6.47		6.59			7.16	7.20	7.46		7.50		8.16			8.25	8.46	8.50		9.16	9.20	
53.5	" **Lake Bluff** (Shore Line) "			6.51	6.52		7.05			7.21	7.25	7.51		7.55		8.21			8.30	8.51	8.55		9.21	9.25	
55.5	" **Lake Forest** "			6.53	6.57		7.09			7.23	7.29	7.53		7.59		8.23			8.34	8.53	8.59		9.23	9.29	
56.5	" **Sacred Heart** (Lake Forest) "				7.01		7.12				7.33			8.03					8.38		9.03			9.33	
58.5	" **FT. SHERIDAN** "			6.58	7.04		7.16			7.28	7.36	7.58		8.06		8.28			8.41	8.58	9.06		9.28	9.36	
59.0	" **Highwood** "		6.49	7.01	7.07		7.19			7.31	7.39	8.01		8.09		8.31			8.44	9.01	9.09		9.31	9.39	
60.5	" **Highland Park** (M. C. 3) "		6.53	7.04	7.12		7.23			7.34	7.42	8.04		8.12		8.34			8.47	9.04	9.12		9.34	9.42	
....	" **Beach St.** (Highland Park) "		6.57	7.07	7.15	Via	7.27			7.37	7.45	8.07		8.15		8.37	Via		8.50		9.15	Via		9.45	
62.0	" **Ravinia** "		6.58	7.08	7.16	Sko-	7.28			7.38	7.46	8.08		8.16		8.38	Sko-		8.51	9.08	9.16	Sko-	9.38	9.46	
63.0	" **Ravinia Park** "		6.59			kie	7.29										kie		8.52		9.17	kie		9.47	
63.0	" **Braeside** (Forest Preserve) "		7.00		7.18	Val-	7.30				7.48			8.18			Val-		8.53		9.18	Val-		9.48	
....	" **Green Bay Road** "		7.03		7.21	ley	7.33				7.51			8.21			ley		8.56		9.21	ley		9.51	
64.5	" **Glencoe** (M. C. 2) "		7.04	7.12	7.22	Div'n	7.34			7.42	7.52	8.12		8.22		8.42	Div'n		8.57	9.12	9.22	Div'n	9.42	9.52	
66.0	" **Hubbard Woods** "		7.09	7.15	7.27		7.36			7.45	7.57	8.15		8.27		8.45			9.02	9.15	9.27		9.45	9.57	
67.0	" **Winnetka** "		7.11	7.17	7.29		7.41			7.47	7.59	8.17		8.29		8.47			9.04	9.17	9.29		9.47	9.59	
68.0	" **Indian Hill** "		7.15	7.20	7.32		7.45			7.50	8.02	8.20		8.32		8.50			9.07	9.20	9.32		9.50	10.02	
68.5	" **Kenilworth** "		7.16	7.21	7.33		7.46			7.51	8.03	8.21		8.33		8.51			9.08	9.21	9.33		9.51	10.03	
69.5	" **Wilmette** (M. C. 1) "		7.20	7.24	7.38		7.50			7.54	8.08	8.24		8.38		8.54			9.13	9.24	9.38		9.54	10.08	
70.5	" **Linden Avenue** (Wilmette) "		7.25	7.28	7.43		7.55			7.58	8.13	8.28		8.43		8.58			9.18	9.28	9.43		9.58	10.13	
71.0	Lv **Central Street** (Evanston) "		7.28	7.31	7.46		7.58			8.01	8.16	8.31		8.46		9.01			9.21	9.31	9.46		10.01	10.16	
72.5	Ar **Church Street** (Evanston) "		7.31	7.34	7.50		8.01			8.04	8.20	8.34		8.50		9.04			9.25	9.34	9.50		10.04	10.20	
....	Ar **Howard Street** (Chicago) "	7 19		7.39	7.55	7.25			7.41	8.09	8.25	8.39	8.04	8.55		9.09	8.54	9.24	9.30	9.39	9.55	9.41	10.09	10.25	10.34
78.5	" **Wilson Avenue** "	7.26		7.46	8.02	7.32			7.48	8.16	8.32	8.46	8.11	9.02		9.16	9.01	9.31	9.37	9.46	10.02	9.48	10.16	10.32	10 41
....	" **Grand Avenue** "	7.40		8.00	8.16	7.46			8 02	8.30	8.46	9.00	8.25	9.16		9.30	9.15	9.45	9.51	10.00	10.16	10.02	10.30	10.46	10.55
....	" **Randolph & Wells** "	7.43		8.03	8.19	7.49			8.05	8.33	8.49	9.03	8.28	9.19		9.33	9.18	9.48	9.54	10.03	10.19	10.05	10.33	10.49	10.58
....	" **Madison & Wells** "	7.44		8.04	8.20	7.50			8.06	8.34	8.50	9.04	8.29	9.20		9.34	9.19	9.49	9.55	10.04	10.20	10.06	10.34	10.50	10.59
....	" **Quincy & Wells** "	7.45		8.05	8.21	7.51			8.07	8.35	8.51	9.05	8.30	9.21		9.35	9.20	9.50	9.56	10.05	10.21	10.07	10.35	10.51	11.01
....	" **La Salle & Van Buren** "	7.47		8.07	8.23	7.53			8.09	8.37	8.53	9.07	8.32	9.23		9.37	9.22	9.52	9.58	10.07	10.23	10.09	10.37	10.53	11.02
....	" **State-Dearborn** "	7.48		8.08	8.24	7.54			8.10	8.38	8.54	9.08	8.33	9.24		9.38	9.23	9.53	9.59	10.08	10.24	10.10	10.38	10.54	11.03
85.5	" **Roosevelt Road** "	7.51		8.11	8.27	7.57			8.13	8.56	8.57	9.26	8.36	9.27		9.56	9.26	9.56	10.02	10.26	10.27	10.13	10.56	10.57	11.06
....	" **43d Street** "																9.35								
....	" **South Park** "																9.44								
....	" **Cottage Grove** "																9.45								
....	" **University** "																9.46								
89.5	" **63d & Dorchester** "																9.47								
	Ar **CHICAGO**	AM	AM	AM	AM	AM	AM	AM	AM	AM	AM	AM	AM	AM	AM	AM	AM	AM	AM	AM	AM	AM	AM	AM	AM

The beautiful Lake County countryside, including Libertyville and Mundelein, is served by fast North Shore Line trains direct from the heart of Chicago.

FOR REFERENCE NOTES SEE PAGE 2

CHICAGO NORTH SHORE AND MILWAUKEE RAILROAD

EFFECTIVE SUNDAY, APRIL 29, 1928 — **SOUTHBOUND** — SUBJECT TO CHANGE WITHOUT NOTICE

Miles	CENTRAL STANDARD TIME	524 Lim. Daily ⑧	620 Local Daily	6 Local Daily	408 Lim. Daily B	526 Lim. Daily ⑧	622 Local Daily	528 Lim. Daily B ⑧	624 Local Daily	410 Eastern Lim. Daily P	530 Lim. Daily ⑧	712 Exp. Daily	626 Local Daily	532 Lim. Daily ⑧	628 Local Daily	8 Local Daily Ex. Sat.	32 Local Sat. only	800 Lim. Sat. only	412 Lim. Daily DD B	534 Lim. Daily ⑧	714 Exp. Daily	630 Local Daily	536 Lim. Daily ⑧	632 Local Daily	150 Local Sat. only
		AM	AM	AM	AM	AM	AM	AM	AM	AM	AM	AM	AM	AM	AM	AM	AM	AM	AM	N'N	PM	PM	PM	PM	PM
	Lv **MILWAUKEE** ..... **WIS.**																								
0.0	**(6th & Michigan Sts.)**			8.05	9.00					10.00						10.05	10.05	10.45	11.00						
....	" **National Ave.** (Milwaukee) .. "			8.10	9.05					10.05						10.10	10.10	10.50	11.05						
....	" **Mitchell St.** (Milwaukee) ... "			8.14	9.09					10.09						10.14	10.14	10.54	11.09						
3.0	" **Harrison St.** (Mil. City Lim.) "			8.18	9.13					10.13						10.18	10.18	10.58	11.13						
4.0	" **Austin Avenue** ..... "			8.20												10.20	10.20								
7.5	" **College Avenue** ..... "			8.25												10.25	10.25								
11.5	" **Oak Creek** ..... "			8.35												10.35	10.35								
17.0	" **Five Mile Road** ..... "			8.44												10.44	10.44								
23.0	" **RACINE** ..... "			8.54	9.34					10.34						10.54	10.54	11.19	11.34						
26.5	" **Pipers** ..... "			9.01												11.01	11.01								
29.0	" **Birch Road** ..... "			9.06												11.06	11.06								
33.0	" **KENOSHA** (M. C. 5) ..... "			9.13	9.45					10.45						11.13	11.13	11.30	11.45						12.15
35.5	" **South Kenosha** ..... "			9.16												11.16	11.16								12.18
36.5	" **McKeown Road** ..... "			9.21												11.21	11.21								12.23
38.5	" **Ill.-Wis. State Line**			9.23												11.23	11.23								12.26
39.5	" **Winthrop Harbor** ..... **Ill.**			9.27												11.27	11.27								12.28
41.5	" **ZION** ..... "			9.33	9.55											11.33	11.40	11.40	11.55						12.40
43.5	" **Beach** (Pine View) ..... "			9.35												11.35	11.43								12.42
46.0	" **Bonnie Brook** (Golf Road) .... "			9.40												11.40	11.48								12.47
48.0	Lv **WAUKEGAN** (Edison Ct.) (M.C. 4) "			9.45	10.03					11.01						11.45	11.53	11.48	12.03						12.53
51.0	Ar **North Chicago Junction** .... "			9.54	10.08					11.06						11.54	12.02	11.53	12.08						1.02
48.0	Lv **WAUKEGAN** (East Line) (M. C. 4) "	9.30				10.00		10.30			11.00			11.30						12.00			12.30		
....	" **North Chicago** (10th St.) .... "	9.38				10.08		10.38			11.08			11.38						12.08			12.38		
51.0	Lv **North Chicago** (18th St.) .... "	9.42				10.12		10.42			11.12			11.42						12.12			12.42		
51.0	Lv **North Chicago Junction** .... "	9.45	9.49		10.09	10.15	10.19	10.45	10.49	11.07	11.15		11.19	11.45	11.49			11.54	12.09	12.15		12.19	12.45	12.49	
0.0	Lv **MUNDELEIN** ..... "											11.30									12.30				
3.0	" **Libertyville** (M. C. 6) ..... "											11.35									12.35				
6.0	Lv **Rondout** ..... "											11.38									12.38				
....	Lv **Downeys** (Skokie Valley Route) "																								
....	" **Lake Bluff** (Skokie Valley Route) "																								
0.5	" **Deerpath** (Skokie Manor) .... "											11.45									12.45				
3.0	" **Sheridan Elms** ..... "											11.48									12.48				
4.0	" **Highmoor** ..... "											11.50									12.50				
6.0	" **Briergate** ..... "											11.53									12.53				
7.5	" **Woodridge** ..... "											11.55									12.55				
9.0	" **Northbrook** ..... "											11.58									12.58				
11.5	" **Northfield** (Wau-Bun) ..... "											12.03									1.03				
14.0	" **Glenayre** ..... "											12.07									1.07				
15.0	" **Harmswoods** ..... "											12.09									1.09				
16.0	Lv **Dempster St.** (Niles Center) (M. C. 7) "				10.33					11.31		12.11						12.18	12.33		1.11				
51.0	Lv **NAVAL STA.** (Great Lakes) ... "	9.46	9.50			10.16	10.20	10.46	10.50		11.16		11.20	11.46	11.50					12.16		12.20	12.46	12.50	
53.5	" **Lake Bluff** (Shore Line) ..... "	9.51	9.55			10.21	10.25	10.51	10.55		11.21		11.25	11.51	11.55					12.21		12.25	12.51	12.55	
55.5	" **Lake Forest** ..... "	9.53	9.59			10.23	10.29	10.53	10.59		11.23		11.29	11.53	11.59					12.23		12.29	12.53	12.59	
56.5	" **Sacred Heart** (Lake Forest) ... "		10.03				10.33		11.03				11.33		12.03							12.33		1.03	
58.5	" **FT. SHERIDAN** ..... "	9.58	10.06			10.28	10.36	10.58	11.06		11.28		11.36	11.58	12.06					12.28		12.36	12.58	1.06	
59.0	" **Highwood** ..... "	10.01	10.09			10.31	10.39	11.01	11.09		11.31		11.39	12.01	12.09					12.31		12.39	1.01	1.09	
60.5	" **Highland Park** (M. C. 3) ..... "	10.04	10.12			10.34	10.42	11.04	11.12		11.34		11.42	12.04	12.12					12.34		12.42	1.04	1.12	
....	" **Beach St.** (Highland Park) .... "		10.15		Via		10.45		11.15	Via			11.45		12.15			Via	Via			12.45		1.15	
62.0	" **Ravinia** ..... "	10.08	10.16		Sko-	10.38	10.46	11.08	11.16	Sko-	11.38		11.46	12.08	12.16			Sko-	Sko-	12.38		12.46	1.08	1.16	
63.0	" **Ravinia Park** ..... "		10.17		kie		10.47		11.17	kie			11.47		12.17			kie	kie			12.47		1.17	
63.0	" **Braeside** (Forest Preserve) .... "		10.18		Val-		10.48		11.18	Val-			11.48		12.18			Val-	Val-			12.48		1.18	
....	" **Green Bay Road** ..... "		10.21		ley		10.51		11.21	ley			11.51		12.21			ley	ley			12.51		1.21	
64.5	" **Glencoe** (M. C. 2) ..... "	10.12	10.22		Div'n	10.42	10.52	11.12	11.22	Div'n	11.42		11.52	12.12	12.22			Div'n	Div'n	12.42		12.52	1.12	1.22	
66.0	" **Hubbard Woods** ..... "	10.15	10.27			10.45	10.57	11.15	11.27		11.45		11.57	12.15	12.27					12.45		12.57	1.15	1.27	
67.0	" **Winnetka** ..... "	10.17	10.29			10.47	10.59	11.17	11.29		11.47		11.59	12.17	12.29					12.47		12.59	1.17	1.29	
68.0	" **Indian Hill** ..... "	10.20	10.32			10.50	11.02	11.20	11.32		11.50		12.02	12.20	12.32					12.50		1.02	1.20	1.32	
68.5	" **Kenilworth** ..... "	10.21	10.33			10.51	11.03	11.21	11.33		11.51		12.03	12.21	12.33					12.51		1.03	1.21	1.33	
69.5	" **Wilmette** (M. C. 1) ..... "	10.24	10.38			10.54	11.08	11.24	11.38		11.54		12.08	12.24	12.38					12.54		1.08	1.24	1.38	
70.5	" **Linden Avenue** (Wilmette) ... "	10.28	10.43			10.58	11.13	11.28	11.43		11.58		12.13	12.28	12.43					12.58		1.13	1.28	1.43	
71.0	Lv **Central Street** (Evanston) .... "	10.31	10.46			11.01	11.16	11.31	11.46		12.01		12.16	12.31	12.46					1.01		1.16	1.31	1.46	
72.5	Ar **Church Street** (Evanston) .... "	10.34	10.50			11.04	11.20	11.34	11.50		12.04		12.20	12.34	12.50					1.04		1.20	1.35	1.50	
....	Ar **Howard Street** (Chicago) ... "	10.39	10.55		10.41	11.09	11.25	11.39	11.55	11.39	12.09	12.19	12.25	12.39	12.55			12.26	12.41	1.09	1.19	1.25	1.40	1.55	
78.5	" **Wilson Avenue** ..... "	10.46	11.02		10.48	11.16	11.32	11.46	12.02	11.46	12.16	12.26	12.32	12.46	1.02			12.33	12.48	1.16	1.26	1.32	1.47	2.02	
....	" **Grand Avenue** ..... "	11.00	11.16		11.02	11.30	11.46	12.00	12.16	11.59	12.30	12.40	12.46	1.00	1.16			12.47	1.02	1.30	1.40	1.46	2.00	2.16	
....	" **Randolph & Wells** ..... "	11.03	11.19		11.05	11.33	11.49	12.03	12.19	12.02	12.33	12.43	12.49	1.03	1.19			12.50	1.05	1.33	1.43	1.49	2.03	2.19	
....	" **Madison & Wells** ..... "	11.04	11.20		11.06	11.34	11.50	12.04	12.20	12.03	12.34	12.44	12.50	1.04	1.20			12.51	1.06	1.34	1.44	1.50	2.04	2.20	
....	" **Quincy & Wells** ..... "	11.05	11.21		11.07	11.35	11.51	12.05	12.21	12.04	12.35	12.45	12.51	1.05	1.21			12.52	1.07	1.35	1.45	1.51	2.05	2.21	
....	" **La Salle & Van Buren** .... "	11.07	11.23		11.09	11.37	11.53	12.07	12.23	12.06	12.37	12.47	12.53	1.07	1.23			12.54	1.09	1.37	1.47	1.53	2.07	2.23	
....	" **State-Dearborn** ..... "	11.08	11.24		11.10	11.38	11.54	12.08	12.24	12.07	12.38	12.48	12.54	1.08	1.24			12.55	1.10	1.38	1.48	1.54	2.08	2.24	
85.5	" **Roosevelt Road** ..... "	11.26	11.27		11.13	11.56	11.57	12.26	12.27	12.11	12.56	12.51	12.57	1.26	1.27			12.58	1.13	1.56	1.51	1.57	2.26	2.27	
....	" **43d Street** ..... "									12.20									1.22						
....	" **South Park** ..... "									12.29									1.31						
....	" **Cottage Grove** ..... "									12.30									1.32						
....	" **University** ..... "									12.31									1.33						
89.5	" **63d & Dorchester** ..... "									12.32									1.34						
	Ar **CHICAGO**	AM	AM	AM	AM	AM	AM	PM	PM	PM	PM	PM	PM	PM	PM	AM	PM	PM	PM	PM	PM	PM	PM	PM	PM

There are 38 golf courses, more than 5,000 acres of forest preserve, and nearly 2,000 acres of parks, playgrounds and schools in the Skokie Valley and Lake Shore communities served by the North Shore Line.

FOR REFERENCE NOTES SEE PAGE 2

CHICAGO NORTH SHORE AND MILWAUKEE RAILROAD

EFFECTIVE SUNDAY, APRIL 29, 1928 — **SOUTHBOUND** — SUBJECT TO CHANGE WITHOUT NOTICE

Miles	CENTRAL STANDARD TIME	802 Lim. Sat. only	414 Cream City Spl. Daily D	538 Lim. Daily	716 Exp. Daily	634 Local Daily	540 Lim. Daily	636 Local Daily	10 Local Daily Ex. Sat.	34 Local Sat. only	804 Lim. Sat. only	416 Lim. Daily B	122 Local Daily Ex. Sun.	542 Lim. Daily	638 Exp. Daily Ex. Sun. ⑤	906 Local Sun. only	124 Local Daily Ex. Sun.	544 Lim. Daily	640 Exp. Daily ①	806 Lim. Sat. only	418 Lim. Daily	718 Exp. Daily	126 Local Daily Ex. Sun.	546 Lim. Daily	642 Exp. Daily Ex. Sun. ⑤
		AM	N'N	PM	PM	PM	PM	PM	PM	PM	PM	PM	PM	PM	PM	PM	PM	PM	PM	PM	PM	PM	PM	PM	PM
	Lv **MILWAUKEE** ..... WIS.																								
0.0	(6th & Michigan Sts.)	11.45	12.00						12.05	12.05	12.45	1.00								1.45	2.00				
....	" **National Ave.** (Milwaukee) "	11.50	12.05						12.10	12.10	12.50	1.05								1.50	2.05				
....	" **Mitchell St.** (Milwaukee) "	11.54	12.09						12.14	12.14	12.54	1.09								1.54	2.09				
3.0	" **Harrison St.** (Mil. City Lim.) "	11.58	12.13						12.18	12.18	12.58	1.13								1.58	2.13				
4.0	" **Austin Avenue** "								12.20	12.20															
7.5	" **College Avenue** "								12.25	12.25															
11.5	" **Oak Creek** "								12.35	12.35															
17.0	" **Five Mile Road** "								12.44	12.44															
23.0	" **RACINE** "	12.19	12.34						12.54	12.54	1.19	1.34								2.19	2.34				
26.5	" **Pipers** "								1.01	1.01															
29.0	" **Birch Road** "								1.06	1.06															
33.0	" **KENOSHA** (M. C. 5) "	12.30	12.45						1.13	1.13	1.30	1.45								2.30	2.45				
35.5	" **South Kenosha** "								1.16	1.16															
36.5	" **McKeown Road** "								1.21	1.21															
38.5	" **Ill.-Wis. State Line**								1.23	1.23															
39.5	" **Winthrop Harbor** ..... Ill.								1.27	1.27															
41.5	" **ZION** "	12.40							1.33	1.40		1.55									2.55				
43.5	" **Beach** (Pine View) "								1.35	1.43															
46.0	" **Bonnie Brook** (Golf Road) "								1.40	1.48															
48.0	Lv **WAUKEGAN** (Edison Ct.) (M.C. 4) "	12.48	1.01						1.45	1.53	1.46	2.03			2.09					2.46	3.03				3.09
51.0	Ar **North Chicago Junction** "	12.53	1.06						1.54	2.02	1.51	2.08			2.18					2.51	3.08				3.18
48.0	Lv **WAUKEGAN** (East Line) (M. C. 4) "			1.00			1.30							2.00				2.30						3.00	
....	" **North Chicago** (10th St.) "			1.08			1.38							2.08				2.38						3.08	
51.0	Lv **North Chicago** (18th St.) "			1.12			1.42							2.12				2.42						3.12	
51.0	Lv **North Chicago Junction** "	12.54	1.07	1.15		1.19	1.45	1.49			1.52	2.09		2.15	2.19	2.19		2.45	2.49	2.52	3.09			3.15	3.19
0.0	Lv **MUNDELEIN** "				1.30																	3.15			
3.0	" **Libertyville** (M. C. 6) "				1.35																	3.20			
6.0	Lv **Rondout**				1.38																	3.23			
....	Lv **Downeys** (Skokie Valley Route) "																								
....	" **Lake Bluff** (Skokie Valley Route) "																								
0.5	" **Deerpath** (Skokie Manor) "				1.45																	3.30			
3.0	" **Sheridan Elms** "				1.48																	3.33			
4.0	" **Highmoor** "				1.50																	3.35			
6.0	" **Briergate** "				1.53																	3.38			
7.5	" **Woodridge** "				1.55																	3.40			
9.0	" **Northbrook** "				1.58																	3.43			
11.5	" **Northfield** (Wau-Bun) "				2.03																	3.48			
14.0	" **Glenayre** "				2.07																	3.52			
15.0	" **Harmswoods** "				2.09																	3.54			
16.0	Lv **Dempster St.** (Niles Center) (M. C. 7) "	1.18	1.31		2.11						2.16	2.33								3.16	3.33	3.56			
51.0	Lv **NAVAL STA.** (Great Lakes) "			1.16		1.20	1.46	1.50						2.16	2.20	2.20		2.46	2.50					3.16	3.20
53.5	" **Lake Bluff** (Shore Line) "			1.21		1.25	1.51	1.55						2.21	2.25	2.25		2.51	2.55					3.21	3.25
55.5	" **Lake Forest** "			1.23		1.29	1.53	1.59						2.23	2.29	2.29		2.53	2.59					3.23	3.29
56.5	" **Sacred Heart** (Lake Forest) "					1.33		2.03							2.33	2.33			3.03						3.33
58.5	" **FT. SHERIDAN** "			1.28		1.36	1.58	2.06						2.28	2.36	2.36		2.58	3.06					3.28	3.36
59.0	" **Highwood** "			1.31		1.39	2.01	2.09					2.19	2.31	2.39	2.39	2.49	3.01	3.09				3.19	3.31	3.39
60.5	" **Highland Park** (M. C. 3) "			1.34		1.42	2.04	2.12					2.23	2.34	2.42	2.42	2.53	3.04	3.12				3.23	3.34	3.42
....	" **Beach St.** (Highland Park) "	Via	Via			1.45		2.15			Via	Via	2.27		2.45	2.45	2.57		3.15	Via	Via		3.27		3.45
62.0	" **Ravinia** "	Sko-	Sko-	1.38		1.46	2.08	2.16			Sko-	Sko-	2.28	2.38	2.46	2.46	2.58	3.08	3.16	Sko-	Sko-		3.28	3.38	3.46
63.0	" **Ravinia Park** "	kie	kie			1.47		2.17			kie	kie	2.29			2.47	2.59			kie	kie		3.29		
63.0	" **Braeside** (Forest Preserve) "	Val-	Val-			1.48		2.18			Val-	Val-	2.30		2.48	2.48	3.00		3.18	Val-	Val-		3.30		3.48
....	" **Green Bay Road** "	ley	ley			1.51		2.21			ley	ley	2.33		2.51	2.51	3.03		3.21	ley	ley		3.33		3.51
64.5	" **Glencoe** (M. C. 2) "	Div'n	Div'n	1.42		1.52	2.12	2.22			Div'n	Div'n	2.34	2.42	2.52	2.52	3.04	3.12	3.22	Div'n	Div'n		3.34	3.42	3.52
66.0	" **Hubbard Woods** "			1.45		1.57	2.15	2.27					2.38	2.45	2.57	2.57	3.08	3.15	3.27				3.38	3.45	3.57
67.0	" **Winnetka** "			1.47		1.59	2.17	2.29					2.41	2.47	2.59	2.59	3.11	3.17	3.29				3.41	3.47	3.59
68.0	" **Indian Hill** "			1.50		2.02	2.20	2.32					2.45	2.50	3.02	3.02	3.15	3.20	3.32				3.45	3.50	4.02
68.5	" **Kenilworth** "			1.51		2.03	2.21	2.33					2.46	2.51	3.03	3.03	3.16	3.21	3.33				3.46	3.51	4.03
69.5	" **Wilmette** (M. C. 1) "			1.54		2.08	2.24	2.38					2.50	2.54	3.08	3.08	3.20	3.24	3.38				3.50	3.54	4.08
70.5	" **Linden Avenue** (Wilmette) "			1.58		2.13	2.28	2.43					2.55	2.58	3.13	3.13	3.25	3.28	3.43				3.55	3.58	4.13
71.0	Lv **Central Street** (Evanston) "			2.01		2.16	2.31	2.46					2.58	3.01	3.16	3.16	3.28	3.31	3.46				3.58	4.01	4.16
72.5	Ar **Church Street** (Evanston) "			2.04		2.20	2.34	2.50					3.01	3.04	3.20	3.20	3.31	3.34	3.50				4.01	4.04	4.20
....	Ar **Howard Street** (Chicago) "	1.26	1.39	2.09	2.19	2.25	2.39	2.55			2.24	2.41		3.09	3.25	3.25		3.39	3.55	3.24	3.41	4.04		4.09	4.25
78.5	" **Wilson Avenue** "	1.33	1.46	2.16	2.26	2.32	2.46	3.02			2.31	2.48		3.16	3.32	3.32		3.46	4.02	3.31	3.48	4.11		4.16	4.32
....	" **Grand Avenue** "	1.46	1.59	2.30	2.40	2.46	3.00	3.16			2.44	3.02		3.30	3.46	3.46		4.00	4.16	3.44	4.02	4.25		4.30	4.46
....	" **Randolph & Wells** "	1.50	2.02	2.33	2.43	2.49	3.03	3.19			2.48	3.05		3.33	3.49	3.49		4.03	4.19	3.48	4.05	4.28		4.33	4.49
....	" **Madison & Wells** "	1.51	2.03	2.34	2.44	2.50	3.04	3.20			2.49	3.06		3.34	3.50	3.50		4.04	4.20	3.49	4.06	4.29		4.34	4.50
....	" **Quincy & Wells** "	1.52	2.04	2.35	2.45	2.51	3.05	3.21			2.50	3.07		3.35	3.51	3.51		4.05	4.21	3.50	4.07	4.30		4.35	4.51
....	" **La Salle & Van Buren** "	1.54	2.06	2.37	2.47	2.53	3.07	3.23			2.52	3.09		3.37	3.53	3.53		4.07	4.23	3.52	4.09	4.31		4.37	4.53
....	" **State-Dearborn** "	1.55	2.07	2.38	2.48	2.54	3.08	3.24			2.53	3.10		3.38	3.54	3.54		4.08	4.24	3.53	4.10	4.33		4.38	4.54
85.5	" **Roosevelt Road** "	1.58	2.11	2.41	2.51	2.57	3.11	3.27			2.56	3.13		3.41	3.57	3.57		4.11	4.27	3.56	4.13	4.36		4.41	4.57
....	" **43d Street** "		2.20																						
....	" **South Park** "		2.29																						
....	" **Cottage Grove** "		2.30																						
....	" **University** "		2.31																						
89.5	" **63d & Dorchester** "		2.32																						
	Ar **CHICAGO**	PM	PM	PM	PM	PM	PM	PM	PM	PM	PM	PM	PM	PM	PM	PM	PM	PM	PM	PM	PM	PM	PM	PM	PM

Through Interline tickets may be purchased at any North Shore Line station. Pullman reservations secured and baggage checked through to any point in the United States, Canada and Mexico.

FOR REFERENCE NOTES SEE PAGE 2

CHICAGO NORTH SHORE AND MILWAUKEE RAILROAD

EFFECTIVE SUNDAY, APRIL 29, 1928 — **SOUTHBOUND** — SUBJECT TO CHANGE WITHOUT NOTICE

Miles	CENTRAL STANDARD TIME	908 Local Sun. only	128 Local Daily Ex. Sun.	548 Lim. Daily B	644 Exp. Daily ①	12-393 Local Daily Ex. Sat.	36 Local Sat. only	808 Lim. Sat. only	420 Prai. State Spl. Daily P	130 Local Daily Ex. Sun.	204 Lim. Daily Ex. Sat. & Sun.	550 Lim. Daily	720 Exp. Daily	646 Exp. Daily ①	132 Local Daily Ex. Sun.	552 Lim. Daily	648 Exp. Daily Ex. Sun. ⑥	910 Local Sun. only	152 Local Daily Ex Sa & Su	134 Local Daily Ex. Sun.	422 Metropol. Lim. Daily P	554 Lim. Daily	722 Exp. Daily	650 Local Daily Ex. Sun.	912 Local Sun. only
		PM	PM	PM	PM	PM	PM	PM	PM	PM	PM	PM	PM	PM	PM	PM	PM	PM	PM	PM	PM	PM	PM	PM	PM
	Lv **MILWAUKEE** ..... WIS.																								
0.0	(6th & **Michigan Sts.**)					2.05	2.05	2.45	3.00												4.00				
....	" **National Ave.** (Milwaukee) .. "					2.10	2.10	2.50	3.05												4.05				
....	" **Mitchell St.** (Milwaukee) .... "					2.14	2.14	2.54	3.09												4.09				
3.0	" **Harrison St.** (Mil. City Lim.) "					2.18	2.18	2.58	3.13												4.13				
4.0	" **Austin Avenue** ..... "					2.20	2.20																		
7.5	" **College Avenue** ..... "					2.25	2.25																		
11.5	" **Oak Creek** ..... "					2.35	2.35																		
17.0	" **Five Mile Road** ..... "					2.44	2.44																		
23.0	" **RACINE** ..... "					2.54	2.54	3.19	3.34												4.34				
26.5	" **Pipers** ..... "					3.01	3.01																		
29.0	" **Birch Road** ..... "					3.06	3.06																		
33.0	" **KENOSHA** (M. C. 5) ..... "					3.13	3.13	3.30	3.45										4.20		4.45				
35.5	" **South Kenosha** ..... "					3.16	3.16												4.23						
36.5	" **McKeown Road** ..... "					3.21	3.21												4.28						
38.5	" **Ill.-Wis. State Line**					3.23	3.23												4.30						
39.5	" **Winthrop Harbor** ..... Ill.					3.27	3.27												4.33						
41.5	" **ZION** ..... "					3.33	3.40										4.27		4.39					4.57	
43.5	" **Beach** (Pine View) ..... "					3.35	3.43										4.30		4.42					5.00	
46.0	" **Bonnie Brook** (Golf Road) .... "					3.40	3.48										4.34		4.46					5.04	
48.0	Lv **WAUKEGAN** (Edison Ct.) (M.C. 4) "					4.03	3.53	3.46	4.01								4.39		4.51		5.01			5.09	
51.0	Ar **North Chicago Junction** .... "					4.15	4.02	3.51	4.06								4.48		5.00		5.06			5.18	
48.0	Lv **WAUKEGAN** (East Line) (M. C. 4) "			3.30							3.58	4.00				4.30						5.00			
....	" **North Chicago** (10th St.) ..... "			3.38							4.06	4.08				4.38						5.08			
51.0	Lv **North Chicago** (18th St.) ..... "			3.42							4.10	4.12				4.42						5.12			
51.0	Lv **North Chicago Junction** .... "	3.19		3.45	3.49	4.16		3.52	4.07		4.13	4.15		4.19		4.45	4.49	4.49			5.07	5.15		5.19	5.19
0.0	Lv **MUNDELEIN** ..... "												4.30										5.30		
3.0	" **Libertyville** (M. C. 6) ..... "												4.35										5.35		
6.0	Lv **Rondout** ..... "												4.38										5.38		
....	Lv **Downeys** (Skokie Valley Route) "					4.17					4.14														
....	" **Lake Bluff** (Skokie Valley Route) "					4.20					4.16														
0.5	" **Deerpath** (Skokie Manor) ..... "												4.45										5.45		
3.0	" **Sheridan Elms** ..... "												4.48										5.48		
4.0	" **Highmoor** ..... "												4.50										5.50		
6.0	" **Briergate** ..... "												4.53										5.53		
7.5	" **Woodridge** ..... "												4.55										5.55		
9.0	" **Northbrook** ..... "												4.58										5.58		
11.5	" **Northfield** (Wau-Bun) ..... "												5.03										6.03		
14.0	" **Glenayre** ..... "												5.07										6.07		
15.0	" **Harmswoods** ..... "												5.09										6.09		
16.0	Lv **Dempster St.** (Niles Center) (M. C. 7) "							4.16	4.31		4.38		5.11								5.31		6.11		
51.0	Lv **NAVAL STA.** (Great Lakes) ... "	3.20		3.46	3.50							4.16		4.20		4.46	4.50	4.50				5.16		5.20	5.20
53.5	" **Lake Bluff** (Shore Line) ..... "	3.25		3.51	3.55							4.21		4.25		4.51	4.55	4.55				5.21		5.25	5.25
55.5	" **Lake Forest** ..... "	3.29		3.53	3.59							4.23		4.29		4.53	4.59	4.59				5.23		5.29	5.29
56.5	" **Sacred Heart** (Lake Forest) ... "	3.33			4.03									4.33			5.03	5.03						5.33	5.33
58.5	" **FT. SHERIDAN** ..... "	3.36		3.58	4.06							4.28		4.36		4.58	5.06	5.06				5.28		5.36	5.36
59.0	" **Highwood** ..... "	3.39	3.49	4.01	4.09					4.19		4.31		4.39	4.49	5.01	5.09	5.09		5.19		5.31		5.39	5.39
60.5	" **Highland Park** (M. C. 3) ..... "	3.42	3.53	4.04	4.12					4.23		4.34		4.42	4.53	5.04	5.12	5.12		5.23		5.34		5.42	5.42
....	" **Beach St.** (Highland Park) .... "	3.45	3.57		4.15			Via	Via	4.27				4.45	4.57		5.15	5.15		5.27	Via			5.45	5.45
62.0	" **Ravinia** ..... "	3.46	3.58	4.08	4.16			Sko-	Sko-	4.28		4.38		4.46	4.58	5.08	5.16	5.16		5.28	Sko-	5.38		5.46	5.46
63.0	" **Ravinia Park** ..... "	3.47	3.59					kie	kie	4.29					4.59			5.17		5.29	kie			5.47	5.47
63.0	" **Braeside** (Forest Preserve) .... "	3.48	4.00		4.18			Val-	Val-	4.30				4.48	5.00		5.18	5.18		5.30	Val-			5.48	5.48
....	" **Green Bay Road** ..... "	3.51	4.03		4.21			ley	ley	4.33				4.51	5.03		5.21	5.21		5.33	ley			5.51	5.51
64.5	" **Glencoe** (M. C. 2) ..... "	3.52	4.04	4.12	4.22			Div'n	Div'n	4.34		4.42		4.52	5.04	5.12	5.22	5.22		5.34	Div'n	5.42		5.52	5.52
66.0	" **Hubbard Woods** ..... "	3.57	4.08	4.15	4.27					4.38		4.45		4.57	5.08	5.15	5.27	5.27		5.38		5.45		5.57	5.57
67.0	" **Winnetka** ..... "	3.59	4.11	4.17	4.29					4.41		4.47		4.59	5.11	5.17	5.29	5.29		5.41		5.47		5.59	5.59
68.0	" **Indian Hill** ..... "	4.02	4.15	4.20	4.32					4.45		4.50		5.02	5.15	5.20	5.32	5.32		5.45		5.50		6.02	6.02
68.5	" **Kenilworth** ..... "	4.03	4.16	4.21	4.33					4.46		4.51		5.03	5.16	5.21	5.33	5.33		5.46		5.51		6.03	6.03
69.5	" **Wilmette** (M. C. 1) ..... "	4.08	4.20	4.24	4.38					4.50		4.54		5.08	5.20	5.24	5.38	5.38		5.50		5.54		6.08	6.08
70.5	" **Linden Avenue** (Wilmette) ... "	4.13	4.25	4.28	4.43					4.55		4.58		5.13	5.25	5.28	5.43	5.43		5.55		5.58		6.13	6.13
71.0	Lv **Central Street** (Evanston) .... "	4.16	4.28	4.31	4.46					4.58		5.01		5.16	5.28	5.31	5.46	5.46		5.58		6.01		6.16	6.16
72.5	Ar **Church Street** (Evanston) .... "	4.20	4.31	4.35	4.50					5.01		5.04		5.20	5.31	5.34	5.50	5.50		6.01		6.04		6.20	6.20
....	Ar **Howard Street** (Chicago) ... "	4.25		4.40	4.55			4.24	4.39		4.46	5.09	5.19	5.25		5.39	5.55	5.55			5.39	6.09	6.19	6.25	6.25
78.5	" **Wilson Avenue** ..... "	4.32		4.47	5.02			4.31	4.46		4.53	5.16	5.26	5.32		5.46	6.02	6.02			5.46	6.16	6.26	6.32	6.32
....	" **Grand Avenue** ..... "	4.46		5.00	5.16			4.44	4.59		5.07	5.30	5.40	5.46		6.00	6.16	6.16			5.59	6.30	6.40	6.36	6.36
....	" **Randolph & Wells** ..... "	4.49		5.03	5.19			4.48	5.02		5.10	5.33	5.43	5.49		6.03	6.19	6.19			6.03	6.33	6.43	6.49	6.49
....	" **Madison & Wells** ..... "	4.50		5.04	5.20			4.49	5.03		5.11	5.34	5.44	5.50		6.04	6.20	6.20			6.04	6.34	6.44	6.50	6.50
....	" **Quincy & Wells** ..... "	4.51		5.05	5.21			4.50	5.04		5.12	5.35	5.45	5.51		6.05	6.21	6.21			6.05	6.35	6.45	6.51	6.51
....	" **La Salle & Van Buren** ..... "	4.53		5.07	5.23			4.52	5.06		5.13	5.37	5.47	5.53		6.07	6.23	6.23			6.06	6.37	6.47	6.53	6.53
....	" **State-Dearborn** ..... "	4.54		5.08	5.24			4.53	5.07		5.15	5.38	5.48	5.54		6.08	6.24	6.24			6.08	6.38	6.48	6.54	6.54
85.5	" **Roosevelt Road** ..... "	4.57		5.11	5.27			4.56	5.11		5.18	5.41	5.51	5.57		6.11	6.27	6.27			6.11	6.41	6.51	6.57	6.57
....	" **43d Street** ..... "								5.20												6.20				
....	" **South Park** ..... "								5.28												6.29				
....	" **Cottage Grove** ..... "								5.29												6.30				
....	" **University** ..... "								5.30												6.31				
89.5	" **63d & Dorchester** ..... "								5.32												6.32				
	Ar **CHICAGO**	PM	PM	PM	PM	PM	PM	PM	PM	PM	PM	PM	PM	PM	PM	PM	PM	PM	PM	PM	PM	PM	PM	PM	PM

Ar Libertyville 4.32 p.m. Will not run between North Chicago Jct. and Mundelein on Saturday and Sunday — Ar Mundelein 4.39 p.m.

Forty-two high-speed trains operate daily between the heart of Chicago and the heart of Milwaukee.
No smoke, no dirt, no cinders. Electrically operated all the way.

FOR REFERENCE NOTES SEE PAGE 2

CHICAGO NORTH SHORE AND MILWAUKEE RAILROAD

EFFECTIVE SUNDAY, APRIL 29, 1928 — **SOUTHBOUND** — SUBJECT TO CHANGE WITHOUT NOTICE

Miles	CENTRAL STANDARD TIME	556 Lim. Daily	652 Local Daily Ex. Sun.	914 Local Sun. only	14 Local Daily	424 Illinois Lim. Daily B	558 Exp. Daily	426 Badger Lim. Daily D	654 Local Daily Ex. Sun.	916 Local Sun. only	560 Exp. Daily	656 Local Daily Ex. Sun.	918 Local Sun. only	428 Lim. Daily DD	724 Exp. Daily	562 Exp. Daily	658 Local Daily Ex. Sun.	920 Local Sun. only	564 Exp. Daily ②	660 Local Daily Ex. Sun.	922 Local Sun. only	16 Local Daily Ex. Sun.	38 Local Sun. only	810 Lim. Sun. only	430 Lim. Daily B
		PM	PM	PM	PM	PM	PM	PM	PM	PM	PM	PM	PM	PM	PM	PM	PM	PM	PM	PM	PM	PM	PM	PM	PM
	Lv **MILWAUKEE** ..... WIS.																								
0.0	(6th & Michigan Sts.)				4.05	4.45		5.15						6.00								6.05	6.05	6.45	7.00
....	" **National Ave.** (Milwaukee) .. "				4.10	4.50		5.20						6.05								6.10	6.10	6.50	7.05
....	" **Mitchell St.** (Milwaukee) .... "				4.14	4.54		5.24						6.09								6.14	6.14	6.54	7.09
3.0	" **Harrison St.** (Mil. City Lim.) "				4.18	4.58		5.28						6.13								6.18	6.18	6.58	7.13
4.0	" **Austin Avenue** ..... "				4.20																	6.20	6.20		
7.5	" **College Avenue** ..... "				4.25																	6.25	6.25		
11.5	" **Oak Creek** ..... "				4.35																	6.35	6.35		
17.0	" **Five Mile Road** ..... "				4.44																	6.44	6.44		
23.0	" **RACINE** ..... "				4.55	5.19		5.49						6.34								6.54	6.54	7.19	7.34
26.5	" **Pipers** ..... "				5.02																	7.01	7.01		
29.0	" **Birch Road** ..... "				5.07																	7.06	7.06		
33.0	" **KENOSHA** (M. C. 5) ..... "				5.13	5.30		6.00						6.45								7.13	7.13	7.30	7.45
35.5	" **South Kenosha** ..... "				5.16																	7.16	7.16		
36.5	" **McKeown Road** ..... "				5.22																	7.21	7.21		
38.5	" **Ill.-Wis. State Line**				5.23																	7.23	7.23		
39.5	" **Winthrop Harbor** ..... Ill.				5.27																	7.27	7.27		
41.5	" **ZION** ..... "		5.27		5.40	5.40								6.55								7.33	7.40		7.55
43.5	" **Beach** (Pine View) ..... "		5.30		5.43																	7.35	7.44		
46.0	" **Bonnie Brook** (Golf Road) .... "		5.34		5.48																	7.40	7.48		
48.0	Lv **WAUKEGAN** (Edison Ct.) (M.C. 4) "		5.39		5.53	5.46		6.16						7.03								7.45	7.53	7.46	8.03
51.0	Ar **North Chicago Junction** .... "		5.48		6.02	5.53		6.21						7.08								7.54	8.02	7.51	8.08
48.0	Lv **WAUKEGAN** (East Line) (M. C. 4) "	5.30					6.00				6.30					7.00			7.30						
....	" **North Chicago** (10th St.) .... "	5.38					6.08				6.38					7.08			7.38						
51.0	Lv **North Chicago** (18th St.) .... "	5.42					6.12				6.42					7.12			7.42						
51.0	Lv **North Chicago Junction** .... "	5.45	5.54	5.54		5.54	6.15	6.22	6.24	6.24	6.45	6.54	6.54	7.09		7.15	7.19	7.19	7.45		7.54			7.52	8.09
0.0	Lv **MUNDELEIN** ..... "														7.15										
3.0	" **Libertyville** (M. C. 6) ..... "														7.20										
6.0	Lv **Rondout** ..... "														7.23										
....	Lv **Downeys** (Skokie Valley Route) "																								
....	" **Lake Bluff** (Skokie Valley Route) "																								
0.5	" **Deerpath** (Skokie Manor) .... "														7.30										
3.0	" **Sheridan Elms** ..... "														7.33										
4.0	" **Highmoor** ..... "														7.35										
6.0	" **Briergate** ..... "														7.38										
7.5	" **Woodridge** ..... "														7.40										
9.0	" **Northbrook** ..... "														7.43										
11.5	" **Northfield** (Wau-Bun) ..... "														7.48										
14.0	" **Glenayre** ..... "														7.52										
15.0	" **Harmswoods** ..... "														7.54										
16.0	Lv Dempster St. (Niles Center) (M. C. 7) "					6.18		6.46						7.33	7.56									8.16	8.33
51.0	Lv **NAVAL STA.** (Great Lakes) ... "	5.46	5.55	5.55			6.16		6.25	6.25	6.46	6.55	6.55			7.16	7.20	7.20	7.46		7.55				
53.5	" **Lake Bluff** (Shore Line) ..... "	5.51	6.00	6.00			6.21		6.30	6.30	6.51	7.00	7.00			7.21	7.25	7.25	7.51		8.00				
55.5	" **Lake Forest** ..... "	5.53	6.04	6.04			6.23		6.34	6.34	6.53	7.04	7.04			7.23	7.29	7.29	7.53		8.04				
56.5	" **Sacred Heart** (Lake Forest) ... "		6.08	6.08					6.38	6.38		7.08	7.08				7.33	7.33	7.56		8.08				
58.5	" **FT. SHERIDAN** ..... "	5.58	6.11	6.11			6.28		6.41	6.41	6.58	7.11	7.11			7.28	7.36	7.36	7.58		8.11				
59.0	" **Highwood** ..... "	6.01	6.14	6.14			6.31		6.44	6.44	7.01	7.14	7.14			7.31	7.39	7.39	8.01	8.14	8.14				
60.5	" **Highland Park** (M. C. 3) ..... "	6.04	6.17	6.17			6.34		6.47	6.47	7.04	7.17	7.17			7.34	7.42	7.42	8.04	8.17	8.17				
....	" **Beach St.** (Highland Park) .... "		6.20	6.20		Via	6.37	Via	6.50	6.50	7.07	7.20	7.20	Via		7.37	7.45	7.45	8.07	8.20	8.20			Via	Via
62.0	" **Ravinia** ..... "	6.08	6.21	6.21		Sko-	6.38	Sko-	6.51	6.51	7.08	7.21	7.21	Sko-		7.38	7.46	7.46	8.08	8.21	8.21			Sko-	Sko-
63.0	" **Ravinia Park** ..... "		6.22	6.22		kie		kie	6.52	6.52		7.22	7.22	kie			7.47	7.47		8.22	8.22			kie	kie
63.0	" **Braeside** (Forest Preserve) .... "		6.23	6.23		Val-	6.40	Val-	6.53	6.53	7.10	7.23	7.23	Val-		7.40	7.48	7.48	8.10	8.23	8.23			Val-	Val-
....	" **Green Bay Road** ..... "		6.26	6.26		ley	6.42	ley	6.56	6.56	7.12	7.26	7.26	ley		7.42	7.51	7.51	8.12	8.26	8.26			ley	ley
64.5	" **Glencoe** (M. C. 2..) ..... "	6.12	6.27	6.27		Div'n	6.43	Div'n	6.57	6.57	7.13	7.27	7.27	Div'n		7.43	7.52	7.52	8.13	8.27	8.27			Div'n	Div'n
66.0	" **Hubbard Woods** ..... "	6.15	6.32	6.32			6.47		7.01	7.01	7.17	7.32	7.32			7.47	7.57	7.57	8.17	8.32	8.32				
67.0	" **Winnetka** ..... "	6.17	6.34	6.34			6.49		7.03	7.03	7.19	7.34	7.34			7.49	7.59	7.59	8.19	8.34	8.34				
68.0	" **Indian Hill** ..... "	6.20	6.37	6.37			6.52		7.07	7.07	7.22	7.37	7.37			7.52	8.02	8.02	8.22	8.37	8.37				
68.5	" **Kenilworth** ..... "	6.21	6.38	6.38			6.53		7.08	7.08	7.23	7.38	7.38			7.53	8.03	8.03	8.23	8.38	8.38				
69.5	" **Wilmette** (M. C. 1) ..... "	6.24	6.43	6.43			6.57		7.13	7.13	7.27	7.43	7.43			7.57	8.08	8.08	8.27	8.43	8.43				
70.5	" **Linden Avenue** (Wilmette) ... "	6.28	6.48	6.48			7.02		7.18	7.18	7.32	7.48	7.48			8.02	8.13	8.13	8.32	8.48	8.48				
71.0	Lv **Central Street** (Evanston) .... "	6.31	6.51	6.51			7.05		7.21	7.21	7.35	7.51	7.51			8.05	8.16	8.16	8.35	8.51	8.51				
72.5	Ar **Church Street** (Evanston) .... "	6.34	6.55	6.55			7.09		7.25	7.25	7.39	7.55	7.55			8.09	8.20	8.20	8.39	8.55	8.55				
....	Ar **Howard Street** (Chicago) ... "	6.39	7.00	7.00		6.26	7.14	6.54	7.30	7.30	7.44	8.00	8.00	7.41	8.04	8.14	8.25	8.25	8.44	9.00	9.00			8.24	8.41
78.5	" **Wilson Avenue** ..... "	6.46	7.07	7.07		6.33	7.21	7.01	7.37	7.37	7.51	8.07	8.07	7.48	8.11	8.21	8.32	8.32	8.51	9.07	9.07			8.31	8.48
....	" **Grand Avenue** ..... "	7.00	7.21	7.21		6.46	7.35	7.14		7.51	8.05		8.21	8.02	8.25	8.35		8.46	9.05		9.21			8.44	9.02
....	" **Randolph & Wells** ..... "	7.03	7.24	7.24		6.50	7.38	7.18		7.54	8.08		8.24	8.05	8.28	8.38		8.49	9.08		9.24			8.48	9.05
....	" **Madison & Wells** ..... "	7.04	7.25	7.25		6.51	7.39	7.19		7.55	8.09		8.25	8.06	8.29	8.39		8.50	9.09		9.25			8.49	9.06
....	" **Quincy & Wells** ..... "	7.05	7.26	7.26		6.53	7.40	7.20		7.56	8.10		8.26	8.07	8.30	8.40		8.51	9.10		9.26			8.50	9.07
....	" **La Salle & Van Buren** .... "	7.07	7.28	7.28		6.54	7.42	7.22		7.58	8.12		8.28	8.09	8.32	8.42		8.53	9.12		9.28			8.52	9.09
....	" **State-Dearborn** ..... "	7.08	7.29	7.29		6.55	7.43	7.23		7.59	8.13		8.29	8.10	8.33	8.43		8.54	9.13		9.29			8.53	9.10
85.5	" **Roosevelt Road** ..... "	7.11	7.32	7.32		6.58	7.46	7.26		8.02	8.16		8.32	8.13	8.36	8.46		8.57	9.16		9.32			8.56	9.13
....	" **43d Street** ..... "							7.35						8.22											
....	" **South Park** ..... "							7.44						8.31											
....	" **Cottage Grove** ..... "							7.45						8.32											
....	" **University** ..... "							7.46						8.33											
89.5	" **63d & Dorchester** ..... "							7.47						8.34											
	Ar **CHICAGO**	PM	PM	PM	PM	PM	PM	PM	PM	PM	PM	PM	PM	PM	PM	PM	PM	PM	PM	PM	PM	PM	PM	PM	PM

The Milwaukee Terminal, 6th and Michigan, is located in the heart of the Milwaukee business district.

FOR REFERENCE NOTES SEE PAGE 2

CHICAGO NORTH SHORE AND MILWAUKEE RAILROAD

EFFECTIVE SUNDAY, APRIL 29, 1928 — **SOUTHBOUND** — SUBJECT TO CHANGE WITHOUT NOTICE

Miles	CENTRAL STANDARD TIME	566 Exp. Daily ②	662 Local Daily Ex. Sun.	924 Local Sun. only	568 Exp. Daily ② B	812 Lim. Sun. only	664 Local Daily Ex. Sun.	926 Local Sun. only	432 Lim. Daily	726 Exp. Daily	570 Exp. Daily ②	666 Local Daily Ex. Sun.	928 Local Sun. only	572 Exp. Daily ②	18 Local Daily Ex. Sun.	40 Local Sun. only	814 Lim. Sun. only	668 Local Daily Ex. Sun.	930 Local Sun. only	434 Lim. Daily	574 Local Daily	576 Local Daily	816 Lim. Sun. only	436 Lim. Daily B
		PM	PM	PM	PM	PM	PM	PM	PM	PM	PM	PM	PM	PM	PM	PM	PM	PM	PM	PM	PM	PM	PM	PM
	Lv **MILWAUKEE** ..... **WIS.**																							
0.0	**(6th & Michigan Sts.)**					7.45			8.00						8.05	8.05	8.45			9.00			9.45	10.00
....	" **National Ave.** (Milwaukee) .. "					7.50			8.05						8.10	8.10	8.50			9.05			9.50	10.05
....	" **Mitchell St.** (Milwaukee) .... "					7.54			8.09						8.14	8.14	8.54			9.09			9.54	10.09
3.0	" **Harrison St.** (Mil. City Lim.) "					7.58			8.13						8.18	8.18	8.58			9.13			9.58	10.13
4.0	" **Austin Avenue** ..... "														8.20	8.20								
7.5	" **College Avenue** ..... "														8.25	8.25								
11.5	" **Oak Creek** ..... "														8.35	8.35								
17.0	" **Five Mile Road** ..... "														8.44	8.44								
23.0	" **RACINE** ..... "					8.19			8.34						8.54	8.54	9.19			9.34			10.19	10.34
26.5	" **Pipers** ..... "														9.01	9.01								
29.0	" **Birch Road** ..... "														9.06	9.06								
33.0	" **KENOSHA** (M. C. 5) ..... "					8.30			8.45						9.13	9.13	9.30			9.45			10.30	10.45
35.5	" **South Kenosha** ..... "														9.16	9.16								
36.5	" **McKeown Road** ..... "														9.21	9.21								
38.5	" **Ill.-Wis. State Line**														9.23	9.23								
39.5	" **Winthrop Harbor** ..... **Ill.**														9.27	9.27								
41.5	" **ZION** ..... "								8.55						9.33	9.40				9.55				10.55
43.5	" **Beach** (Pine View) ..... "														9.35	9.44								
46.0	" **Bonnie Brook** (Golf Road) .... "														9.40	9.48								
48.0	Lv **WAUKEGAN** (Edison Ct.) (M.C.4) "					8.46			9.03						9.45	9.53	9.46			10.03			10.46	11.03
51.0	Ar **North Chicago Junction** .... "					8.51			9.08						9.54	10.02	9.51			10.08			10.51	11.08
48.0	Lv **WAUKEGAN** (East Line) (M.C.4) "	8.00			8.30						9.00			9.30							10.00	10.40		
....	" **North Chicago** (10th St.) .... "	8.08			8.38						9.08			9.38							10.08	10.48		
51.0	Lv **North Chicago** (18th St.) .... "	8.12			8.42						9.12			9.42							10.12	10.52		
51.0	Lv **North Chicago Junction** .... "	8.15			8.45	8.52		8.54	9.09		9.15			9.45			9.52		9.54	10.09	10.15	10.55	10.52	11.09
0.0	Lv **MUNDELEIN** ..... "									9.15														
3.0	" **Libertyville** (M. C. 6) ..... "									9.20														
6.0	Lv **Rondout** ..... "									9.23														
....	Lv **Downeys** (Skokie Valley Route) "																							
....	" **Lake Bluff** (Skokie Valley Route) "								⑩ 9.12											⑩10.12				⑩1112
0.5	" **Deerpath** (Skokie Manor) .... "									9.30														
3.0	" **Sheridan Elms** ..... "									9.33														
4.0	" **Highmoor** ..... "									9.35														
6.0	" **Briergate** ..... "									9.38														
7.5	" **Woodridge** ..... "									9.40														
9.0	" **Northbrook** ..... "									9.43														
11.5	" **Northfield** (Wau-Bun) ..... "									9.48														
14.0	" **Glenayre** ..... "									9.52														
15.0	" **Harmswoods** ..... "									9.54														
16.0	Lv Dempster St. (Niles Center) (M. C. 7) "					9.16			9.33	9.56							10.16			10.33			11.16	11.33
51.0	Lv **NAVAL STA.** (Great Lakes) ... "	8.16			8.46			8.55			9.16			9.46					9.55		10.16	10.56		
53.5	" **Lake Bluff** (Shore Line) ..... "	8.21			8.51			9.00			9.21			9.51					10.00		10.21	11.01		
55.5	" **Lake Forest** ..... "	8.23			8.53			9.04			9.23			9.53					10.04		10.23	11.03		
56.5	" **Sacred Heart** (Lake Forest) ... "	8.26			8.56			9.08			9.26			9.56					10.08		10.26	11.06		
58.5	" **FT. SHERIDAN** ..... "	8.28			8.58			9.11			9.28			9.58					10.11		10.28	11.08		
59.0	" **Highwood** ..... "	8.31	8.39	8.39	9.01		9.14	9.14			9.31	9.39	9.44	10.01				10.14	10.14		10.31	11.11		
60.5	" **Highland Park** (M. C. 3) ..... "	8.34	8.42	8.42	9.04		9.17	9.17			9.34	9.42	9.47	10.04				10.17	10.17		10.34	11.14		
....	" **Beach St.** (Highland Park) .... "	8.37	8.45	8.45	9.07	Via	9.20	9.20	Via		9.37	9.45	9.50	10.07			Via	10.20	10.20	Via	10.37	11.17	Via	Via
62.0	" **Ravinia** ..... "	8.38	8.46	8.46	9.08	Sko-	9.21	9.21	Sko-		9.38	9.46	9.51	10.08			Sko-	10.21	10.21	Sko-	10.38	11.18	Sko-	Sko-
63.0	" **Ravinia Park** ..... "		8.47	8.47		kie	9.22	9.22	kie			9.47	9.52				kie	10.22	10.22	kie	10.39	11.19	kie	kie
63.0	" **Braeside** (Forest Preserve) .... "	8.40	8.48	8.48	9.10	Val-	9.23	9.23	Val-		9.40	9.48	9.53	10.10			Val-	10.23	10.23	Val-	10.40	11.20	Val-	Val-
....	" **Green Bay Road** ..... "	8.42	8.51	8.51	9.12	ley	9.26	9.26	ley		9.42	9.51	9.56	10.12			ley	10.26	10.26	ley	10.42	11.22	ley	ley
64.5	" **Glencoe** (M. C. 2) ..... "	8.43	8.52	8.52	9.13	Div'n	9.27	9.27	Div'n		9.43	9.52	9.57	10.13			Div'n	10.27	10.27	Div'n	10.43	11.23	Div'n	Div'n
66.0	" **Hubbard Woods** ..... "	8.47	8.57	8.57	9.17		9.32	9.32			9.47	9.57	10.02	10.17				10.32	10.32		10.47	11.27		
67.0	" **Winnetka** ..... "	8.49	8.59	8.59	9.19		9.34	9.34			9.49	9.59	10.04	10.19				10.34	10.34		10.49	11.29		
68.0	" **Indian Hill** ..... "	8.52	9.02	9.02	9.22		9.37	9.37			9.52	10.02	10.07	10.22				10.37	10.37		10.52	11.32		
68.5	" **Kenilworth** ..... "	8.53	9.03	9.03	9.23		9.38	9.38			9.53	10.03	10.08	10.23				10.38	10.38		10.53	11.33		
69.5	" **Wilmette** (M. C. 1) ..... "	8.57	9.08	9.08	9.27		9.43	9.43			9.57	10.08	10.13	10.27				10.43	10.43		10.57	11.37		
70.5	" **Linden Avenue** (Wilmette) ... "	9.02	9.13	9.13	9.32		9.48	9.48			10.02	10.14	10.19	10.32				10.48	10.48		11.02	11.42		
71.0	Lv **Central Street** (Evanston) .... "	9.05	9.16	9.16	9.35		9.51	9.51			10.05	10.16	10.21	10.35				10.51	10.51		11.05	11.45		
72.5	Ar **Church Street** (Evanston) .... "	9.09	9.20	9.20	9.39		9.55	9.55			10.09	10.20	10.25	10.39				10.55	10.55		11.09	11.49		
....	Ar **Howard Street** (Chicago) ... "	9.14	9.25	9.25	9.44	9.24	10.00	10.00	9.41	10.04	10.14	10.25	10.30	10.44			10.24	11.00	11.00	10.41	11.14	11.54	11.24	11.41
78.5	" **Wilson Avenue** ..... "	9.21	9.32	9.32	9.51	9.31	10.07	10.07	9.48	10.11	10.21	10.32	10.37	10.51			10.31	11.07	11.07	10.48	11.21	12.01	11.31	11.48
....	" **Grand Avenue** ..... "	9.35		9.46	10.05	9.44		10.21	10.02	10.25	10.35		10.51	11.05			10.44		11.21	11.02	11.35	12.15	11.44	12.02
....	" **Randolph & Wells** ..... "	9.38		9.49	10.08	9.48		10.24	10.05	10.28	10.38		10.54	11.08			10.48		11.24	11.05	11.38	12.18	11.48	12.05
....	" **Madison & Wells** ..... "	9.39		9.50	10.09	9.49		10.25	10.06	10.29	10.39		10.55	11.09			10.49		11.25	11.06	11.39	12.19	11.49	12.06
....	" **Quincy & Wells** ..... "	9.40		9.51	10.10	9.50		10.26	10.07	10.30	10.40		10.56	11.10			10.50		11.26	11.07	11.40	12.20	11.50	12.07
....	" **La Salle & Van Buren** .... "	9.42		9.53	10.12	9.52		10.28	10.09	10.32	10.42		10.58	11.12			10.52		11.28	11.09	11.42	12.22	11.52	12.09
....	" **State-Dearborn** ..... "	9.43		9.54	10.13	9.53		10.29	10.10	10.33	10.43		10.59	11.13			10.53		11.29	11.10	11.43	12.23	11.53	12.10
85.5	" **Roosevelt Road** ..... "	9.46		9.57	10.16	9.56		10.32	10.13	10.36	10.46		11.02	11.16			10.56		11.32	11.13	11.46	12.26	11.56	12.13
....	" **43d Street** ..... "																							
....	" **South Park** ..... "																							
....	" **Cottage Grove** ..... "																							
....	" **University** ..... "																							
89.5	" **63d & Dorchester** ..... "																							
	Ar **CHICAGO**	PM	PM	PM	PM	PM	PM	PM	PM	PM	PM	PM	PM	PM	PM	PM	PM	PM	PM	PM	PM	AM	PM	AM

Through Interline tickets may be purchased at any North Shore Line station. Pullman reservations secured and baggage checked through to any point in the United States, Canada and Mexico.

FOR REFERENCE NOTES SEE PAGE 2

SOUTHBOUND

Miles	CENTRAL STANDARD TIME Effective Sunday, April 29, 1928 Subject to change without notice	578 Local Daily	580 Local Daily	818 Lim. Sun. only	438 Lim. Daily	20 Local Daily	90 Lim. Daily B		
		PM	PM	PM	PM	PM	N'T		
	Lv **MILWAUKEE** ..... **WIS.**								
0.0	**(6th & Michigan Sts.)**	....	....	10.45	11.00	11.16	12.00	....	....
....	" **National Ave.** (Milwaukee).. "	....	....	10.50	11.05	11.21	12.05	....	....
....	" **Mitchell St.** (Milwaukee)... "	....	....	10.54	11.09	11.25	12.09	....	....
3.0	" **Harrison St.** (Mil. City Lim.) "	....	....	10.58	11.13	11.29	12.13	....	....
4.0	" **Austin Avenue** ..... "	....	....	....	....	11.30	....	....	....
7.5	" **College Avenue** ..... "	....	....	....	....	11.36	....	....	....
11.5	" **Oak Creek** ..... "	....	....	....	....	11.44	....	....	....
17.0	" **Five Mile Road** ..... "	....	....	....	....	11.55	....	....	....
23.0	" **RACINE** ..... "	....	....	11.19	11.34	12.07	12.34	....	....
26.5	" **Pipers** ..... "	....	....	....	....	12.13	....	....	....
29.0	" **Birch Road** ..... "	....	....	....	....	12.18	....	....	....
33.0	" **KENOSHA** (M. C. 5) ..... "	....	....	11.30	11.45	12.24	12.45	....	....
35.5	" **South Kenosha** ..... "	....	....	....	....	12.26	....	....	....
36.5	" **McKeown Road** ..... "	....	....	....	....	12.30	....	....	....
38.5	" **Ill.-Wis. State Line**	....	....	....	....	12.32	....	....	....
39.5	" **Winthrop Harbor** ..... **Ill.**	....	....	....	....	12.36	....	....	....
41.5	" **ZION** ..... "	....	....	....	11.55	12.42	12.55	....	....
43.5	" **Beach** (Pine View) ..... "	....	....	....	....	12.44	....	....	....
46.0	" **Bonnie Brook** (Golf Road).... "	....	....	....	....	12.50	....	....	....
48.0	Lv **WAUKEGAN** (Edison Ct.) (M. C. 4) "	....	....	11.46	12.03	12.55	1.03	....	....
51.0	Ar **North Chicago Junction** ..... "	....	....	11.51	12.08	1.02	1.08	....	....
48.0	Lv **WAUKEGAN** (East Line) (M. C. 4) "	11.05	11.40	....	....	....	....	....	....
....	" **North Chicago** (10th St.) ..... "	11.13	11.48	....	....	....	....	....	....
51.0	Lv **North Chicago** (18th St.) ..... "	11.17	11.52	....	....	....	....	....	....
51.0	Lv **North Chicago Junction** ..... "	11.20	11.55	11.52	12.09	1.03	1.09	....	....
0.0	Lv **MUNDELEIN** ..... "	....	....	....	....	....	....	....	....
3.0	" **Libertyville** (M. C. 6) ..... "	....	....	....	....	....	....	....	....
6.0	Lv **Rondout** ..... "	....	....	....	....	....	....	....	....
....	Lv **Downeys** (Skokie Valley Route) "	....	....	....	....	....	....	....	....
....	" **Lake Bluff** (Skokie Valley Route) "	....	....	....	(10) 12.12	....	....	....	....
0.5	" **Deerpath** (Skokie Manor) ..... "	....	....	....	....	....	....	....	....
3.0	" **Sheridan Elms** ..... "	....	....	....	....	....	....	....	....
4.0	" **Highmoor** ..... "	....	....	....	....	....	....	....	....
6.0	" **Briergate** ..... "	....	....	....	....	....	....	....	....
7.5	" **Woodridge** ..... "	....	....	....	....	....	....	....	....
9.0	" **Northbrook** ..... "	....	....	....	....	....	....	....	....
11.5	" **Northfield** (Wau-Bun) ..... "	....	....	....	....	....	....	....	....
14.0	" **Glenayre** ..... "	....	....	....	....	....	....	....	....
15.0	" **Harmswoods** ..... "	....	....	....	....	....	....	....	....
16.0	Lv Dempster St. (Niles Center) (M. C. 7) "	....	....	12.16	12.33	....	....	....	....
51.0	Lv **NAVAL STA.** (Great Lakes) ... "	11.21	11.56	....	....	1.04	1.10	....	....
53.5	" **Lake Bluff** (Shore Line) ..... "	11.26	12.01	....	....	1.09	1.15	....	....
55.5	" **Lake Forest** ..... "	11.28	12.03	....	....	1.12	1.17	....	....
56.5	" **Sacred Heart** (Lake Forest) ... "	11.31	12.06	....	....	1.15	1.20	....	....
58.5	" **FT. SHERIDAN** ..... "	11.33	12.08	....	....	1.18	1.22	....	....
59.0	" **Highwood** ..... "	11.36	12.11	....	....	....	1.25	....	....
60.5	" **Highland Park** (M. C. 3) ..... "	11.39	12.14	....	....	....	1.28	....	....
....	" **Beach St.** (Highland Park) .... "	11.42	12.17	Via	Via	....	1.31	....	....
62.0	" **Ravinia** ..... "	11.43	12.18	Sko-	Sko-	....	1.32	....	....
63.0	" **Ravinia Park** ..... "	11.44	12.19	kie	kie	....	....	....	....
63.0	" **Braeside** (Forest Preserve) .... "	11.45	12.20	Val-	Val-	....	1.34	....	....
....	" **Green Bay Road** ..... "	11.47	12.22	ley	ley	....	1.36	....	....
64.5	" **Glencoe** (M. C. 2) ..... "	11.48	12.23	Div'n	Div'n	....	1.37	....	....
66.0	" **Hubbard Woods** ..... "	11.52	12.27	....	....	....	1.41	....	....
67.0	" **Winnetka** ..... "	11.54	12.29	....	....	....	1.43	....	....
68.0	" **Indian Hill** ..... "	11.57	12.32	....	....	....	1.46	....	....
68.5	" **Kenilworth** ..... "	11.58	12.33	....	....	....	1.47	....	....
69.5	" **Wilmette** (M. C. 1) ..... "	12.02	12.37	....	....	....	1.51	....	....
70.5	" **Linden Avenue** (Wilmette) ... "	12.07	12.42	....	....	....	1.56	....	....
71.0	Lv **Central Street** (Evanston) .... "	12.10	12.45	....	....	....	1.59	....	....
72.5	Ar **Church Street** (Evanston) .... "	12.14	12.49	....	....	....	2.03	....	....
....	Ar **Howard Street** (Chicago) ... "	12.19	12.54	12.24	12.41	....	2.08	....	....
78.5	" **Wilson Avenue** ..... "	12.26	1.01	12.31	12.48	....	2.15	....	....
....	" **Grand Avenue** ..... "	12.40	1.15	12.44	1.02	....	2.29	....	....
....	" **Randolph & Wells** ..... "	12.43	1.18	12.48	1.05	....	2.32	....	....
....	" **Madison & Wells** ..... "	12.44	1.19	12.49	1.06	....	2.33	....	....
....	" **Quincy & Wells** ..... "	12.45	1.20	12.50	1.07	....	2.34	....	....
....	" **La Salle & Van Buren** ..... "	12.47	1.22	12.52	1.09	....	2.36	....	....
....	" **State-Dearborn** ..... "	12.48	1.23	12.53	1.10	....	2.37	....	....
85.5	" **Roosevelt Road** ..... "	12.51	1.26	12.56	1.13	....	2.40	....	....
....	" **43d Street** ..... "	....	....	....	....	....	....	....	....
....	" **South Park** ..... "	....	....	....	....	....	....	....	....
....	" **Cottage Grove** ..... "	....	....	....	....	....	....	....	....
....	" **University** ..... "	....	....	....	....	....	....	....	....
89.5	" **63d & Dorchester** ..... "	....	....	....	....	....	....	....	....
	Ar **CHICAGO**	AM	AM	AM	AM	AM	AM		

To save your time call our Traffic Department for tickets and they will be delivered to your office.

FOR REFERENCE NOTES SEE PAGE 2

Dining Car Service

Breakfast Luncheon Dinner

FOOD and service on North Shore Line dining cars are unexcelled on any railroad in the country.

Special Steaks and Poultry

The North Shore Line is famous for its tender, juicy steaks and delicious young poultry. They're specially selected by our commissary department and temptingly prepared for the table by skilled dining car chefs.

Dairy Products

Operating in America's leading dairy section, the North Shore Line has won a well-merited reputation for its rich cream, pure milk, delicious creamery butter, wonderful cheese and large fresh eggs. Try North Shore Line eggs and bacon for breakfast!

Coffee

Our dining car stewards receive frequent compliments on the coffee we serve. It's our own special blend. Try it. You are welcome to a second cup, or third cup, or as many additional cups as you like, without extra charge.

A complimentary demi-tasse is the North Shore Line's breakfast greeting to every dining car passenger.

Five trains northbound and five trains southbound carry dining cars at convenient hours, morning, noon and evening.



Parlor-Observation Cars

THREE northbound trains and three southbound trains daily carry parlor-observation cars. For a small service charge you may enjoy the added comfort of parlor car travel on the North Shore Line. Heavy all-steel cars with large, roomy, soft-cushioned chairs; spacious observation platforms; an abundant selection of latest magazines to make the time pass quickly; and a courteous, well-trained porter at your service. North Shore Line parlor-observation cars add to your comfort.

LAKE BLUFF, LIBERTYVILLE AND MUNDELEIN

WESTBOUND	301 Daily	303 Daily Ex. Sun.	305 Daily	307 Daily Ex. Sun.	701 Daily	309 Daily	703 Daily	311 Daily Ex. Sun.	313 Daily	707 Daily	315 Daily	709 Daily	317 Daily	319 Daily	711 Daily	321 Daily	713 Daily	323 Daily	715 Daily	325 Daily	327 Daily	717 Daily	329 Daily Ex. Sun.	331 Daily	333 Daily Ex. Sun.
	AM	AM	AM	AM	AM	AM	AM	AM	AM	AM	AM	AM	AM	AM	AM	AM	AM	PM	PM	PM	PM	PM	PM	PM	PM
Lv Chicago (Adams & Wabash)	.....	.....	.....	.....	5.08	.....	5.43	.....	.....	6.53	.....	8.13	.....	.....	9.43	.....	11.08	.....	12.08	.....	.....	1.43	.....	.....	.....
Lv Waukegan (Downtown)	.....	.....	.....	.....	.....	.....	.....	.....	.....	.....	.....	.....	.....	.....	.....	.....	.....	.....	.....	.....	.....	.....	.....	.....	.....
Lv North Chicago Jct.	.....	.....	.....	.....	.....	.....	.....	.....	.....	.....	.....	.....	.....	.....	.....	.....	.....	.....	.....	.....	.....	.....	.....	.....	.....
" Downeys (Skokie Valley Div.)	.....	.....	.....	.....	.....	.....	.....	.....	.....	.....	.....	.....	.....	.....	.....	.....	.....	.....	.....	.....	.....	.....	.....	.....	.....
" Lake Bluff (Skokie Valley Div.)	.....	.....	.....	.....	.....	.....	.....	.....	.....	.....	.....	.....	.....	.....	.....	.....	.....	.....	.....	.....	.....	.....	.....	.....	.....
Lv Lake Bluff (Shore Line)	4.27	4.57	5.27	5.57	.....	6.27	.....	6.57	7.27	.....	8.30	.....	9.27	10.27	.....	11.27	.....	12.27	.....	1.27	2.27	.....	2.57	3.27	3.57
Ar C. & N. W. Crossing	4.29	4.59	5.29	5.59	.....	6.29	.....	6.59	7.29	.....	8.32	.....	9.29	10.29	.....	11.29	.....	12.29	.....	1.29	2.29	.....	2.59	3.29	3.59
" Knollwood	4.30	5.00	5.30	5.00	6.14	6.30	6.49	7.00	7.30	7.59	8.33	9.19	9.30	10.30	10.49	11.30	12.14	12.30	1.14	1.30	2.30	2.49	3.00	3.30	4.00
" Rondout	4.32	5.02	5.32	5.02	6.16	6.32	6.51	7.02	7.32	8.01	8.35	9.21	9.32	10.32	10.51	11.32	12.16	12.32	1.16	1.32	2.32	2.51	3.02	3.32	4.02
" Green House	4.35	5.05	5.35	5.05	.....	6.35	.....	7.05	7.35	.....	8.38	.....	9.35	10.35	.....	11.35	.....	12.35	.....	1.35	2.35	.....	3.05	3.35	4.05
" Thornbury Village	4.36	5.06	5.36	5.06	.....	6.36	.....	7.06	7.36	.....	8.39	.....	9.36	10.36	.....	11.36	.....	12.36	.....	1.36	2.36	.....	3.06	3.36	4.06
" Libertyville	4.38	5.08	5.38	5.08	6.20	6.38	6.55	7.08	7.38	8.05	8.41	9.25	9.38	10.38	10.55	11.38	12.20	12.38	1.20	1.38	2.38	2.55	3.08	3.38	4.08
" St. Marys of Lake	4.44	5.14	5.44	5.14	6.24	6.44	6.59	7.14	7.44	8.09	8.47	9.29	9.44	10.44	10.59	11.44	12.24	12.44	1.24	1.44	2.44	2.59	3.14	3.44	4.14
Ar Mundelein	4.46	5.16	5.46	5.15	6.26	6.46	7.01	7.17	7.46	8.11	8.49	9.31	9.47	10.46	11.01	11.46	12.26	12.46	1.26	1.46	2.46	3.01	3.17	3.46	4.16

WESTBOUND	719 Daily	393 Daily Ex. Sat.& Sun.	335 Daily	337 Daily Ex. Sun.	721 Daily Ex. Sun.	723 Sun. only	339 Daily	725 Daily Ex. Sun.	727 Daily	341 Daily	343 Daily	729 Daily	345 Daily	347 Daily	731 Daily	349 Daily	351 Daily	733 Daily
	PM	PM	PM	PM	PM	PM	PM	PM	PM	PM	PM	PM	PM	PM	PM	PM	PM	PM
Lv Chicago (Adams & Wabash)	3.08	.....	.....	.....	4.13	4.08	.....	4.38	5.28	.....	.....	7.13	.....	.....	9.13	.....	.....	10.43
Lv Waukegan (Downtown)	.....	E4.03	.....	.....	.....	.....	.....	.....	.....	.....	.....	.....	.....	.....	.....	.....	.....	.....
Lv North Chicago Jct.	.....	.....	.....	.....	.....	.....	.....	.....	.....	.....	.....	.....	.....	.....	.....	.....	.....	.....
" Downeys (Skokie Valley Div.)	.....	.....	.....	.....	.....	.....	.....	.....	.....	.....	.....	.....	.....	.....	.....	.....	.....	.....
" Lake Bluff (Skokie Valley Div.)	.....	4.21	.....	.....	.....	.....	.....	.....	.....	.....	.....	.....	.....	.....	.....	.....	.....	.....
Lv Lake Bluff (Shore Line)	.....	.....	4.27	4.57	.....	.....	5.27	.....	.....	6.34	7.27	.....	8.25	9.25	.....	10.25	11.28	.....
Ar C. & N. W. Crossing	.....	4.23	4.29	4.59	.....	.....	5.29	.....	.....	6.36	7.29	.....	8.27	9.27	.....	10.27	11.30	.....
" Knollwood	4.14	4.24	4.30	5.00	5.11	5.14	5.30	5.45	6.34	6.37	7.30	8.19	8.28	9.28	10.19	10.28	11.31	11.49
" Rondout	4.16	4.26	4.32	5.02	5.13	5.16	5.32	5.47	6.36	6.39	7.32	8.21	8.30	9.30	10.21	10.30	11.33	11.51
" Green House	.....	4.29	4.35	5.05	.....	.....	5.35	.....	.....	6.42	7.35	.....	8.33	9.33	.....	10.33	11.36	.....
" Thornbury Village	.....	4.30	4.36	5.06	.....	.....	5.36	.....	.....	6.43	7.36	.....	8.34	9.34	.....	10.34	11.37	.....
" Libertyville	4.20	4.32	4.38	5.08	5.17	5.20	5.38	5.51	6.40	6.45	7.38	8.25	8.36	9.36	10.25	10.36	11.39	11.55
" St. Marys of Lake	4.24	4.37	4.44	5.14	5.21	5.24	5.44	5.55	6.44	6.52	7.44	8.29	8.43	9.43	10.29	10.43	11.45	11.59
Ar Mundelein	4.26	4.39	4.46	5.16	5.23	5.26	5.46	5.57	6.46	6.54	7.46	8.31	8.45	9.45	10.31	10.45	11.47	12.01

MUNDELEIN, LIBERTYVILLE AND LAKE BLUFF

EASTBOUND	300 Daily	302 Daily	304 Daily Ex. Sun.	700 Daily	390 Daily Ex. Sun.	306 Daily	702 Daily Ex. Sun.	308 Daily Ex. Sun.	704 Daily	310 Daily	706 Daily	312 Daily	708 Daily	314 Daily	710 Daily	316 Daily	318 Daily	712 Daily	320 Daily	714 Daily	322 Daily	716 Daily	324 Daily	326 Daily Ex. Sun.	328 Daily
	AM	AM	AM	AM	AM	AM	AM	AM	AM	AM	AM	AM	AM	AM	AM	AM	AM	AM	AM	PM	PM	PM	PM	PM	PM
Lv Mundelein	12.05	4.50	5.18	5.26	5.50	5.55	6.03	6.18	6.30	6.50	7.15	7.50	8.35	8.54	9.45	9.50	10.50	11.30	11.50	12.30	12.50	1.30	1.50	2.20	2.50
" St. Marys of Lake	12.06	4.51	5.19	5.27	5.51	5.56	6.04	6.19	6.31	6.51	7.16	7.51	8.36	8.55	9.46	9.51	10.51	11.31	11.51	12.31	12.51	1.31	1.51	2.21	2.51
" Libertyville	12.12	4.58	5.26	5.31	5.57	6.03	6.09	6.26	6.35	6.58	7.20	7.58	8.40	9.01	9.50	9.58	10.58	11.35	11.58	12.35	12.58	1.35	1.58	2.28	2.58
" Thornbury Village	12.14	5.00	5.28	.....	5.59	6.05	.....	6.28	.....	7.00	.....	8.00	.....	9.03	.....	10.00	11.00	.....	12.00	.....	1.00	.....	2.00	2.30	3.00
" Green House	12.15	5.01	5.29	.....	6.00	6.06	.....	6.29	.....	7.01	.....	8.01	.....	9.04	.....	10.01	11.01	.....	12.01	.....	1.01	.....	2.01	2.31	3.01
" Rondout	12.17	5.03	5.31	5.34	6.02	6.08	6.12	6.31	6.38	7.03	7.23	8.03	8.43	9.07	9.53	10.03	11.03	11.38	12.03	12.38	1.03	1.38	2.03	2.33	3.03
" Knollwood	12.19	5.05	5.33	5.36	6.04	6.10	6.14	6.33	6.40	7.05	7.25	8.05	8.45	9.08	9.55	10.05	11.05	11.40	12.05	12.40	1.05	1.40	2.05	2.35	3.05
Lv C. & N. W. Crossing	12.21	5.07	5.35	.....	6.06	6.12	.....	6.35	.....	7.07	.....	8.07	.....	9.10	.....	10.07	11.07	.....	12.07	.....	1.07	.....	2.07	2.37	3.07
Ar Lake Bluff (Shore Line)	12.24	5.10	5.38	.....	.....	6.15	.....	6.38	.....	7.10	.....	8.10	.....	9.13	.....	10.10	11.10	.....	12.10	.....	1.10	.....	2.10	2.40	3.10
" Lake Bluff (Skokie Valley Div.)	.....	.....	.....	.....	.....	.....	.....	.....	.....	.....	.....	.....	.....	.....	.....	.....	.....	.....	.....	.....	.....	.....	.....	.....	.....
" Downeys (Skokie Valley Div.)	.....	.....	.....	.....	.....	.....	.....	.....	.....	.....	.....	.....	.....	.....	.....	.....	.....	.....	.....	.....	.....	.....	.....	.....	.....
" North Chicago Jct.	.....	.....	.....	.....	.....	.....	.....	.....	.....	.....	.....	.....	.....	.....	.....	.....	.....	.....	.....	.....	.....	.....	.....	.....	.....
Ar Waukegan (Downtown)	.....	.....	.....	.....	W626	.....	.....	.....	.....	.....	.....	.....	.....	.....	.....	.....	.....	.....	.....	.....	.....	.....	.....	.....	.....
Ar Chicago (Randolph & Wells)	.....	.....	.....	6.39	.....	.....	7.09	.....	7.43	.....	8.28	.....	9.48	.....	10.58	.....	.....	12.43	.....	1.43	.....	2.43	.....	.....	.....

EASTBOUND	718 Daily	330 Daily Ex. Sun.	332 Daily	334 Daily Ex. Sun.	720 Daily	336 Daily	392 Daily Ex. Sat.& Sun.	338 Daily Ex. Sun.	722 Daily	340 Daily	342 Daily	724 Daily	344 Daily	346 Daily	726 Daily	348 Daily	350 Daily
	PM	PM	PM	PM	PM	PM	PM	PM	PM	PM	PM	PM	PM	PM	PM	PM	PM
Lv Mundelein	3.15	3.20	3.50	4.20	4.30	4.50	5.00	5.20	5.30	5.50	6.56	7.15	7.50	8.50	9.15	9.50	10.50
" St. Marys of Lake	3.16	3.21	3.51	4.21	4.31	4.51	5.01	5.21	5.31	5.51	6.57	7.16	7.51	8.51	9.16	9.51	10.51
" Libertyville	3.20	3.28	3.58	4.28	4.35	4.58	5.07	5.28	5.35	5.58	7.03	7.20	7.58	8.58	9.20	9.58	10.58
" Thornbury Village	.....	3.30	4.00	4.30	.....	5.00	5.09	5.30	.....	6.00	7.05	.....	8.00	9.00	.....	10.00	11.00
" Green House	.....	3.31	4.01	4.31	.....	5.01	5.10	5.31	.....	6.01	7.06	.....	8.01	9.01	.....	10.01	11.01
" Rondout	3.23	3.33	4.03	4.33	4.38	5.03	5.12	5.33	5.38	6.03	7.09	7.23	8.03	9.03	9.23	10.03	11.03
" Knollwood	3.25	3.35	4.05	4.35	4.40	5.05	5.14	5.35	5.40	6.05	7.10	7.25	8.05	9.05	9.25	10.05	11.05
Lv C. & N. W. Crossing	.....	3.37	4.07	4.37	.....	5.07	5.16	5.37	.....	6.07	7.12	.....	8.07	9.07	.....	10.07	11.07
Ar Lake Bluff (Shore Line)	.....	3.40	4.10	4.40	.....	5.10	.....	5.40	.....	6.10	7.15	.....	8.10	9.10	.....	10.10	11.10
" Lake Bluff (Skokie Valley Div.)	.....	.....	.....	.....	.....	.....	.....	.....	.....	.....	.....	.....	.....	.....	.....	.....	.....
" Downeys (Skokie Valley Div.)	.....	.....	.....	.....	.....	.....	.....	.....	.....	.....	.....	.....	.....	.....	.....	.....	.....
" North Chicago Jct.	.....	.....	.....	.....	.....	.....	.....	.....	.....	.....	.....	.....	.....	.....	.....	.....	.....
Ar Waukegan (Downtown)	.....	.....	.....	.....	.....	.....	E5.37	.....	.....	.....	.....	.....	.....	.....	.....	.....	.....
Ar Chicago (Randolph & Wells)	4.28	.....	.....	.....	5.43	.....	.....	.....	6.43	.....	.....	8.28	.....	.....	10.28	.....	.....

E—Arrives or leaves from Edison Court Instead of Waukegan (Downtown). W—Arrives at Waukegan Terminal (Downtown).

Every hour on the hour, fast North Shore Line limited trains leave Milwaukee Station, 6th and Michigan, via the scenic Skokie Valley Route, for Racine, Kenosha, Waukegan and Chicago.

Through Tickets

Direct from North Shore Line Stations to Any Point in the United States, Canada and Mexico

Arrangements have been completed with the railroads throughout the country, so that it is now possible for NORTH SHORE LINE passengers to purchase tickets and have their baggage checked direct from principal NORTH SHORE LINE stations to any point in the United States, Canada and Mexico.

Persons desiring to purchase through tickets at stations where they are not regularly on sale, can procure same by giving ticket agent sufficient time to secure them from nearest interline ticket office.

TRANSFER AT CHICAGO. All NORTH SHORE LINE trains in Chicago operate into the heart of the city, over the tracks of the Chicago Rapid Transit System, and make all stops on the West and South Side of the "Loop." Passengers holding through tickets and baggage checks over other railroads are transferred from the La Salle Street Station to their depot without extra charge, in coaches of the Parmelee Transfer Company.

TAXI CAB AND BAGGAGE TRANSFER AT THE LA SALLE STREET STATION ON THE "LOOP." Uniformed agents of the Frank Parmelee Company are on duty in the La Salle Street Station and will arrange for baggage transfer to hotels and residences, and stations of connecting lines; also for the transfer of passengers to railroad stations and hotels. Taxi Cabs are available at the station entrance.

SLEEPING CAR RESERVATIONS BEYOND CHICAGO OR MILWAUKEE. Requests for sleeping and parlor car reservations to points beyond Chicago or Milwaukee should be addressed to the local agent, who will make reservations at once by private wire.

STOP OVERS—on round trip—SUMMER EXCURSION TICKETS, on round trip ALL-YEAR TOURIST TICKETS, are permitted at any point on the Chicago North Shore and Milwaukee Railroad, and at practically all points on other lines, within final limit, on application to Conductor.

CONNECTIONS AT CHICAGO

A. T. & S. F. Dearborn Station, Dearborn and Polk Streets.	Lv Chicago	*10.00	*1.35	*6.00	*a800	*8.15	*10.30		
	Ar Kansas City	9.25	1.45	9.15	8.05	9.00	10.45		
	" Wichita	6.05		5.15			5.32		
	" Oklahoma City	1.00		11.35					
	" Ft. Worth	8.20		6.45					
	" Galveston	9.35		10.00					
	" Colorado Springs	12.40	6.45	7.00					
	" Denver	3.30	9.40	10.00					
	" Grand Canyon	6.30	6.30			8.20	8.20		
	" Phoenix	7.45	10.30			7.45			
	" Los Angeles	7.35	7.35		9.00	2.15	6.00		
	" San Diego	1.00	1.00		1.00	6.00	10.00		
	Ar San Francisco	8.00	8.00				8.00		
Baltimore & Ohio Grand Central Station, Harrison and So. Wells Sts.	Lv Chicago (C.T.)	*1000	*a1.00	*a6.40	*9.45				
	Ar Pittsburgh (E.T.)	11.55		8.00	12.35				
	" Washington	8.30	9.00	4.40	10.12				
	" Baltimore	10.00	9.58	5.48	11.15				
	" Philadelphia	12.08	12.08	8.01	3.58				
	Ar New York (*Motor Coach Service*)								
	" *Liberty St. Station*	2.22	2.22	10.12	7.02				
	" *West 23d St. Station*	2.35	2.35	..n..	7.06				
	" *Waldorf-Astoria Station*	2.53	2.53	10.30	7.17				
	" *Pershing Square Station*	3.00	3.00	10.37	7.25				
Big Four (C. C. C. & St. L.) Central Station, Roosevelt Road and Lake Front	Lv Chicago	*10.10	*1.00	*5.00	†8.40	*9.15	*11.25		
	Ar Indianapolis	3.10	6.05	9.45	2.35	2.45	4.25		
	" Cincinnati (E.T.)	7.15	10.00		7.15	7.00	8.20		
	" White Sulphur Spr'gs (C.&O.)	8.22	8.22		7.18	7.18	7.18		
	" Chattanooga (Sou. Ry.)	4.00	7.10		4.00	4.00	4.00		
	" Atlanta (Sou. Ry.)	8.25			8.25	8.25	8.25		
	Ar Jacksonville (Sou. Ry.)	8.10			7.20	7.20	7.20		
Burlington Route C. B. & Q. R. R. Union Station, Canal St. and Jackson Blvd.	Lv Chicago	*10.30	*1035	*6.00	*6.15	*6.30	*11.00	*1130	
	Ar St. Paul		10.30			7.00	10.55		
	" Minneapolis		11.25			7.35	11.55		
	" St. Joseph			7.25					
	" Kansas City			8.00					
	" Omaha	11.50			8.00				3.50
	" Denver	2.00							7.15
	" San Francisco	7.45							5.45
	" Portland		7.00			7.00	7.00		
	Ar Seattle		7.00			8.45	7.00		
Chicago & Alton R. R. Union Station, Canal Street and Jackson Blvd.	Lv Chicago	11.30	*3.00	*6.50	*9.00	*11.30	*11.59		
	Ar Joliet		3.56		10.05				
	" Bloomington	2.10	6.00	9.30	12.35	2.20			
	" Springfield	3.30	7.30	10.50		3.45			
	Ar St. Louis	6.00	10.30	1.20	7.04	6.55	7.43		
C. & E. I. Dearborn Station, Dearborn and Polk Streets.	Lv Chicago	*7.25	11.55	*1225	*5.35	*10.00	*11.20		
	Ar Terre Haute	2.00	4.16	5.26	10.35	2.40	4.50		
	" Evansville	5.55	7.20	8.40	2.20	5.48	8.00		
	" Nashville (L. & N.)		12.10	3.00	8.20	10.32			
	" Chattanooga (N.C.&St.L.)		4.15		2.15	2.52			
	" Atlanta (N.C. & St. L.)		8.00		6.10	6.50			
	Ar Jacksonville (E.T.) (A.C.L.)		9.00			7.25			
C. & N. W. Ry. North Western Terminal, Madison and Clinton Streets.	Lv Chicago	*1030	*2.30	*6.05	*8.10	* 8.30	*10.15	*1159	
	Ar Des Moines	7.45	12.30	7.30		7.30	7.30	1.30	
	" Sioux City			8.15			† 1.30	†4.45	
	" Omaha	11.30	3.49	7.25	8.25	9.30	11.35	3.21	
	" Denver	1.09		8.30				7.15	
	" Ogden		7.05		9.20	1.10		6.40	
	" Salt Lake City		8.20		10.35	2.35		8.20	
	" Los Angeles		8.30		9.10	2.30		8.30	
	" San Francisco		8.30		9.10	2.30		8.30	
	" Portland		10.30				6.15		
	Ar Seattle		7.15				6.30		
Ches. & Ohio Central Station, Roosevelt Road and Lake Front.	Lv Chicago	*7.15	*1150						
	Ar Muncie	1.25	7.35						
Chicago Great Western Station, Harrison and So. Wells Sts.	Lv Chicago	*6.30	*11.30						
	Ar Sycamore	8.18	1.15						
	" Dubuque	11.45	4.21						
	" Rochester	7.00	11.00						
	" St. Paul	7.10							
	Ar Minneapolis	7.50							
	Ar Hampton		9.39						
	Ar Ft. Dodge		11.25						
	Ar Waterloo	4.01	7.50						
	" Marshalltown	5.30	9.29						
	Ar Des Moines	7.25	11.30						
C. M. St. P. & P. Union Station Canal St. and Jackson Blvd.	Lv Chicago	*2.30	*6.00	* 6.20	10.45				
	Ar Des Moines			6.00	†10.55				
	" Omaha	3.50		7.38	3.45				
	" Sioux City			8.25	† 4.35				
	" Kansas City		8.00						
	Ar San Francisco	8.30							

CONNECTIONS AT CHICAGO (Continued)

Erie Dearborn Station, Dearborn and Polk Streets.	Lv Chicago (C.T.)	*11.00	*10.20					
	Ar Youngstown (E.T.)	11.47	1.09					
	" Binghamton	9.45	12.51					
	" New York	3.52	7.14					
	Ar New York (W. 23d St.)	4.10	7.35					
Grand Trunk Dearborn Station, Dearborn and Polk Streets.	Lv Chicago	†7.45	*9.05	*1245	*5.30	*10.05	*11.50	
	Ar Battle Creek	2.10	1.20	5.20	10.07	2.50	4.27	
	" Lansing	4.00	2.25	6.35	11.20	4.25	5.43	
	" Detroit		†5.20	9.30		7.55		
	" New York (L. V.)			5.45			8.20	
	" Toronto		10.45		8.30		4.10	
	" Montreal		7.30		5.00		7.30	
	" Portland		7.05		7.05		7.05	
	Ar Boston		7.00		7.40		7.00	
Illinois Central Central Station, Michigan Ave. and Roosevelt Road.	Lv Chicago	*9.00	*12.30	*6.15	*9.30			
	Ar Memphis	11.25	12.26	8.15				
	" Birmingham				3.55			
	" Jacksonville				7.00			
	Ar New Orleans	10.30	9.30	7.50				
Mich. Central Central Station, Roosevelt Road and Lake Front.	Lv Chicago	*8.45	*a1000	*10.30	*3.00	*9.00	*1205	
	Ar Detroit (C. T.)	3.15	4.14	5.55	10.35	2.58	7.30	
	" Buffalo	9.27	10.10	1.00	7.15	9.00	2.20	
	" Boston (B. & A.)	10.55	12.00	3.10	8.45	10.50	6.40	
	" New York N. Y. C.)	7.58	9.00	3.30	6.30	6.50	5.05	
	" New York (L. V.)		10.30		8.47			
	Ar Philadelphia (P. & R.)		9.25		8.08			
Mich. Central and Penna. System Central Station.	Lv Chicago	†8.45	*12.01	* 5.10	*1205			
	Ar Grand Rapids	1.45	4.50	10.05	5.35			
Mich. Central and Can. Pac. Central Station, Roosevelt Road and Lake Front.	Lv Chicago (M. C.)	*h845	*h5.40	*12.05	*1230	*3.30	*1115	
	Ar Detroit M. C.)	3.15	12.10	7.30	6.55	9.30	6.45	
	" Toronto (C. P.)	10.40	8.25	4.00				
	" Montreal (C. P.)	8.00	5.10					
	" Quebec (C. P.)	2.00	7.00					
	" St. John, N. B. (C. P.)	5.15	11.55					
	Ar Boston (B. & M.)	8.56	7.30					
Monon (C. I. & L.) Dearborn Station, Dearborn and Polk Streets.	Lv Chicago	*9.00	*9.30	*1200	* 5.00	* 9.00	*1201	
	Ar Indianapolis		2.30	5.00	9.45		6.00	
	" Louisville	7.20				7.30		
	Ar Cincinnati (E.T.)		7.10				10.40	
New York Central La Salle St. Station, La Salle and Van Buren.	Lv Chicago (C.T.)	*2.20	*8.25	*1035	*a1030	*a1240	*a145	
	Ar Toledo	8.51	1.40	4.35	3.40		7.45	
	" Cleveland (E.T.)	12.38	5.23	8.30	7.10		11.42	
	" Buffalo	5.30	9.30	1.30			4.25	
	" New York		8.05	3.30	9.22	9.40	4.00	
	Ar Boston		10.55	3.10		12.00		
	Lv Chicago	*2.00	*5.00	*a530	*a1110	*11.25		
	Ar Toledo	10.40	10.52		4.10	4.55		
	" Cleveland	2.40	2.43		g 7.35	9.03		
	" Buffalo	6.45	7.10		g12.35	3.50		
	" Pittsburgh							
	" New York	6.50		5.25	g10.10	6.45		
	Ar Boston			s7.25		6.40		
Nickel Plate Road N. Y. C. & St. L. La Salle St. Station, La Salle and Van Buren.	Lv Chicago	*1040	*1120	8.00				
	Ar Cleveland (E.T.)	8.50	8.35	8.00				
	" Erie	11.52	11.53					
	" Buffalo	2.10	2.10					
	Ar New York (D. L. & W.)	3.30	6.45					
Pennsylvania Union Station, Canal Street and Jackson Blvd. **Via Ft. Wayne**	Lv Chicago	*a830	*a1030	*a1240	*1.10	*3.15	*a530	*9.15	*a1130
	Ar Pittsburgh	9.55	10.40	11.56	12.05	6.55	6.25	8.45	12.30
	" Baltimore	6.45	7.45		8.03	6.08	3.20	6.08	9.15
	" Washington	7.55	8.35		9.00	7.05	4.20	7.05	10.13
	" Philadelphia					5.50	3.00		9.35
	" N. Philadelphia	6.40	7.24	7.54		6.20	3.30	5.21	10.14
	Ar New York	8.30	9.25	9.40		8.15	5.30	7.10	12.10
Via Columbus	Lv Chicago	*1045	*1015	Lv Chicago		*1000	*9.20	*1100	*1135
	Ar Columbus	8.15	7.55	Ar Indianapolis		3.20		3.50	
	" Pittsburgh	2.45	2.40	" Louisville		6.35		7.30	
	" Baltimore	3.16		" Dayton		6.20			8.20
	" Washington	4.20		" Cincinnati		7.00	7.20		8.35
	" N. Phila	1.30		" Norfolk(N.&W.)		6.45			7.30
	" Philadelphia		11.55	Ar Jacksonville			8.20		
	Ar New York	3.35	2.30	(A.C.L.)					
Pere Marquette Grand Central Station, Harrison and So. Wells Sts.	Lv Chicago	†8.45	*12.00	†5.00	*11.45	†7.45		
	Ar Grand Rapids	1.40	* 4.55	9.55	* 5.45	12.30		
	" Muskegon		† 5.40		* 6.45			
	" Detroit		* 8.50	6.00	†11.00			
	" Saginaw				†12.05			
	Ar Traverse City		†10.25		† 1.10	5.22		

Reference Marks: * Daily. † Daily, except Sunday. a Extra-fare train. g Connections at Cleveland and Buffalo for points east not guaranteed. h Extra-fare to Detroit. n All coaches from train 8 operated via Liberty St. Station. s Via both B. & M. R. R. and B. & A. R. R.

CONNECTIONS AT CHICAGO (Concluded)

Rock Island Lines C. R. I. & P. Ry. La Salle Street Station, La Salle and Van Buren	Lv Chicago	*1250	*12.50	*1000	* 5.33	*6.00	*8.30	*1130
	Ar Des Moines		11.20	6.35	2.55			8.15
	" Omaha			11.00	7.45			4.25
	" Colorado Springs			12.35				7.00
	" Denver			1.10				7.25
	" Kansas City	7.30				8.15	9.30	
	" El Paso	5.35				11.30	10.35	
	" Los Angeles	7.35				12.01	9.30	
	" San Francisco	7.45		8.30		8.10	8.10	2.30
	" Ft. Worth					6.25		
	Ar Dallas					7.55		
South Shore Line C. S.S. & S. B. R. R. Station at Randolph and Michigan (Illinois Central Suburban Station)		Dining Car Train	Parlor Car Train	Dining Car Train	Parlor Car Train	Dining Car Train		
	Lv Chicago	* 7.00	*10.00	*12.00	*3.00	*5.00		
	Ar Hammond	7.33	10.33	12.33	3.33	5.33		
	" South Chicago	7.39	10.39	12.39	3.39	5.39		
	" Gary	7.58	10.58	12.58	3.58	5.58		
	" Michigan City	8.35	11.35	1.35	4.35	6.35		
	Ar South Bend	9.33	12.33	2.33	5.33	7.33		

NOTE—All South Shore Line trains stop in Chicago at Van Buren St., 12th St., 53d St. and 63d St. stations of Illinois Central R. R.

Wabash Dearborn Station, Dearborn and Polk Streets.	Lv Chicago	*10.30	*11.25					
	Ar Detroit	5.55	6.55					
	" Buffalo	2.50	5.30					
	Ar New York (D. L. & W.)	3.30	6.45					

CONNECTIONS AT MILWAUKEE

C. & N. W. Ry.	Lv Milwaukee	*7.25	†1005	*6.20	*1230	* 9.00	*12.25	
	Ar Madison	9.55	12.35	8.50				
	" St. Paul				10.20	7.00	9.30	
	" Minneapolis				10.55	7.35	10.05	
	" Duluth						12.40	
	" Rochester			9.45	9.05			
	" Rapid City			7.50				
	Ar Deadwood			10.20				
	Lv Milwaukee	†4.30	*4.35		†1.35	* 7.20		
	Ar Sheboygan	6.25			3.15	9.01		
	" Manitowoc				4.00	9.53		
	" Ironwood	†5.10	†5.10					
	Ar Ashland	6.50	6.50					
	Lv Milwaukee	*4.35	*7.15	†1120	†2.15	* 5.00	* 8.25	*1125
	Ar Fond du Lac	6.20	9.10	1.00	4.22	6.40	10.10	1.03
	" Oshkosh	7.05	9.54	1.40	5.05	7.15	10.50	1.45
	" Menasha	7.30	10.18	2.05	5.32	7.37	11.15	2.10
	" Appleton	8.27	10.43	2.28	5.55	7.55	11.35	2.35
	" Green Bay	9.50	12.01	3.30	7.00	8.50	12.40	4.00
	" Marinette	†1141		5.04		†10.25	2.27	5.45
	" Menominee	11.51		5.15		10.35	2.40	6.00
	Ar Escanaba	2.10					4.30	
C. M. St. P. & P.	Lv Milwaukee	*1.10	*4.05	*10.20	*12.45	*9.00	*1110	
	Ar St. Paul	11.00	2.25	8.10	10.20	7.10	8.30	
	" Minneapolis	11.50	3.15	8.55	11.05	7.55	9.05	
	" Spokane	8.10			8.50			
	" Seattle	7.00			7.45			
	Ar Tacoma	8.20			9.10			
	Lv Milwaukee	†6.45	*5.20	*11.30				
	Ar Elkhart Lake	9.00	7.20	1.14				
	" Green Bay	10.55	8.55	3.05				
	" Iron Mountain	3.05		6.05				
	" Channing	4.00		7.40				
	" Republic	4.50		8.55				
	" Champion	5.10		9.20				
	" Houghton	8.20		12.05				
	" Hancock	8.35		12.20				
	Ar Calumet	9.10		12.55				
Milwaukee Northern Railway Co.	Hourly service between Milwaukee—Cedarburg—Pt. Washington—Sheboygan							
Pere Marquette Line Steamers	Frequent sailings between Milwaukee, Wis.—Ludington, Mich.—Manistee, Mich. Through tickets from all North Shore Line stations. Consult your local ticket agent for sailing dates							
Soo Line	Lv Milwaukee	* 7.35						
	Ar Fond du Lac	10.10						
	" Oshkosh	10.49						
	" Neenah	11.16						
	" St. Paul	8.05						
	" Minneapolis	8.55						
	" Superior	7.35						
	" Duluth	8.05						
	" Vancouver	7.45						
	Ar Seattle	8.30						
The Milwaukee Electric Railway and Light Co.	Frequent service between Milwaukee—Waukesha—Delafield—Oconomowoc—Watertown—Waterford—Rochester—Burlington—Big Bend—Mukwanago—East Troy.							

Chicago North Shore and Milwaukee Railroad

CHICAGO — Electrically Operated All the Way — MILWAUKEE

Trains in Chicago operate over the lines of the Chicago Rapid Transit Lines, thereby bringing all railroad stations within easy walking distance.

DOWNTOWN CHICAGO STATION
223 So. Wabash Ave.
Phone Harrison 4127

DOWNTOWN MILWAUKEE TERMINAL
6th and Michigan Sts.
Phone Grand 8860

STATIONS OF STEAM RAILROADS—CHICAGO

NORTH WESTERN STATION—Canal and Madison Streets

Chicago & North Western..... Leave trains at Madison and Wells Streets Station and walk three blocks west.

NEW UNION STATION—Canal Street and Jackson Blvd.

Chicago & Alton.....
Chicago, Burlington & Quincy..
Chicago, Milwaukee, St. Paul and Pacific.....
Pennsylvania..... Leave trains at Quincy and Wells Streets Station and walk three blocks west on Jackson Blvd.

DEARBORN STATION—Polk and Dearborn Streets

Chicago & Eastern Illinois.....
Chicago & West. Indiana (Suburb.)
Erie.....
Grand Trunk.....
Monon (C. I. & L.).....
Santa Fe (A. T. & S. F.).....
Wabash..... Leave trains at State, Dearborn and Van Buren Streets Station and walk two blocks south on Dearborn Street.

LA SALLE STATION—La Salle and Van Buren Streets

Chicago, Rock Island & Pacific..
New York Central.....
Nickel Plate (N.Y.C.& St.L.)... Leave trains at La Salle and Van Buren Streets. Direct entrance to station from North Shore platform.

GRAND CENTRAL—Harrison and Wells Streets

Baltimore & Ohio.....
Chicago Great Western.....
Pere Marquette.....
Soo Line (M. St. P. & S. Ste. M.) Leave trains at Quincy and Wells Streets Station and walk three blocks south.

CENTRAL STATION—Roosevelt Road and Michigan Avenue

Big Four (C. C. C. & St. L.)...
Illinois Central.....
Michigan Central.....
Chesapeake & Ohio ..... Leave trains at Roosevelt Road and walk east two blocks.

CHICAGO STATIONS OF ELECTRIC INTERURBAN RAILROADS

CHICAGO SOUTH SHORE AND SOUTH BEND R. R.

Downtown Stations.....Randolph St. I. C. Sub. Sta.
Van Buren St. I. C. Sub. Sta.
Roosevelt Road I. C. Sub. Sta.

South Side Stations.....53d Street
63d Street

CHICAGO AURORA AND ELGIN RAILROAD

Downtown Station.....Wells Street Terminal

West Side Stations.....Marshfield Avenue
Laramie Avenue
Oak Park Avenue
Forest Park

THROUGH TICKETS AND PULLMAN RESERVATIONS

Our patrons may now secure Through Tickets, Pullman Reservations, and have their baggage checked through from their home station to any point in the United States, Canada or Mexico.

RAILROAD STATIONS—MILWAUKEE

T. M. E. R. & L. STATION—Public Service Bldg.
T. M. E. R. & L. Co.—MILWAUKEE NORTHERN RY. Three blocks east.
Through ticket and baggage checking service to points on all lines at Milwaukee.

UNION STATION

Chicago, Milwaukee, St. Paul and Pacific
Soo Line (M. St. P. & S. Ste. M.) ..... Two blocks east.

NORTH WESTERN STATION

Chicago & North Western..... Take Clybourn car.

CHICAGO STATIONS EASILY REACHED

North Side

Chicago Motor Coach Route No. 53 operates over the near North Side hotel and residential district and Lincoln Park District over Sheridan Road directly to Uptown Station, Wilson and Broadway; Broadway Surface Lines cars stop at the door; "L" trains stop at the station; Southbound motor coaches from the North Side pass on Michigan Avenue within one block of the Downtown (223 South Wabash Avenue) Station; Evanston motor coaches and street car lines terminate at the Howard Street Station; taxicab stands are maintained at North Side Stations.

South Side

Surface Lines cars connect with South Side Stations and all converge within two blocks of the Downtown Station; Northbound motor coaches all pass within one-half block of the Downtown Station; Randolph Street Station of the Chicago South Shore and South Bend Railroad—the South Shore Line—is one block east of the Randolph Street "L" Station of the North Shore Line. The 63d Street Station of the South Shore Line adjoins the Dorchester Avenue Station of the North Shore Line.

West Side

Rapid Transit Line "L" passengers from the West Side get off at Adams and Wabash Station, directly at the Downtown North Shore Line Station; Chicago Aurora and Elgin Railroad passengers transfer, free, at Marshfield Avenue, Canal Street Station or Wells Street Terminal, taking "L" trains direct to the Downtown Station; Surface Lines cars and motor coaches from the west all converge within a block or two of the Downtown Station.

POOLE BROS. INC., CHICAGO

Schedule Effective April 29, 1928

Chicago North Shore *and* Milwaukee Railroad

NORTH SHORE LINE

MILWAUKEE *and* CHICAGO

The Famous Skokie Valley Route

Between

HEART OF CHICAGO
and **HEART OF MILWAUKEE**
Every Hour on the Hour

DINING CAR SERVICE

PARLOR OBSERVATION CARS

CONVENIENT AUXILIARY MOTOR COACH ROUTES

WISCONSIN
Land o' Lakes

ILLINOIS
Lake Region

Schedule Effective April 29, 1928

Chicago North Shore *and* Milwaukee Railroad



DINING CAR SERVICE
PARLOR OBSERVATION CARS