Chicago North Shore & Milwaukee Railroad



North Shore Line

The Road of Service

Chicago · Milwaukee

Effective Dec. 3, 1939

TABLE OF CONTENTS

SERVICE	PAGES
CHICAGO-Kenosha-Racine-MILWAUKEE (Skokie Valley Route)	5-8
CHICAGO-North Shore Suburbs-WAUKEGAN (Shore Line & Skokie Valley Routes)	11-29
EVANSTON-MILWAUKEE (Shore Line Route)	31-34
CHICAGO-Skokie Valley Stations LIBERTYVILLE-MUNDELEIN	39-42
CHICAGO-Lake Bluff-LIBERTYVILLE-MUNDELEIN (Shore Line Route)	43
NORTH CHICAGO JUNCTION-MILWAUKEE Local Trains	35-36
WAUKEGAN-ZION-WINTHROP HARBOR MOTOR COACHES	30
American Express Travelers' Cheques	31
Baggage Checking and Delivery	37-38
Baggage Stations	37
Chicago Baggage Room	37 & 38
Children's Fares	45
Commutation Tickets	3 & 4
Convenience of Service and Stations	5-10
Emergency Baggage Service	37-38
Fares	4 & 33
Freight Services	44
General Baggage Service	37
General Offices	34
Holiday Schedules	45
Hotel Ticket Offices	32
Interline Baggage Checking	7
Interline Tickets	7
Map of North Shore Line System	1
Mileage	4
Pullman Reservations	8
Reference Notes	46
Telephones—Passenger Stations	45
Ticket Redemptions	45
Traffic Department	44

BUY MORE . . . SPEND LESS!

Whether it be shoe-strings, collar buttons or groceries, the QUANTITY purchaser gets the most for his money.

And so it is with transportation on the North Shore Line—*the more you buy the less it costs.*

For example, a round-trip ticket costs less than 2 one-way tickets; a weekly ticket reduces the cost per ride still lower; and so it is down through the various types of tickets we have for sale —10-rides, 25-rides, 60-rides, etc.

Also, like merchandisers of other commodities, we employ an extensive back-of-the-counter sales force. On our regular payroll are more than 75 men and women ticket agents maintaining offices in principal stations during most of the hours of the day and night. They "stock" many forms of tickets for the traveler's needs.

Your use of ticket office facilities reduces the cost of transportation. You can SAVE MONEY and avoid extra charges, necessary when fares are paid on trains, by PURCHASING TICKETS IN ADVANCE at our sales counters—the North Shore Line ticket offices.

Low NORTH SHORE LINE FARES Bring Travel Bargains

BETWEEN	CHICAGO LOOP (All stations Roosevelt Road to Chicago Ave.)						
	Miles From Loop	One-Way	60-Day Round-Trip	1-Year 10-Ride Bearer	1-Year 25-Ride Bearer	Monthly 60-Ride Individual	Weekly 12-Ride Individual
Linden Avenue	15.0	$0.29	$0.55	$2.75	$6.00	$8.58	$2.06
Wilmette	16.0	.29	.55	2.75	6.40	8.58	2.20
Kenilworth	17.0	.32	.60	3.00	6.80	8.72	2.23
Indian Hill	17.5	.33	.60	3.00	7.00	8.85	2.26
Winnetka	18.5	.35	.65	3.25	7.40	8.85	2.26
Hubbard Woods	19.5	.37	.70	3.50	7.80	8.92	2.28
Glencoe	21.0	.39	.75	3.75	8.40	9.24	2.36
Braeside	22.5	.43	.80	4.00	9.00	9.45	2.42
Ravinia Park	22.5	.43	.80	4.00	9.00	9.51	2.43
Ravinia	23.5	.44	.80	4.00	9.40	9.51	2.43
Highland Park	25.0	.47	.85	4.25	10.00	9.90	2.53
Highwood	26.5	.50	.90	4.50	10.60	10.30	2.63
Fort Sheridan	27.0	.53	1.00	5.00	10.80	10.30	2.63
Lake Forest	30.0	.57	1.05	5.25	12.00	10.96	2.80
Lake Bluff	32.0	.62	1.15	5.75	12.80	11.56	2.96
Great Lakes	34.5	.65	1.20	6.00	13.80	12.94	3.31
NorthChicago Jct.	34.5	.65	1.20	6.00	13.80	12.94	3.31
North Chicago	35.5	.67	1.25	6.25	14.20	12.94	3.31
Waukegan	37.5	.73	1.35	6.75	15.00	13.20	3.38
Zion	44.0	.85	1.55	7.75	17.60	14.52	3.71
Winthrop Harbor	46.0	.90	1.65	8.25	18.40	15.45	3.95
Kenosha	52.5	1.05	1.90	9.50	.....	17.69	.....
Racine	62.5	1.25	2.25	11.25	.....	.....	.....
Harrison St. (Mil.)	82.5	1.65	3.00	15.00	.....	.....	.....
Milwaukee	85.5	1.70	3.10	15.50	.....	.....	.....
Niles Center	16.0	.33	.60	3.00	6.00	8.58	2.06
Harmswoods	17.0	.34	.65	3.25	6.00	8.58	2.06
Glenview	18.0	.37	.70	3.50	6.40	8.58	2.20
Northfield	20.5	.42	.80	4.00	7.40	8.85	2.26
Northbrook	23.0	.47	.85	4.25	8.40	9.24	2.36
Woodridge	25.0	.50	.90	4.50	9.40	9.51	2.43
Briergate	26.0	.53	1.00	5.00	10.00	9.90	2.53
Highmoor	28.0	.57	1.05	5.25	10.60	10.30	2.63
Sheridan Elms	29.0	.58	1.05	5.25	10.80	10.30	2.63
Deerpath	31.5	.63	1.15	5.75	12.00	10.96	2.80
Knollwood	33.5	.68	1.25	6.25	13.40	12.46	3.10
Rondout	34.5	.69	1.25	6.25	13.80	12.46	3.10
Libertyville	37.5	.72	1.30	6.50	15.00	13.20	3.13
Mundelein	40.5	.80	1.45	7.25	16.20	14.50	3.45

Fares subject to change without notice
Round trip and 10-Ride ticket fares as shown are effective beginning December 15, 1939

For low fares from other Chicago stations and between intermediate points consult your North Shore Line ticket agent.

CHICAGO • KENOSHA • RACINE • MILWAUKEE

NORTHBOUND — *Skokie* — *Valley Route* — NORTHBOUND

CENTRAL STANDARD TIME	401 Lim. Daily Ex. Sun.	95 Local Sun. Only	405 Lim. Daily D	407 Lim. Daily	409 Lim. Daily BX	411 Lim. Daily	413 Lim. Daily B
CHICAGO	AM	AM	AM	AM	AM	AM	AM
Roosevelt Road Lv	5.31	6.01	7.01	8.01	9.01	10.01	11.01
Congress & Wabash... "	5.32	6.02	7.02	8.02	9.02	10.02	11.02
ADAMS & WABASH "	5.35	6.05	7.05	8.05	9.05	10.05	11.05
Madison & Wabash... "	5.36	6.06	7.06	8.06	9.06	10.06	11.06
Randolph & Wabash.. "	5.37	6.07	7.07	8.07	9.07	10.07	11.07
Clark & Lake..... "	5.38	6.08	7.08	8.08	9.08	10.08	11.08
Merchandise Mart.... "	5.39	6.09	7.09	8.09	9.09	10.09	11.09
Grand Avenue..... "	5.40	6.10	7.10	8.10	9.10	10.10	11.10
Chicago Avenue..... "	5.41	6.11	7.11	8.11	9.11	10.11	11.11
Belmont Avenue..... "	5.48	6.18	7.18	8.18	9.18	10.18	11.18
Wilson Avenue..... "	5.53	6.23	7.23	8.23	9.23	10.23	11.23
Howard Street..... "	5.59	6.29	7.29	8.29	9.29	10.29	11.29
Dempster St. (Niles Ctr.) "	6.06	6.36	7.36	.....	9.36	10.36	11.36
Lake Bluff..... "	.....	7.01	.....	.....	.....	.....	.....
North Chicago Junc..... "	6.27	7.06	7.57	8.56	9.57	10.57	11.57
WAUKEGAN (Ed'n Ct.) "	6.32	7.13	8.02	9.01	10.02	11.02	**12.02**
ZION..... "	6.40	7.24	8.10	.....	10.10	11.10	**12.10**
KENOSHA..... "	6.50	7.35	8.20	9.18	10.20	11.20	**12.20**
RACINE..... "	7.01	7.51	8.31	9.29	10.31	11.31	**12.31**
MILWAUKEE							
Harrison Street..... Ar	7.21	8.21	8.51	9.49	10.51	11.51	**12.51**
Mitchell Street..... "	7.24	8.24	8.54	9.52	10.54	11.54	**12.54**
National Avenue..... "	7.28	8.28	8.58	9.56	10.58	11.58	**12.58**
6th & Michigan..... "	7.33	8.33	9.03	10.01	11.03	**12.03**	**1.03**

CENTRAL STANDARD TIME	415 Lim. Daily D	417 Lim. Daily BX	419 Lim. Daily	421 Lim. Daily B	423 Lim. Daily	425 Lim. Daily	427 Lim. Daily D	429 Lim. Daily	431 Lim. Daily B	433 Lim. Daily	435 Lim. Daily	437 Lim. Daily	
CHICAGO	PM	PM	PM	PM	PM	PM	PM	PM	PM	PM	PM	PM	
Roosevelt Road Lv	12.01	1.01	2.01	3.01	4.01	4.59	5.59	7.01	8.01	9.01	10.01	11.31	.....
Congress & Wabash... "	12.02	1.02	2.02	3.02	4.02	5.00	6.00	7.02	8.02	9.02	10.02	11.32	.....
ADAMS & WABASH "	12.05	1.05	2.05	3.05	4.05	5.03	6.03	7.05	8.05	9.05	10.05	11.35	.....
Madison & Wabash... "	12.06	1.06	2.06	3.06	4.06	5.04	6.04	7.06	8.06	9.06	10.06	11.36	.....
Randolph & Wabash.. "	12.07	1.07	2.07	3.07	4.07	5.05	6.05	7.07	8.07	9.07	10.07	11.37	.....
Clark & Lake..... "	12.08	1.08	2.08	3.08	4.08	5.06	6.06	7.08	8.08	9.08	10.08	11.38	.....
Merchandise Mart.... "	12.09	1.09	2.09	3.09	4.09	5.07	6.07	7.09	8.09	9.09	10.09	11.39	.....
Grand Avenue..... "	12.10	1.10	2.10	3.10	4.10	5.08	6.08	7.10	8.10	9.10	10.10	11.40	.....
Chicago Avenue..... "	12.11	1.11	2.11	3.11	4.11	5.09	6.09	7.11	8.11	9.11	10 11	11.41	.....
Belmont Avenue..... "	12.18	1.18	2.18	3.18	4.18	5.18	6.18	7.18	8.18	9.18	10.18	11.48	.....
Wilson Avenue..... "	12.23	1.23	2.23	3.23	4.23	5.23	6.23	7.23	8.23	9.23	10.23	11.53	.....
Howard Street..... "	12.29	1.29	2.29	3.29	4.29	5.29	6.29	7.29	8.29	9.29	10.29	11.59	.....
Dempster St. (Niles Ctr.) "	12.36	1.36	2.36	.....	4.36	5.36	6.36	7.36	8.36	9.36	10.36	12.06	.....
Lake Bluff..... "	.....	h1.54	h2.54	.....	4.54	5.54	6.54	7.54	8.54	9.54	11.00	12.30	.....
North Chicago Junc..... "	12.57	1.57	2.57	3.56	4.57	5.57	6.58	7.58	8.58	9.58	11.04	12.34	.....
WAUKEGAN (Ed'n Ct.) "	1.02	2.02	3.02	4.01	5.02	6.02	7.03	8.03	9.03	10.03	11.09	12.39	.....
ZION..... "	h1.09	2.10	3.10	.....	5.10	6.10	7.11	8.11	9.11	10.11	11.17	12.47	.....
KENOSHA..... "	1.19	2.20	3.20	4.18	5.20	6.20	7.21	8.21	9.21	10.21	11.27	12.57	.....
RACINE..... "	1.29	2.31	3.31	4.29	5.31	6.31	7.32	8.32	9.32	10.32	11.38	1.08	.....
MILWAUKEE													
Harrison Street..... Ar	1.50	2.51	3.51	4.49	5.51	6.51	7.52	8.52	9.52	10.52	11.58	1.28	.....
Mitchell Street..... "	1.53	2.54	3.54	4.52	5.54	6.54	7.55	8.55	9.55	10.55	12.01	1.31	.....
National Avenue..... "	1.57	2.58	3.58	4.56	5.58	6.58	7.59	8.59	9.59	10.59	12.05	1.35	.....
6th & Michigan..... "	2.02	3.03	4.03	5.01	6.03	7.03	8.04	9.04	10.04	11.04	12.10	1.40	.....

AM Time in light figures; **PM Time in dark figures.**

Reference Notes on Page 46.

IN MILWAUKEE . . . the North Shore Line terminal at 6th and Michigan Streets is in the heart of the downtown district, immediately adjacent to business, theatrical and shopping centers. Stations on Milwaukee's south side give quick access to suburban and residential districts without need of travel to and from the downtown terminal.

IN CHICAGO . . . all North Shore Line stations are on the "L"—offer direct platform transfer to Elevated trains serving all sections of the City. North Shore Line stations on Chicago's north side and in the Loop are directly in the "heart of things" . . . no taxicab, street car or bus transfers.

MILWAUKEE • RACINE •

SOUTHBOUND — *Skokie*

CENTRAL STANDARD TIME	400 Exp. Daily	402 Lim. Daily Ex. Sun.	90 Local Sun. Only	404 Lim. Daily R D	406 Lim. Daily S	408 Lim. Daily B	410 Lim. Daily
MILWAUKEE	AM	AM	AM	AM	AM	AM	AM
6th and Michigan..... Lv	12.01	6.00	6.00	7.00	8.00	9.00	10.00
National Avenue..... "	12.04	6.04	6.04	7.04	8.04	9.04	10.04
Mitchell Street..... "	12.08	6.08	6.08	7.08	8.08	9.08	10.08
Harrison Street..... "	12.12	6.12	6.12	7.12	8.12	9.12	10.12
RACINE..... "	12.32	6.32	6.40	7.32	8.32	9.32	10.32
KENOSHA..... "	12.42	6.42	6.52	7.43	8.42	9.42	10.42
ZION..... "	12.51	6.51	7.04	7.53f	8.50	9.51	10.51
WAUKEGAN (Ed'n Ct.) "	12.58	6.58	7.15	8.01	8.56	9.58	10.58
North Chicago Jct..... "	1.03	7.05	7.22	8.08	9.03	10.05	11.05
Lake Bluff..... "	1.09	7.09	7.26	8.12	9.07	10.08	.....
Dempster St. (Niles Ctr.) "	Via Shore Line	7.29	7.52	8.30	.....	10.25	11.25
CHICAGO..... "							
Howard Street..... "	1.58	7.36	7.59	8.37	9.31	10.32	11.32
Wilson Avenue..... "	2.04	7.43	8.06	8.44	9.38	10.39	11.39
Belmont Avenue..... "	2.09	7.48	8.11	8.49	9.43	10.44	11.44
Chicago Avenue..... "	2.17	7.56	8.19	8.57	9.51	10.52	11.52
Grand Avenue..... "	2.18	7.57	8.20	8.58	9.52	10.53	11.53
Merchandise Mart... "	2.19	7.58	8.21	8.59	9.53	10.54	11.54
Randolph & Wells "	2.20	7.59	8.22	9.00	9.54	10.55	11.55
Madison & Wells..... "	2.21	8.00	8.23	9.01	9.55	10.56	11.56
Quincy & Wells..... "	2.22	8.01	8.24	9.02	9.56	10.57	11.57
La Salle & Van Buren "	2.23	8.02	8.25	9.03	9.57	10.58	11.58
State-Dearborn..... "	2.23	8.03	8.25	9.03	9.57	10.58	11.58
Congress & Wabash.. "	2.25	8.04	8.27	.....	.....	11.00	12.00
Roosevelt Road..... Ar	2.26	8.05	8.28	.....	.....	11.01	12.01

AM Time in light figures; **PM Time in dark figures.**

THROUGH TICKETS to any place in the United States, Canada or Mexico may be purchased from any North Shore Line ticket agent. Your baggage will be checked through to your destination, too.

KENOSHA • CHICAGO

Valley Route — SOUTHBOUND

412 Lim. Daily BX	414 Lim. Daily R D	416 Lim. Daily	418 Lim. Daily B	420 Lim. Daily	422 Lim. Daily	424 Lim. Daily B	426 Lim. Daily R D	428 Lim. Daily	430 Lim. Daily	432 Lim. Daily B	434 Lim. Daily	400 Exp. Daily
AM	AM	PM	PM	PM	PM	PM	PM	PM	PM	PM	PM	AM
11.00	12.00	1.00	2.00	3.00	4.00	5.00	6.00	7.00	8.00	9.00	10.00	12.01
11.04	12.04	1.04	2.04	3.04	4.04	5.04	6.04	7.04	8.04	9.04	10.04	12.04
11.08	12.08	1.08	2.08	3.08	4.08	5.08	6.08	7.08	8.07	9.08	10.08	12.08
11.12	12.12	1.12	2.12	3.12	4.12	5.12	6.12	7.12	8.12	9.12	10.12	12.12
11.32	12.32	1.32	2.32	3.32	4.32	5.32	6.32	7.32	7.31	9.32	10.32	12.32
11.42	12.42	1.42	2.42	3.42	4.42	5.42	6.42	7.42	7.42	9.42	10.42	12.42
11.51	.....	1.51	2.51	.....	4.51	5.51	6.51	7.51	.....	9.51	10.51	12.51
11.58	12.56	1.58	2.58	3.56	4.58	5.58	6.58	7.58	8.56	9.58	10.58	12.58
12.05	1.03	2.05	3.05	4.03	5.05	6.05	7.05	8.05	9.03	10.05	11.05	1.03
.....	.....	.....	3.08	.....	.....	.....	.....	.....	.....	10.08	11.08	1.09
12.25	1.23	2.25	3.25	.....	5.25	6.25	7.25	8.25	.....	10.31	11.25	Via Shore Line
12.32	1.30	2.32	3.32	4.29	5.32	6.32	7.32	8.32	9.29	10.38	11.32	1.58
12.39	1.37	2.39	3.39	4.36	5.39	6.39	7.39	8.39	9.36	10.45	11.39	2.04
12.44	1.42	2.44	3.44	4.41	5.44	6.44	7.44	8.44	9.41	10.50	11.44	2.09
12.52	1.50	2.52	3.52	4.49	5.52	6.52	7.52	8.52	9.49	10.58	11.52	2.17
12.53	1.51	2.53	3.53	4.50	5.53	6.53	7.53	8.53	9.50	10.59	11.53	2.18
12.54	1.52	2.54	3.54	4.51	5.54	6.54	7.54	8.54	9.51	11.00	11.54	2.19
12.55	1.53	2.55	3.55	4.52	5.55	6.55	7.55	8.55	9.52	11.01	11.55	2.20
12.56	1.54	2.56	3.56	4.53	5.56	6.56	7.56	8.56	9.53	11.02	11.56	2.21
12.57	1.55	2.57	3.57	4.54	5.57	6.57	7.57	8.57	9.54	11.03	11.57	2.22
12.58	1.56	2.58	3.58	4.55	5.58	6.58	7.58	8.58	9.55	11.04	11.58	2.23
12.58	1.56	2.58	3.58	4.55	5.58	6.58	7.58	8.58	9.55	11.04	11.58	2.23
1.00	.....	3.00	4.00	4.57	6.00	7.00	.....	9.00	9.57	11.06	12.00	2.25
1.01	.....	3.01	4.01	4.58	6.01	7.01	.....	9.01	9.58	11.07	12.01	2.26

Reference Notes on Page 46.

PULLMAN RESERVATIONS may be made through any North Shore Line ticket agent or traffic representative. They will also be pleased to help you plan your trip.

For Business or Pleasure - Anywhere

North Shore Line agents will issue through railroad and Pullman tickets and check your baggage through to destination. North Shore Line stations in Chicago are within easy access of all railroad terminals.

Connecting Railroads and Stations in Chicago

LaSalle Street Station

Direct platform entrance from North Shore Line LaSalle and Van Buren Sts. Station.

Chicago, Rock Island & Pacific R. R.
New York Central Railroad
Nickel Plate (N. Y. C. & St. L.)

Union Station

Leave North Shore Line trains at Quincy and Wells; walk 3 blocks west on Jackson Blvd. or transfer to "L" trains direct to station.

Chicago & Alton R. R.
Chicago, Burlington & Quincy R. R.
Chicago, Milwaukee, St. Paul & Pacific R. R.
Pennsylvania Railroad

Central Station

Two blocks east of North Shore Line Roosevelt Road Station.

Big Four (C. C. C. & St. L. R. R.)
Illinois Central R. R.
Michigan Central R. R.
Chesapeake & Ohio Ry.

Dearborn Station

Two blocks south of North Shore Line State-Dearborn-Van Buren Sts. Station.

Chicago & Eastern Illinois
Chicago & Western Indiana (Suburban)
Erie R. R.
Grand Trunk Ry.
Monon (C. I. & L.)
Santa Fe (A. T. & S. F. R. R.)
Wabash Ry.

Grand Central Station

Three blocks south of North Shore Line Quincy and Wells Sts. Station.

Baltimore & Ohio R. R.
Chicago Great Western Ry.
Pere Marquette R. R.
Soo Line (M. St. P. & Ste. M.)

Northwestern Station

Leave North Shore Line trains at Madison and Wells Sts. Station and walk three blocks west.

When You Travel Beyond Chicago

it's easy to make connections by North Shore Line.

Chicago Aurora & Elgin Station

Direct platform connections at Quincy & Wells Sts. North Shore Line station.

Chicago Aurora & Elgin R. R. trains leave at frequent intervals for Western Suburbs, Wheaton, Elgin, St. Charles, Geneva, Batavia, Aurora and the Fox River Valley.

South Shore Line Station (Van Buren Street)

Two blocks east of North Shore Line State and Van Buren Streets Station.

Chicago South Shore & South Bend Railroad trains for Hammond, Gary, Indiana Dunes State Park, South Bend and intermediate Indiana stations.

On your return trip leave South Shore Line trains at Randolph Street Terminal and walk one block west to North Shore Line connecting trains at Randolph & Wabash Sts. Station.

Trailways Bus Depot

Leave North Shore Line "Round-the-Loop" trains at Randolph & Wabash Sts. Station. Leave trains that do not circle the Loop at Randolph & Wells Streets and walk 4 blocks east.

Union Bus Depot

Leave North Shore Line trains at Roosevelt Road Station and walk 1 block east.

In Milwaukee!

The Milwaukee Electric Railway and Transport Co. Station is three blocks east of the North Shore Line 6th & Michigan Sts. (Downtown) Terminal.

The C.M.St.P.& P. and Soo Line, UNION STATION, is 2 blocks east of the North Shore Line 6th & Michigan Streets Terminal.

For the Northwestern Station take Clybourn Street car east from North Shore Line terminal.

CHICAGO • SHORE LINE

NORTHBOUND

CENTRAL STANDARD TIME	501 Local Daily	103 Local Daily Ex. Sun	509 Local Daily Ex. Sun.	5 Local Daily Ex. Sun.	511 Local Daily	401 Lim. Daily Ex. Sun.
CHICAGO	AM	AM	AM	AM	AM	AM
Roosevelt Road Lv	1.01	.....	.....	.....	5.21	5.31
Congress & Wabash ..... "	1.02	.....	.....	.....	5.22	5.32
Adams & Wabash ..... "	1.05	.....	.....	.....	5.25	5.35
Madison & Wabash ..... "	1.06	.....	.....	.....	5.26	5.36
Randolph & Wabash ..... "	1.07	.....	.....	.....	5.27	5.37
Clark & Lake ..... "	1.08	.....	.....	.....	5.28	5.38
Merchandise Mart ..... "	1.09	.....	.....	.....	5.29	5.39
Grand Avenue ..... "	1.10	.....	.....	.....	5.30	5.40
Chicago Avenue ..... "	1.11	.....	.....	.....	5.31	5.41
Belmont Avenue ..... "	1.19	.....	.....	.....	5.39	5.48
Wilson Avenue ..... "	1.24	.....	.....	.....	5.44	5.53
Howard St. (Chicago) ..... "	1.31	.....	.....	.....	5.51	5.59
Church Street (Evanston) ..... "	1.35	.....	.....	.....	5.55	(Via Skokie Valley Route)
Central Street (Evanston) ..... "	1.38	.....	.....	.....	5.58	
Linden Avenue (Wilmette) ..... "	1.40	.....	.....	.....	6.00	
Wilmette ..... "	1.44	.....	.....	.....	6.04	
Kenilworth ..... "	1.47	.....	.....	.....	6.07	
Indian Hill ..... "	1.49	.....	.....	.....	6.09	
Winnetka ..... "	1.52	.....	.....	.....	6.12	
Hubbard Woods ..... "	1.55	.....	.....	.....	6.15	
Glencoe ..... "	1.59	.....	.....	.....	6.19	
Green Bay Road ..... "	2.00	.....	.....	.....	6.20	
Braeside (Forest Preserve) ..... "	2.02	.....	.....	.....	6.22	
Ravinia Park ..... "	2.03	.....	.....	.....	6.23	
Ravinia ..... "	2.04	.....	.....	.....	6.24	
Beech St. (Highland Park) ..... "	2.05	.....	.....	.....	6.25	
Highland Park ..... "	2.08	.....	.....	.....	6.28	
Highwood ..... "	2.11	.....	.....	.....	6.31	
Ft. Sheridan ..... "	2.15	5.21	6.05	6.29	6.35	
Sacred Heart (L. Forest) ..... "	2.18	5.24	6.08	6.31	6.38	
Lake Forest ..... "	2.21	5.27	6.11	6.34	6.41	.....
Lake Bluff ..... "	2.25	5.30	6.15	6.37	6.44	.....
Great Lakes (Nav. Sta.) ..... "	2.29	5.35	6.19	6.41	6.48	.....
North Chicago Junction ..... Ar	2.31	5.36	6.21	6.42	6.50	6.27
North Chicago (18th St.) ..... "	2.34	.....	6.24	.....	6.53	.....
North Chicago (10th St.) ..... "	2.37	.....	6.27	.....	7.56	.....
Waukegan (East Line) ..... "	2.44	.....	6.33	.....	7.03	.....
North Chicago Junction Lv	.....	5.36	.....	6.43	.....	6.27
Waukegan (Edison Ct.) ..... Ar	.....	5.45	.....	6.50	.....	6.32

AM Time in light figures; PM **Time in dark figures**

SUBURBS • WAUKEGAN

NORTHBOUND

513 Local Daily Ex. Sun.	95 Local Sun. Only	515 Local Daily	517 Local Daily Ex. Sun.	405 Lim. Daily D	611 Local Daily Ex. Sat. and Sun.	807 Local Sat. and Sun. Only	519 Lim. Daily Ex. Sat. and Sun.	521 Local Daily Ex. Sun.	407 Lim. Daily	523 Local Daily BX
AM	AM	AM	AM	AM	AM	AM	AM	AM	AM	AM
5.51	6.01	6.21	6.51	7.01	Starts at Howard St.	7.21	7.21	7.51	8.01	8.26
5.52	6.02	6.22	6.52	7.02		7.22	7.22	7.52	8.02	8.27
5.55	6.05	6.25	6.55	7.05		7.25	7.25	7.55	8.05	8.30
5.56	6.06	6.26	6.56	7.06		7.26	7.26	7.56	8.06	8.31
5.57	6.07	6.27	6.57	7.07		7.27	7.27	7.57	8.07	8.32
5.58	6.08	6.28	6.58	7.08		7.28	7.28	7.58	8.08	8.33
5.59	6.09	6.29	6.59	7.09		7.29	7.29	7.59	8.09	8.34
6.00	6.10	6.30	7.00	7.10		7.30	7.30	8.00	8.10	8.35
6.01	6.11	6.31	7.01	7.11		7.31	7.31	8.01	8.11	8.36
6.09	6.18	6.39	7.09	7.18		7.39	7.39	8.09	8.18	8.44
6.14	6.23	6.44	7.14	7.23		7.44	7.44	8.14	8.23	8.49
6.23	6.29	6.53	7.23	7.29	7.40	7.53	7.53	8.23	8.29	8.55
6.27	(Via Skokie Valley Route)	6 57	7.27	(Via Skokie Valley Route)	7.44	7.57	7.57	8.27	(Via Skokie Valley Route)	8.59
6.31		7.01	7.31		7.48	8.01	8.01	8.31		9.03
6.33		7.03	7.33		7.50	8.03	8.03	8.33		9.04
6.37		7.07	7.37		7.54	8.07	8.07	8.37		9.08
6.40		7.10	7.40		7.57	8.10	8.09	8.40		9.11
6.42		7.12	7.42		7.59	8.12	8.10	8.42		9.13
6.45		7.15	7.45		8.02	8.15	8.12	8.45		9.16
6.48		7.18	7.48		8.05	8.18	8.14	8.48		9.18
6.52		7.22	7.52		8.09	8.22	8.17	8.52		9.21
6.53		7.23	7.53		8.10	8.23	.....	8.53		9.23
6.55		7.25	7.55		8.12	8.25	8.19	8.55		9.25
6.56		7.26	7.56		8.13	8.26	.....	8.56		9.26
6.57		7.27	7 57		8.14	8.27	8.21	8.57		9.27
6.58		7.28	7.58		8.15	8.28	.....	8.58		9.28
7.02		7.32	8.02		8.19	8.32	8.24	9.02		9.32
7.05		7.35	8.05		8.22	8.35	8.27	9.05		9.34
7.08		7.38	8.08	.....	.....	8.38	8.31	9.08	.....	9.38
7.11		7.41	8.11	.....	.....	8.41	8.34	9.11	.....	9.41
7.14		7.44	8.14	.....	.....	8.44	8.37	9.14	.....	9.44
7.17	g7 01	7.48	8.17	.....	.....	8.48	8.41	9.17	.....	9.47
7.21	g7.04	7.52	8.21	.....	.....	8.52	8.45	9.21	.....	9.51
7.23	7.06	7.54	8.23	7.57	.....	8.54	8.47	9.23	8.56	9.53
7.26	.....	7.56	8.26	.....	.....	8.56	8.50	9.26	.....	9.56
7.28	.....	7.59	8.29	.....	.....	8.59	8.53	9.29	.....	9.59
7.36	.....	8.06	8.36	.....	.....	9.06	9.01	9.36	.....	10.06
.....	7.06	.....	.....	7.57	.....	.....	.....	.....	8.56	.....
.....	7.13	.....	.....	8.02	.....	.....	.....	.....	9.01	.....

Reference Notes on Page 46.

CHICAGO • SHORE LINE

NORTHBOUND

CENTRAL STANDARD TIME		525	409	527	529	411	531
		Local Daily	Lim. Daily	Local Daily	Local Daily	Lim. Daily	Local Daily
			BX				
CHICAGO		AM	AM	AM	AM	AM	AM
Roosevelt Road	Lv	8.56	9.01	9.26	9.56	10.01	10.26
Congress & Wabash	"	8.57	9.02	9.27	9.57	10.02	10.27
Adams & Wabash	"	9.00	9.05	9.30	10.00	10.05	10.30
Madison & Wabash	"	9.01	9.06	9.31	10.01	10.06	10.31
Randolph & Wabash	"	9.02	9.07	9.32	10.02	10.07	10.32
Clark & Lake	"	9.03	9.08	9.33	10.03	10.08	10.33
Merchandise Mart	"	9.04	9.09	9.34	10.04	10.09	10.34
Grand Avenue	"	9.05	9.10	9.35	10.05	10.10	10.35
Chicago Avenue	"	9.06	9.11	9.36	10.06	10.11	10.36
Belmont Avenue	"	9.14	9.18	9.44	10.14	10.18	10.44
Wilson Avenue	"	9.19	9.23	9.49	10.19	10.23	10.49
Howard Street (Chicago)	"	9.25	9.29	9.55	10.25	10.29	10.55
Church Street (Evanston)	"	9.29	(Via Skokie Valley Route)	9.59	10.29	(Via Skokie Valley Route)	10.59
Central Street (Evanston)	"	9.33		10.03	10.33		11.03
Linden Avenue (Wilmette)	"	9.34		10.04	10.34		11.04
Wilmette	"	9.38		10.08	10.38		11.08
Kenilworth	"	9.41		10.11	10.41		11.11
Indian Hill	"	9.43		10.13	10.43		11.13
Winnetka	"	9.46		10.16	10.46		11.16
Hubbard Woods	"	9.48		10.18	10.48		11.18
Glencoe	"	9.51		10.21	10.51		11.21
Green Bay Road	"	9.53		10.23	10.53		11.23
Braeside (Forest Preserve)	"	9.55		10.25	10.55		11.25
Ravinia Park	"	9.56		10.26	10.56		11.26
Ravinia	"	9.57		10.27	10.57		11.27
Beech St. (Highland Park)	"	9.58		10.28	10.58		11.28
Highland Park	"	10.02		10.32	11.02		11.32
Highwood	"	10.04		10.34	11.04		11.34
Ft. Sheridan	"	10.08	.....	10.38	11.08	.....	11.38
Sacred Heart (Lake Forest)	"	10.11	.....	10.41	11.11	.....	11.41
Lake Forest	"	10.14	.....	10.44	11.14	.....	11.44
Lake Bluff	"	10.17	.....	10.47	11.17	.....	11.47
Great Lakes (Naval Sta.)	"	10.21	.....	10.51	11.21	.....	11.51
North Chicago Junction	Ar	10.23	9.57	10.53	11.23	10.57	11.53
North Chicago (18th St.)	"	10.26	.....	10.56	11.26	.....	11.56
North Chicago (10th St.)	"	10.29	.....	10.59	11.29	.....	11.59
Waukegan (East Line)	"	10.36	.....	11.06	11.36	....	12.06
North Chicago Junction	Lv	.....	9.57	.....	.....	10.57	.....
Waukegan (Edison Ct.)	Ar	.....	10.02	.....	.....	11.02	.....

AM Time in light figures; PM Time in dark figures.

SUBURBS • WAUKEGAN

NORTHBOUND

533	413	535	537	415	539	541	417	543	545	419
Local Daily	Lim. Daily	Local Daily	Local Daily	Lim. Daily	Local Daily	Local Daily	Lim. Daily	Local Daily	Local Daily	Lim. Daily
	B			D			BX		B	
AM	AM	AM	AM	PM	PM	PM	PM	PM	PM	PM
10.56	11.01	11.26	11.56	12.01	12.26	12.56	1.01	1.26	1.56	2.01
10.57	11.02	11.27	11.57	12.02	12.27	12.57	1.02	1.27	1.57	2.02
11.00	11.05	11.30	12.00	12.05	12.30	1.00	1.05	1.30	2.00	2.05
11.01	11.06	11.31	12.01	12.06	12.31	1.01	1.06	1.31	2.01	2.06
11.02	11.07	11.32	12.02	12.07	12.32	1.02	1.07	1.32	2.02	2.07
11.03	11.08	11.33	12.03	12.08	12.33	1.03	1.08	1.33	2.03	2.08
11.04	11.09	11.34	12.04	12.09	12.34	1.04	1.09	1.34	2.04	2.09
11.05	11.10	11.35	12.05	12.10	12.35	1.05	1.10	1.35	2.05	2.10
11.06	11.11	11.36	12.06	12.11	12.36	1.06	1.11	1.36	2.06	2.11
11.14	11.18	11.44	12.14	12.18	12.44	1.14	1.18	1.44	2.14	2.18
11.19	11.23	11.49	12.19	12.23	12.49	1.19	1.23	1.49	2.19	2.23
11.25	11.29	11.55	12.25	12.29	12.55	1.25	1.29	1.55	2.25	2.29
11.29	(Via Skokie Valley Route)	11.59	12.29	(Via Skokie Valley Route)	12.59	1.29	(Via Skokie Valley Route)	1.59	2.29	(Via Skokie Valley Route)
11.33		12.03	12.33		1.03	1.33		2.03	2.33	
11.34		12.04	12.34		1.04	1.34		2.04	2.34	
11.38		12.08	12.38		1.08	1.38		2.08	2.38	
11.41		12.11	12.41		1.11	1.41		2.11	2.41	
11.43		12.13	12.43		1.13	1.43		2.13	2.43	
11.46		12.16	12.46		1.16	1.46		2.16	2.46	
11.48		12.18	12.48		1.18	1.48		2.18	2.48	
11.51		12.21	12.51		1.21	1.51		2.21	2.51	
11.53		12.23	12.53		1.23	1.53		2.23	2.53	
11.55		12.25	12.55		1.25	1.55		2.25	2.55	
11.56		12.26	12.56		1.26	1.56		2.26	2.56	
11.57		12.27	12.57		1.27	1.57		2.27	2.57	
11.58		12.28	12.58		1.28	1.58		2.28	2.58	
12.02		12.32	1.02		1.32	2.02		2.32	3.02	
12.04		12.34	1.04		1.34	2.04		2.34	3.04	
12.08	.....	12.38	1.08	.....	1.38	2.08	.....	2.38	3.08	.....
12.11	.....	12.41	1.11	.....	1.41	2.11	.....	2.41	3.11	.....
12.14	.....	12.44	1.14	.....	1.44	2.14	.....	2.44	3.14	.....
12.17	.....	12.47	1.17	.....	1.47	2.17	hg1.54	2.47	3.17	hg2.54
12.21	.....	12.51	1.21	.....	1.51	2.21	.....	2.51	3.21	.....
12.23	11.57	12.53	1.23	12.57	1.53	2.23	1.57	2.53	3.23	2.57
12.26	.....	12.56	1.26	.....	1.56	2.26	.....	2.56	3.26	.....
12.29	.....	12.59	1.29	.....	1.59	2.29	.....	2.59	3.29	.....
12.36	.....	1.06	1.36	.....	2.06	2.36	.....	3.06	3.36	.....
.....	11.57	.....	.....	12.57	.....	.....	1.57	.....	.....	2.57
.....	12.02	.....	.....	1.02	.....	.....	2.02	.....	.....	3.02

Reference Notes on Page 46.

CHICAGO • SHORE LINE

NORTHBOUND

CENTRAL STANDARD TIME		547 Local Daily	549 Exp. Daily	421 Lim. Daily B	551 Lim. Daily Ex. Sun.	817 Local Sun. Only	645 Local Daily Ex. Sun.
CHICAGO		PM	PM	PM	PM	PM	PM
Roosevelt Road	Lv	2.26	2.56	3.01	3.26	3.26	3.41
Congress & Wabash	"	2.27	2.57	3.02	3.27	3.27	3.42
Adams & Wabash	"	2.30	3.00	3.05	3.30	3.30	3.45
Madison & Wabash	"	2.31	3.01	3.06	3.31	3.31	3.46
Randolph & Wabash	"	2.32	3.02	3.07	3.32	3.32	3.47
Clark & Lake	"	2.33	3.03	3.08	3.33	3.33	3.48
Merchandise Mart	"	2.34	3.04	3.09	3.34	3.34	3.49
Grand Avenue	"	2.35	3.05	3.10	3.35	3.35	3.50
Chicago Avenue	"	2.36	3.06	3.11	3.36	3.36	3.51
Belmont Avenue	"	2.44	3.14	3.18	3.44	3.44	3.59
Wilson Avenue	"	2.49	3.19	3.23	3.49	3.49	4.04
Howard Street (Chicago)	"	2.55	3.25	3.29	3.56	3.56	4.11
Church Street (Evanston)	"	2.59	3.29	(Via Skokie Valley Route)	4.00	4.00	4.15
Central Street (Evanston)	"	3.03	3.33		4.02	4.03	4.19
Linden Avenue (Wilmette)	"	3.04	3.34		4.04	4.05	4.21
Wilmette	"	3.08	3.38		4.08	4.09	4.25
Kenilworth	"	3.11	3.41		4.10	4.12	4.28
Indian Hill	"	3.13	3.43		4.11	4.14	4.30
Winnetka	"	3.16	3.46		4.13	4.17	4.33
Hubbard Woods	"	3.18	3.48		4.15	4.19	4.36
Glencoe	"	3.21	3.51		4.18	4.22	4.40
Green Bay Road	"	3.23	3.53		.....	4.24	4.41
Braeside (Forest Preserve)	"	3.25	3.55		4.20	4.26	4.43
Ravinia Park	"	3.26	.....		.....	4.27	4.44
Ravinia	"	3.27	3.57		4.22	4.28	4.45
Beech St. (Highland Park)	"	3.28	3.58		.....	4.29	4.46
Highland Park	"	3.32	4.02		4.25	4.33	4.49
Highwood	"	3.34	4.04		4.28	4.35	4.52
Ft. Sheridan	"	3.38	4.08	.....	4.32	4.38	.....
Sacred Heart (Lake Forest)	"	3.41	4.11	.....	4.35	4.41	.....
Lake Forest	"	3.44	4.14	.....	4.38	4.44	.....
Lake Bluff	"	3.47	4.17	.....	4.42	4.47	.....
Great Lakes (Naval Sta.)	"	3.51	4.21	.....	4.46	4.51	.....
North Chicago Junction	Ar	3.53	4.23	3.56	4.48	4.53	.....
North Chicago (18th St.)	"	3.56	4.26	.....	4.51	4.56	.....
North Chicago (10th St.)	"	3.59	4.29	.....	4.54	4.59	.....
Waukegan (East Line)	"	4.06	4.36	.....	5.03	5.06	.....
North Chicago Junction	Lv	.....	.....	3.56	.....	.....	.....
Waukegan (Edison Ct.)	Ar	.....	.....	4.01	.....	.....	.....

AM Time in light figures; PM **Time in dark figures.**

SUBURBS • WAUKEGAN

NORTHBOUND

553 Lim. Daily Ex. Sun.	819 Local Sun. Only	423 Lim. Daily	647 Local Daily Ex. Sun.	555 Lim. Daily Ex. Sun.	821 Local Sun. Only	649 Local Daily Ex. Sun.	201 Exp. Daily Ex. Sun. OA	557 Lim. Daily Ex. Sat. & Sun.	911 Lim. Sat. Only	823 Local Sun. Only
PM	PM	PM	PM	PM	PM	PM	PM	PM	PM	PM
3.56	3.56	4.01	4.11	4.26	4.26	4.39	4.44	4.54	4.54	4.54
3.57	3.57	4.02	4.12	4.27	4.27	4.40	4.45	4.55	4.55	4.55
4.00	4.00	4.05	4.15	4.30	4.30	4.43	4.48	4.58	4.58	4.58
4.01	4.01	4.06	4.16	4.31	4.31	4.44	4.49	4.59	4.59	4.59
4.02	4.02	4.07	4.17	4.32	4.32	4.45	4.50	5.00	5.00	5.00
4.03	4.03	4.08	4.18	4.33	4.33	4.46	4.51	5.01	5.01	5.01
4.04	4.04	4.09	4.19	4.34	4.34	4.47	4.52	5.02	5.02	5.02
4.05	4.05	4.10	4.20	4.35	4.35	4.48	4.53	5.03	5.03	5.03
4.06	4.06	4.11	4.21	4.36	4.36	4.50	4.55	5.05	5.05	5.05
4.14	4.14	4.18	4.29	4.44	4.44	4.59	5.04	5.14	5.14	5.14
4.19	4.19	4.23	4.34	4.49	4.49	5.04	5.09	5.19	5.19	5.19
4.26	4.26	4.29	4.41	4.56	4.56	5.11	5.15	5.26	5.26	5.25
4.30	4.30	(Via Skokie Valley Route)	4.45	5.00	5.00	5.15	(Via Skokie Valley Route)	5.30	5.30	5.29
4.33	4.33		4.49	5.03	5.03	5.19		5.33	5.33	5.32
4.34	4.35		4.51	5.04	5.05	5.21		5.34	5.34	5.34
4.38	4.39		4.55	5.08	5.09	5.25		5.38	5.38	5.38
4.40	4.42		4.58	5.10	5.12	5.28		5.40	5.40	5.41
4.41	4.44		5.00	5.11	5.14	5.30		5.41	5.41	5.43
4.43	4.47		5.03	5.13	5.17	5.33		5.43	5.43	5.46
4.45	4.49		5.06	5.15	5.19	5.36		5.45	5.45	5.48
4.48	4.52		5.10	5.18	5.22	5.40		5.48	5.48	5.51
.....	4.54		5.11	.....	5.24	5.41		.....	.....	5.53
4.50	4.56		5.13	5.20	5.26	5.43		5.50	5.50	5.55
.....	4.57		5.14	.....	5.27	5.44		.....	.....	5.56
4.52	4.58		5.15	5.22	5.28	5.45		5.52	5.52	5.57
.....	4.59		5.16	.....	5.29	5.46		5.53	5.53	5.58
4.55	5.03		5.19	5.25	5.33	5.49		5.55	5.55	6.02
4.58	5.05		5.22	5.28	5.35	5.52		5.58	5.58	6.04
5.02	5.08	.....	.....	5.32	5.38	.....	.....	.....	6.02	6.08
5.05	5.11	.....	.....	5.35	5.41	.....	.....	.....	6.05	6.11
5.08	5.14	.....	.....	5.38	5.44	.....	.....	.....	6.08	6.14
5.12	5.17	g4.54	.....	5.42	5.47	.....	g5.47	.....	6.12	6.17
5.16	5.21	.....	.....	5.46	5.51	.....	g5.50	.....	6.16	6.21
5.18	5.23	4.57	.....	5.48	5.53	.....	5.52	.....	6.18	6.23
5.21	5.26	.....	.....	5.51	5.56	.....	.....	.....	6.21	6.26
5.24	5.29	.....	.....	5.54	5.59	.....	.....	.....	6.24	6.29
5.31	5.36	.....	.....	6.01	6.06	.....	.....	.....	6.31	6.36
.....	.....	4.57	.....	.....	.....	.....	5.52	.....	.....	.....
.....	.....	5.02	.....	.....	.....	.....	5.59	.....	.....	.....

Reference Notes on Page 46.

CHICAGO • SHORE LINE
NORTHBOUND

CENTRAL STANDARD TIME		425 Lim. Daily	31 Spl. Daily Ex. Sat. & Sun.	651 Local Daily Ex. Sat. & Sun.	203 Exp. Daily Ex. Sat. & Sun. O	653 Exp. Daily Ex. Sun.	559 Lim. Daily Ex. Sun.
CHICAGO		PM	PM	PM	PM	PM	PM
Roosevelt Road	Lv	4.59	5.02	5.04	5.09	5.14	5.24
Congress & Wabash	"	5.00	5.03	5.05	5.10	5.15	5.25
Adams & Wabash	"	5.03	5.06	5.08	5.13	5.18	5.28
Madison & Wabash	"	5.04	5.07	5.09	5.14	5.19	5.29
Randolph & Wabash	"	5.05	5.08	5.10	5.15	5.20	5.30
Clark & Lake	"	5.06	5.09	5.11	5.16	5.21	5.31
Merchandise Mart	"	5.07	5.10	5.12	5.17	5.22	5.32
Grand Avenue	"	5.08	5.11	5.13	5.18	5.23	5.33
Chicago Avenue	"	5.09	5.13	5.15	5.20	5.25	5.35
Belmont Avenue	"	5.18	.....	5.24	5.29	5.34	5.44
Wilson Avenue	"	5.23	.....	5.29	5.34	5.39	5.49
Howard Street (Chicago)	"	5.29	.....	5.35	5.40	5.45	5.55
Church Street (Evanston)	"	(Via Skokie Valley Route)	.....	5.40	(Via Skokie Valley Route)	5.49	5.59
Central Street (Evanston)	"		.....	5.44		5.53	6.02
Linden Avenue (Wilmette)	"		.....	5.46		5.55	6.03
Wilmette	"		.....	5.50		5.59	6.07
Kenilworth	"		5.44	5.53		6.02	6.09
Indian Hill	"		5.45	5.55		6.04	6.10
Winnetka	"		5.47	5.58		6.07	6.12
Hubbard Woods	"		5.49	6.01		6.10	6.14
Glencoe	"		5.52	6.05		6.14	6.17
Green Bay Road	"		.....	6.06		6.15	.....
Braeside (Forest Preserve)	"		5.55	6.08		6.17	6.19
Ravinia Park	"		.....	6.09		.....	.....
Ravinia	"		5.57	6.10		6.19	6.21
Beech St. (Highland Park)	"		5.58	6.11		6.20	6.22
Highland Park	"		6.01	6.14		6.23	6.25
Highwood	"		.....	6.17		6.26	6.28
Ft. Sheridan	"	.....	6.05	.....	.....	.....	6.32
Sacred Heart (Lake Forest)	"	.....	6.08	.....	.....	.....	6.35
Lake Forest	"	.....	6.11	.....	.....	.....	6.38
Lake Bluff	"	g5.54	6.14	.....	g6.17	.....	6.42
Great Lakes (Naval Sta.)	"	.....	6.18	.....	g6.20	.....	6.45
North Chicago Junction	Ar	5.57	6.20	.....	6.22	.....	6.47
North Chicago (18th St.)	"	.....	6.23	.....	.....	.....	6.50
North Chicago (10th St.)	"	.....	6.26	.....	.....	.....	6.53
Waukegan (East Line)	"	.....	6.33	.....	.....	.....	7.01
North Chicago Junction	Lv	5.57	.....	.....	6.22	.....	.....
Waukegan (Edison Ct.)	Ar	6.02	.....	.....	6.29	.....	.....

AM Time in light figures; PM **Time in dark figures.**

SUBURBS • WAUKEGAN
NORTHBOUND

825 Local Sun. Only	205 Exp. Daily Ex. Sat.& Sun. O	33 Spl. Daily Ex. Sat.& Sun.	655 Local Daily Ex. Sat.& Sun.	913 Local Sat. Only	561 Lim. Daily Ex. Sun.	827 Local Sun. Only	427 Lim. Daily D	657 Local Daily Ex. Sun.	563 Lim. Daily Ex. Sun.	829 Exp. Sun. Only
PM	PM	PM	PM	PM	PM	PM	PM	PM	PM	PM
5.24	5.34	5.39		5.39	5.54	5.54	5.59	6.09	6.24	6.24
5.25	5.35	5.40		5.40	5.55	5.55	6.00	6.10	6.25	6.25
5.28	5.38	5.43		5.43	5.58	5.58	6.03	6.13	6.28	6.28
5.29	5.39	5.44		5.44	5.59	5.59	6.04	6.14	6.29	6.29
5.30	5.40	5.45		5.45	6.00	6.00	6.05	6.15	6.30	6.30
5.31	5.41	5.46		5.46	6.01	6.01	6.06	6.16	6.31	6.31
5.32	5.42	5.47		5.47	6.02	6.02	6.07	6.17	6.32	6.32
5.33	5.43	5.48		5.48	6.03	6.03	6.08	6.19	6.33	6.33
5.35	5.44	5.49		5.49	6.04	6.04	6.09	6.20	6.34	6.34
5.44	5.54	5.59		5.59	6.14	6.14	6.18	6.29	6.44	6.44
5.49	5.59	6.04		6.04	6.19	6.19	6.23	6.39	6.49	6.49
5.55	6.05	6.10		6.10	6.25	6.25	6.29	6.41	6.56	6.56
5.59	.....	6.14	6.15	6.15	6.29	6.29	(Via Skokie Valley Route)	6.46	7.00	7.00
6.02	(Via Skokie Valley Route)	.....	6.19	6.19	6.32	6.32		6.50	7.03	7.03
6.04		.....	6.21	6.21	6.33	6.34		6.52	7.04	7.05
6.08		.....	6.25	6.25	6.37	6.38		6.56	7.08	7.09
6.11		6.22	6.28	6.28	6.39	6.41		6.59	7.10	7.12
6.13		.....	6.30	6.30	6.40	6.43		7.01	7.11	7.14
6.16		6.25	6.33	6.33	6.42	6.46		7.04	7.13	7.17
6.18		6.27	6.36	6.36	6.44	6.48		7.07	7.15	7.19
6.21		6.30	6.40	6.40	6.47	6.51		7.10	7.18	7.22
6.23		v6.31	6.41	6.41	.....	6.53		7.12	.....	7.24
6.25		v6.33	6.43	6.43	6.49	6.55		7.14	7.20	7.26
6.26		.....	6.44	6.44	.....	6.56		7.15	.....	.....
6.27		6.35	6.45	6.45	6.51	6.57		7.16	7.22	7.28
6.28		v6.36	6.46	6.46	6.52	6.58		7.17	7.23	7.29
6.32		6.40	6.49	6.49	6.54	7.02		7.20	7.25	7.33
6.34	.....	6.43	6.52	6.52	6.57	7.04	.....	7.23	7.28	7.35
6.38	.....	.....	.....	.....	7.01	7.08	.....	.....	7.32	7.38
6.41	.....	.....	.....	.....	7.04	7.11	.....	.....	7.35	7.41
6.44	.....	.....	.....	.....	7.07	7.14	.....	.....	7.38	7.44
6.47	g6.39	.....	.....	.....	7.11	7.17	g6.54	.....	7.42	7.47
6.51	g6.42	.....	.....	.....	7.14	7.21	.....	.....	7.45	7.51
6.53	6.44	.....	.....	.....	7.16	7.23	6.58	.....	7.47	7.53
6.56	.....	.....	.....	.....	7.19	7.26	.....	.....	7.50	7.56
6.59	.....	.....	.....	.....	7.22	7.29	.....	.....	7.53	7.59
7.06	.....	.....	.....	.....	7.31	7.36	.....	.....	8.01	8.06
.....	6.44	.....	.....	.....	.....	.....	6.58	.....	.....	.....
.....	6.52	.....	.....	.....	.....	.....	7.03	.....	.....	.....

Reference Notes on Page 46.

CHICAGO • SHORE LINE
NORTHBOUND

CENTRAL STANDARD TIME		565 Exp. Daily	429 Lim. Daily	567 Exp. Daily	569 Exp. Daily	431 Lim. Daily B	571 Exp. Daily
CHICAGO		PM	PM	PM	PM	PM	PM
Roosevelt Road	Lv	6.56	7.01	7.26	7.56	8.01	8.26
Congress & Wabash	"	6.57	7.02	7.27	7.57	8.02	8.27
Adams & Wabash	"	7.00	7.05	7.30	8.00	8.05	8.30
Madison & Wabash	"	7.01	7.06	7.31	8.01	8.06	8.31
Randolph & Wabash	"	7.02	7.07	7.32	8.02	8.07	8.32
Clark & Lake	"	7.03	7.08	7.33	8.03	8.08	8.33
Merchandise Mart	"	7.04	7.09	7.34	8.04	8.09	8.34
Grand Avenue	"	7.05	7.10	7.35	8.05	8.10	8.35
Chicago Avenue	"	7.06	7.11	7.36	8.06	8.11	8.36
Belmont Avenue	"	7.14	7.18	7.44	8.14	8.18	8.44
Wilson Avenue	"	7.19	7.23	7.49	8.19	8.23	8.49
Howard Street (Chicago)	"	7.26	7.29	7.55	8.25	8.29	8.55
Church Street (Evanston)	"	7.30	(Via Skokie Valley Route)	7.59	8.29	(Via Skokie Valley Route)	8.59
Central Street (Evanston)	"	7.33		8.02	8.32		9.02
Linden Avenue (Wilmette)	"	7.35		8.04	8.34		9.04
Wilmette	"	7.39		8.08	8.38		9.08
Kenilworth	"	7.42		8.11	8.41		9.11
Indian Hill	"	7.44		8.13	8.43		9.13
Winnetka	"	7.47		8.16	8.46		9.16
Hubbard Woods	"	7.49		8.18	8.48		9.18
Glencoe	"	7.52		8.21	8.51		9.21
Green Bay Road	"	7.54		8.23	8.53		9.23
Braeside (Forest Preserve)	"	7.56		8.25	8.55		9.25
Ravinia Park	"	.....		.....	.....		.....
Ravinia	"	7.58		8.27	8.57		9.27
Beech St. (Highland Park)	"	7.59		8.28	8.58		9.28
Highland Park	"	8.03		8.32	9.02		9.32
Highwood	"	8.05	.....	8.34	9.04	.....	9.34
Ft. Sheridan	"	8.08	.....	8.38	.....	.....	9.38
Sacred Heart (Lake Forest)	"	8.11	.....	8.41	.....	.....	9.41
Lake Forest	"	8.14	.....	8.44	.....	.....	9.44
Lake Bluff	"	8.17	g7.54	8.47	.....	g8.54	9.47
Great Lakes (Naval Sta.)	"	8.21	.....	8.51	.....	.....	9.51
North Chicago Junction	Ar	8.23	7.58	8.53	.....	8.58	9.53
North Chicago (18th St.)	"	8.26	.....	8.56	.....	.....	9.56
North Chicago (10th St.)	"	8.29	.....	8.59	.....	.....	9.59
Waukegan (East Line)	"	8.36	.....	9.06	.....	.....	10.06
North Chicago Junction	Lv	.....	7.58	.....	.....	8.58	.....
Waukegan (Edison Ct.)	Ar	.....	8.03	.....	.....	9.03	.....

AM Time in light figures; PM Time in dark figures.

SUBURBS • WAUKEGAN
NORTHBOUND

573 Exp. Daily	433 Lim. Daily	575 Exp. Daily	577 Exp. Daily	435 Lim. Daily	579 Exp. Daily	581 Exp. Daily	583 Exp. Daily	437 Lim. Daily	585 Exp. Daily	501 Local Daily
PM	PM	PM	PM	PM	PM	PM	PM	PM	PM	AM
8.56	9.01	9.26	9.56	10.01	10.26	10.56	11.26	11.31	11.56	1.01
8.57	9.02	9.27	9.57	10.02	10.27	10.57	11.27	11.32	11.57	1.02
9.00	9.05	9.30	10.00	10.05	10.30	11.00	11.30	11.35	12.00	1.05
9.01	9.06	9.31	10.01	10.06	10.31	11.01	11.31	11.36	12.01	1.06
9.02	9.07	9.32	10.02	10.07	10.32	11.02	11.32	11.37	12.02	1.07
9.03	9.08	9.33	10.03	10.08	10.33	11.03	11.33	11.38	12.03	1.08
9.04	9.09	9.34	10.04	10.09	10.34	11.04	11.34	11.39	12.04	1.09
9.05	9.10	9.35	10.05	10.10	10.35	11.05	11.35	11.40	12.05	1.10
9.06	9.11	9.36	10.06	10.11	10.36	11.06	11.36	11.41	12.06	1.11
9.14	9.18	9.44	10.14	10.18	10.44	11.14	11.44	11.48	12.14	1.19
9.19	9.23	9.49	10.19	10.23	10.49	11.19	11.49	11.53	12.19	1.24
9.25	9.29	9.55	10.25	10.29	10.55	11.25	11.55	11.59	12.25	1.30
9.29	(Via Skokie Valley Route)	9.59	10.29	(Via Skokie Valley Route)	10.59	11.29	11.59	(Via Skokie Valley Route)	12.29	1.34
9.32		10.02	10.32		11.02	11.32	12.02		12.32	1.38
9.34		10.04	10.34		11.04	11.34	12.04		12.34	1.40
9.38		10.08	10.38		11.08	11.38	12.08		12.38	1.44
9.41		10.11	10.41		11.11	11.41	12.11		12.41	1.47
9.43		10.13	10.43		11.13	11.43	12.13		12.43	1.49
9.46		10.16	10.46		11.16	11.46	12.16		12.46	1.52
9.48		10.18	10.48		11.18	11.48	12.18		12.48	1.55
9.51		10.21	10.51		11.21	11.51	12.21		12.51	1.59
9.53		10.23	10.53		11.23	11.53	12.23		12.53	2.00
9.55		10.25	10.55		11.25	11.55	12.25		12.55	2.02
v 9.56		v10.26	.....		.....	.....	.....		.....	2.03
9.57		10.27	10.57		11.27	11.57	12.27		12.57	2.04
9.58		10.28	10.58		11.28	11.58	12.28		12.58	2.05
10.02		10.32	11.02		11.32	12.02	12.32		1.02	2.08
10.04	.....	10.34	11.04	.....	11.34	12.04	12.34	.....	1.04	2.11
.....	.....	10.38	.....	.....	11.38	12.08	.....	.....	1.08	2.15
.....	.....	10.41	.....	.....	11.41	12.11	.....	.....	1.11	2.18
.....	.....	10.44	.....	.....	11.44	12.14	.....	.....	1.14	2.21
.....	g 9.54	10.47	.....	g11.00	11.47	12.17	.....	g12.30	1.17	2.25
.....	.....	10.51	.....	.....	11.51	12.21	.....	.....	1.21	2.29
.....	9.58	10.53	.....	11.04	11.53	12.23	.....	12.34	1.23	2.31
.....	.....	10.56	.....	.....	11.56	12.26	.....	.....	1.26	2.34
.....	.....	10.59	.....	.....	11.59	12.29	.....	.....	1.29	2.37
.....	.....	11.06	.....	.....	12.06	12.36	.....	.....	1.36	2.44
.....	9.58	.....	.....	11.04	.....	.....	.....	12.34	.....	.....
.....	10.03	.....	.....	11.09	.....	.....	.....	12.39	.....	.....

Reference Notes on Page 46.

WAUKEGAN • SHORE LINE
SOUTHBOUND

CENTRAL STANDARD TIME		400 Exp. Daily	600 Local Daily Ex. Sun.	508 Local Daily	510 Local Daily Ex. Sun.	512 Lim. Daily Ex. Sun.	200 Exp. Daily Ex. Sun. OB
		AM	AM	AM	AM	AM	AM
Waukegan (Edison Ct.)	Lv	12.58	.....	.....	.....	.....	6.24
North Chicago Junction	Ar	1.03	.....	.....	.....	.....	6.34
Waukegan (East Line)	Lv	.....	.....	5.13	5.55	6.25	.....
North Chicago (10th St.)	"	.....	.....	5.18	6.01	6.31	.....
North Chicago (18th St.)	"	.....	.....	5.21	6.04	6.34	.....
North Chicago Junction	"	1.04	.....	5.23	6.06	6.36	6.40
Great Lakes (Naval Sta.)	Ar	1.05	.....	5.24	6.07	6.37	g6.42
Lake Bluff	"	1.09	.....	5.27	6.11	6.41	g6.45
Lake Forest	"	1.12	.....	5.31	6.15	6.45	.....
Sacred Heart (Lake Forest)	"	1.14	.....	5.33	6.17	6.47	
Ft. Sheridan	"	1.18	.....	5.35	6.20	6.49	
Highwood	"	1.21	4.54	5.38	6.25	6.54	
Highland Park	"	1.24	4.56	5.41	6.28	6.57	
Beech St. (Highland Park)	"	1.27	4.58	5.44	6.31	7.00	
Ravinia	"	1.28	4.59	5.45	6.32	7.01	
Ravinia Park	"	.....	5.00	5.46	6.33	.....	
Braeside (Forest Preserve)	"	1.30	5.01	5.47	6.34	7.03	
Green Bay Road	"	1.31	5.02	5.48	6.35	.....	
Glencoe	"	1.33	5.03	5.50	6.37	7.06	
Hubbard Woods	"	1.36	5.06	5.53	6.42	7.09	
Winnetka	"	1.38	5.08	5.56	6.43	7.11	
Indian Hill	"	1.41	5.09	5.59	6.46	7.13	
Kenilworth	"	1.43	5.11	6.01	6.48	7.15	
Wilmette	"	1.45	5.13	6.04	6.51	7.17	
Linden Avenue (Wilmette)	"	1.49	5.18	6.08	6.56	7.21	
Central Street (Evanston)	"	1.51	5.20	6.10	6.58	7.23	.....
Church Street (Evanston)	"	1.54	5.23	6.14	7.02	7.26	.....
Howard Street (Chicago)	"	1.58	5.27	6.18	7.06	7.31	7.22
Wilson Avenue	"	2.04	5.34	6.25	7.13	7.33	7.29
Belmont Avenue	"	2.09	5.39	6.30	7.18	7.43	7.34
Chicago Avenue	"	2.17	5.47	6.38	7.26	7.51	7.42
Grand Avenue	"	2.18	5.48	6.39	7.27	7.52	7.43
Merchandise Mart	"	2.19	5.49	6.40	7.28	7.53	7.44
Randolph & Wells	"	2.20	5.50	6.41	7.29	7.54	7.45
Madison & Wells	"	2.21	5.51	6.42	7.30	7.55	7.46
Quincy & Wells	"	2.22	5.52	6.43	7.31	7.56	7.47
La Salle & Van Buren	"	2.23	5.53	6.45	7.33	7.58	7.49
State-Dearborn	"	2.23	5.55	6.46	7.34	7.59	7.50
Congress & Wabash	"	2.25	5.57	6.48	7.36	8.01	7.52
Roosevelt Road	Ar	2.26	5.58	6.49	7.37	8.02	7.53
CHICAGO							

(Via Skokie Valley Route)

AM Time in light figures; PM Time in dark figures.

SUBURBS • CHICAGO
SOUTHBOUND

802 Local Sun. Only	30 Spl. Daily Ex. Sun.	608 Local Daily Ex. Sun.	402 Lim. Daily Ex. Sun.	514 Lim. Daily Ex. Sun.	2-202 Exp. Daily Ex. Sun. O	610 Local Daily Ex. Sun.	34 Spl. Daily Ex. Sun.	804 Local Sun. Only	90 Local Sun. Only	516 Local Daily Ex. Sun.
AM	AM	AM	AM	AM	AM	AM	AM	AM	AM	AM
.....	.....	.....	6.58	.....	6.50	.....	.....	.....	7.15	.....
.....	.....	.....	7.05	.....	7.00	.....	.....	.....	7.22	.....
6.25	.....	.....	.....	6.58	.....	.....	.....	7.10	.....	7.16
6.31	.....	.....	.....	7.04	.....	.....	.....	7.16	.....	7.22
6.34	.....	.....	.....	7.07	.....	.....	.....	7.19	.....	7.25
6.37	.....	.....	7.05	7.10	7.11	.....	.....	7.22	7.22	7.28
6.38	.....	.....	.....	7.11	g7.12	.....	.....	7.23	g7.23	7.30
6.42	.....	.....	g7.09	7.14	g7.15	.....	.....	7.27	g7.26	7.34
6.46	.....	.....	.....	7.19	.....	.....	.....	7.31		7.39
6.49	.....	.....	.....	7.22	.....	.....	.....	7.34		7.42
6.52	.....	.....		7.25		.....	.....	7.37		7.45
6.56	7.08	7.16		7.29		7.31	7.44	7.41		7.54
6.59	7.12	7.19		7.32		7.34	7.48	7.44		7.57
7.02	7.15	7.22		7.35		7.37	.....	7.47		8.00
7.03	7.16	7.23		7.36		7.38	7.51	7.48		8.01
7.04	.....	7.24		.....		7.39	.....	7.49		8.02
7.05	7.17	7.25		7.38		7.40	.....	7.50		8.04
7.06	7.19	7.26		.....		7.42	.....	7.51		8.05
7.08	7.21	7.28		7.41		7.44	7.55	7.53		8.07
7.13	7.24	7.33		7.44		7.48	7.58	7.58		8.12
7.15	7.26	7.35		7.46		7.51	8.01	8.00		8.14
7.18	7.28	7.38		7.48		7.55	8.03	8.03		8.17
7.20	7.30	7.41		7.50		7.59	8.05	8.05		8.19
7.23	7.32	7.44		7.52		8.00	8.06	8.08		8.22
7.27	7.36	7.49	.....	7.56	.....	8.05	8.11	8.12	.....	8.27
7.29	7.38	7.51	.....	7.58	.....	8.07	8.13	8.14	.....	8.29
7.33	7.41	7.55	.....	8.01	.....	8.11	8.17	8.18	.....	8.32
7.38	7.46	8.00	7.36	8.06	7.52	8.16	8.22	8.23	7.59	8.37
7.45	7.53	8.07	7.43	8.13	7.59	8.23	8.29	8.30	8.06	8.44
7.50	7.58	8.12	7.48	8.18	8.04	8.28	8.34	8.35	8.11	8.49
7.58	8.06	8.20	7.56	8.26	8.12	8.36	8.42	8.43	8.19	8.57
7.59	8.07	8.21	7.57	8.27	8.13	8.37	8.43	8.44	8.20	8.58
8.00	8.08	8.22	7.58	8.28	8.14	8.38	8.44	8.45	8.21	8.59
8.01	8.09	8.23	7.59	8.29	8.15	8.39	8.45	8.46	8.22	9.00
8.02	8.10	8.24	8.00	8.30	8.16	8.40	8.46	8.47	8.23	9.02
8.03	8.11	8.25	8.01	8.31	8.17	8.41	8.47	8.48	8.24	9.03
8.05	8.13	8.27	8.02	8.33	8.19	8.43	8.49	8.50	8.25	9.04
8.06	8.14	8.28	8.03	8.34	8.20	8.44	8.50	8.51	8.25	9.05
8.08	8.16	8.30	8.04	8.36	8.22	8.46	8.52	8.53	8.27	9.07
8.09	8.17	8.31	8.05	8.37	8.23	8.47	8.53	8.54	8.28	9.08

(Via Skokie Valley Route)

Reference Notes on Page 46

WAUKEGAN • SHORE LINE
SOUTHBOUND

CENTRAL STANDARD TIME	4-204 Exp. Daily Ex. Sun. O	36 Spl. Daily Ex. Sun.	806 Local Sun. Only	206 Exp. Daily Ex. Sun. O	38 Spl. Daily Ex. Sun. W	404 Lim. Daily R D
	AM	AM	AM	AM	AM	AM
Waukegan (Edison Ct.) Lv	7.23	.....	.....	7.38	.....	8.01
North Chicago Junction .... Ar	7.31	.....	.....	7.46	.....	8.07
Waukegan (East Line) Lv	.....	7.26	7.28	.....	.....	.....
North Chicago (10th St.) ... "	.....	7.32	7.34	.....	.....	.....
North Chicago (18th St.) ... "	.....	7.34	7.37	.....	.....	.....
North Chicago Junction .... Ar	7.31	7.37	7.40	7.46	.....	8.08
Great Lakes (Naval Sta.) .. "	g7.33	.....	7.41	g7.47	.....	.....
Lake Bluff ..... "	g7.36	7.41	7.45	g7.50	.....	g8.12
Lake Forest ..... "		7.45	7.49		.....	
Sacred Heart (Lake Forest) . "		.....	7.52		.....	
Ft. Sheridan ..... "		.....	7.55		.....	
Highwood ..... "		7.52	7.59		8.16	
Highland Park ..... "		7.55	8.02		8.20	
Beech St. (Highland Park) .. "		.....	8.05		.....	
Ravinia ..... "		7.58	8.06		8.23	
Ravinia Park ..... "		.....	8.07		.....	
Braeside (Forest Preserve) .. "		8.00	8.08		.....	
Green Bay Road ..... "		.....	8.09		.....	
Glencoe ..... "		8.03	8.11		8.27	
Hubbard Woods ..... "		8.06	8.15		8.31	
Winnetka ..... "		.....	8.17		8.32	
Indian Hill ..... "		.....	8.20		8.34	
Kenilworth ..... "		8.11	8.22		8.36	
Wilmette ..... "		.....	8.25		8.38	
Linden Avenue (Wilmette) .. "	.....	8.17	8.29	.....	8.42	.....
Central Street (Evanston) .. "	.....	.....	8.31	.....	8.44	.....
Church Street (Evanston) ... "	.....	.....	8.35	.....	8.47	.....
Howard Street (Chicago) . "	8.11	.....	8.40	8.27	8.52	8.37
Wilson Avenue ..... "	8.18	.....	8.47	8.34	8.59	8.44
Belmont Avenue ..... "	8.23	.....	8.52	8.39	9.04	8.49
Chicago Avenue ..... "	8.31	8.44	9.00	8.47	9.12	8.57
Grand Avenue ..... "	8.32	8.45	9.01	8.48	9.13	8.58
Merchandise Mart ..... "	8.33	8.46	9.02	8.49	9.14	8.59
Randolph & Wells ..... "	8.34	8.47	9.03	8.50	9.15	9.00
Madison & Wells ..... "	8.35	8.48	9.04	8.51	9.16	9.01
Quincy & Wells ..... "	8.36	8.49	9.05	8.52	9.17	9.02
La Salle & Van Buren .... "	8.38	8.51	9.07	8.53	9.19	9.03
State-Dearborn ..... "	8.39	8.52	9.08	8.53	9.20	9.03
Congress & Wabash ..... "	8.41	8.54	9.10	8.55	.....	.....
Roosevelt Road ..... Ar	8.42	8.55	9.11	8.56	.....	.....
CHICAGO						

(Via Skokie Valley Route)

AM Time in light figures; PM Time in dark figures

SUBURBS • CHICAGO
SOUTHBOUND

518 Local Daily R	520 Local Daily R	406 Lim. Daily S	522 Local Daily R	618 Local Thurs. Only T	524 Local Daily R	620 Local Thurs. Only T	408 Lim. Daily B	526 Local Daily R	622 Local Thurs-Only T	528 Local Daily B-S
AM	AM	AM	AM	AM	AM	AM	AM	AM	AM	AM
.....	.....	8.56	.....	.....	.....	.....	9.58	.....	.....	.....
.....	.....	9.03	.....	.....	.....	.....	10.05	.....	.....	.....
7.58	8.28	.....	8.58	.....	9.28	.....	.....	9.58	.....	10.28
8.05	8.35	.....	9.05	.....	9.35	.....	.....	10.05	.....	10.35
8.08	8.38	.....	9.08	.....	9.38	.....	.....	10.08	.....	10.38
8.11	8.41	9.03	9.11	.....	9.41	.....	10.05	10.11	.....	10.41
8.12	8.42	.....	9.12	.....	9.42	.....	.....	10.12	.....	10.42
8.16	8.45	g9.07	9.15	.....	9.45	.....	g10.08	10.15	.....	10.45
8.21	8.49		9.19	.....	9.49	.....	.....	10.19	.....	10.49
8.25	8.52		9.22	.....	9.52	.....		10.22	.....	10.52
8.28	8.55		9.25	.....	9.55	.....		10.25	.....	10.55
8.32	8.59		9.29	9.46	9.59	10.16		10.29	10.46	10.59
8.36	9.02		9.32	9.49	10.02	10.19		10.32	10.49	11.02
8.39	9.05		9.35	9.52	10.05	10.22		10.35	10.52	11.05
8.41	9.06		9.36	9.53	10.06	10.23		10.36	10.53	11.06
8.42	9.07		9.37	9.54	10.07	10.24		10.37	10.54	11.07
8.43	9.08		9.38	9.55	10.08	10.25		10.38	10.55	11.08
8.44	9.09		9.39	9.56	10.09	10.26		10.39	10.56	11.09
8.46	9.11		9.41	9.58	10.11	10.28		10.41	10.58	11.11
8.50	9.14		9.44	10.01	10.14	10.31		10.44	11.01	11.14
8.53	9.17		9.47	10.04	10.17	10.34		10.47	11.04	11.17
8.55	9.20		9.50	10.07	10.20	10.37		10.50	11.07	11.20
8.57	9.22		9.52	10.09	10.22	10.39		10.52	11.09	11.22
9.00	9.25		9.55	10.12	10.25	10.42		10.55	11.12	11.25
9.05	9.30	.....	10.00	10.17	10.30	10.47	.....	11.00	11.17	11.30
9.07	9.32	.....	10.02	10.19	10.32	10.49	.....	11.02	11.19	11.32
9.11	9.36	.....	10.06	10.23	10.36	10.53	.....	11.06	11.23	11.36
9.15	9.40	9.31	10.10	10.27	10.40	10.57	10.32	11.10	11.27	11.40
9.22	9.47	9.38	10.17	10.34	10.47	11.04	10.39	11.17	11.34	11.47
9.27	9.52	9.43	10.22	10.39	10.52	11.09	10.44	11.22	11.39	11.52
9.35	10.00	9.51	10.30	10.47	11.00	11.17	10.52	11.30	11.47	12.00
9.36	10.01	9.52	10.31	10.48	11.01	11.18	10.53	11.31	11.48	**12.01**
9.37	10.02	9.53	10.32	10.49	11.02	11.19	10.54	11.32	11.49	**12.02**
9.38	10.03	9.54	10.33	10.50	11.03	11.20	10.55	11.33	11.50	**12.03**
9.39	10.04	9.55	10.34	10.51	11.04	11.21	10.56	11.34	11.51	**12.04**
9.40	10.05	9.56	10.35	10.52	11.05	11.22	10.57	11.35	11.52	**12.05**
9.42	10.07	9.57	10.37	10.54	11.07	11.24	10.58	11.37	11.54	**12.07**
9.43	10.08	9.57	10.38	10.55	11.08	11.25	10.58	11.38	11.55	**12.08**
9.59	10.25	.....	10.55	11.12	11.25	11.42	11.00	11.55	**12.12**	**12.25**
10.00	10.26	.....	10.56	11.13	11.26	11.43	11.01	11.56	**12.13**	**12.26**

(Via Skokie Valley Route)

Reference Notes on Page 46.

WAUKEGAN • SHORE LINE

SOUTHBOUND

CENTRAL STANDARD TIME		410	530	532	412	534	536
		Lim. Daily	Local Daily	Local Daily	Lim. Daily	Local Daily	Local Daily
			S	S	BX	S	S
		AM	AM	AM	AM	AM	PM
Waukegan (Edison Ct.)	Lv	10.58	.....	.....	11.58	.....	.....
North Chicago Junction	Ar	11.05	.....	.....	12.05	.....	.....
Waukegan (East Line)	Lv	.....	10.58	11.28	.....	11.58	12.28
North Chicago (10th St.)	"	.....	11.05	11.35	.....	12.05	12.35
North Chicago (18th St.)	"	.....	11.08	11.38	.....	12.08	12.38
North Chicago Junction	"	11.05	11.11	11.41	12.05	12.11	12.41
Great Lakes (Naval Sta.)	Ar	.....	11.12	11.42	.....	12.12	12.42
Lake Bluff	"	.....	11.15	11.45	.....	12.15	12.45
Lake Forest	"	.....	11.19	11.49	.....	12.19	12.49
Sacred Heart (Lake Forest)	"	(Via Skokie Valley Route)	11.22	11.52	(Via Skokie Valley Route)	12.22	12.52
Ft. Sheridan	"		11.25	11.55		12.25	12.55
Highwood	"		11.29	11.59		12.29	12.59
Highland Park	"		11.32	12.02		12.32	1.02
Beech St. (Highland Park)	"		11.35	12.05		12.35	1.05
Ravinia	"		11.36	12.06		12.36	1.06
Ravinia Park	"		11.37	12.07		12.37	1.07
Braeside (Forest Preserve)	"		11.38	12.08		12.38	1.08
Green Bay Road	"		11.39	12.09		12.39	1.09
Glencoe	"		11.41	12.11		12.41	1.11
Hubbard Woods	"		11.44	12.14		12.44	1.14
Winnetka	"		11.47	12.17		12.47	1.17
Indian Hill	"		11.50	12.20		12.50	1.20
Kenilworth	"		11.52	12.22		12.52	1.22
Wilmette	"		11.55	12.25	.....	12.55	1.25
Linden Avenue (Wilmette)	"	.....	12.00	12.30	.....	1.00	1.30
Central Street (Evanston)	"	.....	12.02	12.32	.....	1.02	1.32
Church Street (Evanston)	"	.....	12.06	12.36	.....	1.06	1.36
Howard Street (Chicago)	"	11.32	12.10	12.40	12.32	1.10	1.40
Wilson Avenue	"	11.39	12.17	12.47	12.39	1.17	1.47
Belmont Avenue	"	11.44	12.22	12.52	12.44	1.22	1.52
Chicago Avenue	"	11.52	12.30	1.00	12.52	1.30	2.00
Grand Avenue	"	11.53	12.31	1.01	12.53	1.31	2.01
Merchandise Mart	"	11.54	12.32	1.02	12.54	1.32	2.02
Randolph & Wells	"	11.55	12.33	1.03	12.55	1.33	2.03
Madison & Wells	"	11.56	12.34	1.04	12.56	1.34	2.04
Quincy & Wells	"	11.57	12.35	1.05	12.57	1.35	2.05
La Salle & Van Buren	"	11.58	12.37	1.07	12.58	1.37	2.07
State-Dearborn	"	11.58	12.38	1.08	12.58	1.38	2.08
Congress & Wabash	"	12.00	12.55	1.25	1.00	1.55	2.25
Roosevelt Road	Ar	12.01	12.56	1.26	1.01	1.56	2.26
CHICAGO							

AM Time in light figures; PM Time in dark figures.

SUBURBS • CHICAGO

SOUTHBOUND

414	538	540	416	542	544	418	546	548	420	550
Lim. Daily	Local Daily	Local Daily	Lim. Daily	Local Daily	Local Daily	Lim. Daily	Local Daily	Exp. Daily	Lim. Daily	Exp. Daily
R D	S					B				
PM	PM	PM	PM	PM	PM	PM	PM	PM	PM	PM
12.56	.....	.....	1.58	.....	.....	2.58	.....	.....	3.56	.....
1.03	.....	.....	2.05	.....	.....	3.05	.....	.....	4.03	.....
.....	12.58	1.28	.....	1.58	2.28	.....	2.58	3.28	.....	3.58
.....	1.05	1.35	.....	2.05	2.35	.....	3.05	3.35	.....	4.05
.....	1.08	1.38	.....	2.08	2.38	.....	3.08	3.38	.....	4.08
1.03	1.11	1.41	2.05	2.11	2.41	3.05	3.11	3.41	4.03	4.11
.....	1.12	1.42	.....	2.12	2.42	.....	3.12	3.42	.....	4.12
.....	1.15	1.45	.....	2.15	2.45	3.08	3.16	3.46	.....	4.16
.....	1.19	1.49	.....	2.19	2.49	.....	3.21	3.51	.....	4.21
.....	1.22	1.52	.....	2.22	2.52	.....	3.25	3.55	.....	4.25
(Via Skokie Valley Route)	1.25	1.55	(Via Skokie Valley Route)	2.25	2.55	(Via Skokie Valley Route)	3.28	3.58	(Via Skokie Valley Route)	4.28
	1.29	1.59		2.29	2.59		3.32	4.02		4.32
	1.32	2.02		2.32	3.02		3.35	4.05		4.35
	1.35	2.05		2.35	3.05		3.38	4.08		4.38
	1.36	2.06		2.36	3.06		3.40	4.10		4.40
	1.37	2.07		2.37	3.07		3.41	.....		.....
	1.38	2.08		2.38	3.08		3.42	4.12		4.42
	1.39	2.09		2.39	3.09		3.43	4.13		4.43
	1.41	2.11		2.41	3.11		3.45	4.15		4.45
	1.44	2.14		2.44	3.14		3.48	4.18		4.48
								4.21		
	1.47	2.17		2.47	3.17		3.51			4.51
	1.50	2.20		2.50	3.20		3.55	4.25		4.55
	1.52	2.22	.....	2.52	3.22	.....	3.57	4.27	.....	4.57
.....	1.55	2.25	.....	2.55	3.25	.....	4.00	4.30	.....	5.00
.....	2.00	2.30	.....	3.00	3.30	.....	4.05	4.35	.....	5.05
.....	2.02	2.32	.....	3.02	3.32	.....	4.07	4.37	.....	5.07
.....	2.06	2.36	.....	3.06	3.36	.....	4.11	4.41	.....	5.11
1.30	2.10	2.40	2.32	3.10	3.40	3.32	4.15	4.45	4.29	5.15
1.37	2.17	2.47	2.39	3.17	3.47	3.39	4.22	4.52	4.36	5.22
1.42	2.22	2.52	2.44	3.22	3.52	3.44	4.27	4.57	4.41	5.27
1.50	2.30	3.00	2.52	3.30	4.00	3.52	4.35	5.05	4.49	5.35
1.51	2.31	3.01	2.53	3.31	4.01	3.53	4.36	5.06	4.50	5.36
1.52	2.32	3.02	2.54	3.32	4.02	3.54	4.37	5.07	4.51	5.37
1.53	2.33	3.03	2.55	3.33	4.03	3.55	4.38	5.08	4.52	5.38
1.54	2.34	3.04	2.56	3.34	4.04	3.56	4.39	5.09	4.53	5.39
1.55	2.35	3.05	2.57	3.35	4.05	3.57	4.40	5.10	4.54	5.40
1.56	2.37	3.07	2.58	3.37	4.07	3.58	4.42	5.12	4.55	5.42
1.56	2.38	3.08	2.58	3.38	4.08	3.58	4.43	5.13	4.55	5.43
.....	2.55	3.10	3.00	3.40	4.10	4.00	4.45	5.15	4.57	5.45
.....	2.56	3.11	3.01	3.41	4.11	4.01	4.46	5.16	4.58	5.46

Reference Notes on Page 46.

WAUKEGAN • SHORE LINE
SOUTHBOUND

CENTRAL STANDARD TIME		552 Exp. Daily	422 Lim. Daily	554 Exp. Daily	208 Exp. Daily Ex. Sat. & Sun.	556 Exp. Daily	424 Lim. Daily B
		PM	PM	PM	PM	PM	PM
Waukegan (Edison Ct.)	Lv	.....	4.58	.....	.....	.....	5.58
North Chicago Junction	Ar	.....	5.05	.....	.....	.....	6.05
Waukegan (East Line)	Lv	4.28	.....	4.58	5.00	5.28	.....
North Chicago (10th St.)	"	4.35	.....	5.05	5.07	5.35	.....
North Chicago (18th St.)	"	4.38	.....	5.08	5.10	5.38	.....
North Chicago Junction	"	4.41	5.05	5.11	5.14	5.41	6.05
Great Lakes (Naval Sta.)	Ar	4.42	.....	5.12	g5.15	5.42	.....
Lake Bluff	"	4.46	.....	5.16	g5.18	5.45	.....
Lake Forest	"	4.51	(Via Skokie Valley Route)	5.21	(Via Skokie Valley Route)	5.49	(Via Skokie Valley Route)
Sacred Heart (Lake Forest)	"	4.55		5.25		5.52	
Ft. Sheridan	"	4.58		5.28		5.55	
Highwood	"	5.02		5.32		5.59	
Highland Park	"	5.05		5.35		6.02	
Beech St. (Highland Park)	"	5.08		5.38		6.05	
Ravinia	"	5.10		5.40		6.06	
Ravinia Park	"	.....		.....		.....	
Braeside (Forest Preserve)	"	5.12		5.42		6.08	
Green Bay Road	"	5.13		5.43		6.09	
Glencoe	"	5.15		5.45		6.11	
Hubbard Woods	"	5.18		5.48		6.14	
Winnetka	"	5.21	.....	5.51		6.17	.....
Indian Hill	"	5.25	.....	5.55		6.20	.....
Kenilworth	"	5.27	.....	5.57		6.22	.....
Wilmette	"	5.30	.....	6.00	.....	6.25	.....
Linden Avenue (Wilmette)	"	5.35	.....	6.05	.....	6.30	.....
Central Street (Evanston)	"	5.37	.....	6.07	.....	6.32	.....
Church Street (Evanston)	"	5.41	.....	6.11	.....	6.36	.....
Howard Street (Chicago)	"	5.45	5.32	6.15	5.45	6.40	6.32
Wilson Avenue	"	5.52	5.39	6.22	5.52	6.47	6.39
Belmont Avenue	"	5.57	5.44	6.27	5.57	6.52	6.44
Chicago Avenue	"	6.05	5.52	6.35	6.05	7.00	6.52
Grand Avenue	"	6.06	5.53	6.36	6.06	7.01	6.53
Merchandise Mart	"	6.07	5.54	6.37	6.07	7.02	6.54
Randolph & Wells	"	6.08	5.55	6.38	6.08	7.03	6.55
Madison & Wells	"	6.09	5.56	6.39	6.09	7.04	6.56
Quincy & Wells	"	6.10	5.57	6.40	6.10	7.05	6.57
La Salle & Van Buren	"	6.12	5.58	6.42	6.12	7.07	6.58
State-Dearborn	"	6.13	5.58	6.43	6.13	7.08	6.58
Congress & Wabash	"	6.15	6.00	6.45	6.15	7.10	7.00
Roosevelt Road	Ar	6.16	6.01	6.46	6.16	7.11	7.01
CHICAGO							

AM Time in light figures; PM Time in dark figures.

SUBURBS • CHICAGO
SOUTHBOUND

558 Exp. Daily B	560 Exp. Daily	426 Lim. Daily R D	562 Exp. Daily	564 Exp. Daily	428 Lim. Daily	566 Exp. Daily	568 Exp. Daily	430 Lim. Daily	570 Exp. Daily
PM	PM	PM	PM	PM	PM	PM	PM	PM	PM
.....	.....	6.58	.....	.....	7.58	.....	.....	8.56	.....
.....	.....	7.05	.....	.....	8.05	.....	.....	9.03	.....
5.58	6.28	.....	6.58	7.28	.....	7.58	.....	.....	8.58
6.05	6.35	.....	7.05	7.35	.....	8.05	.....	.....	9.05
6.08	6.38	.....	7.08	7.38	.....	8.08	.....	.....	9.08
6.11	6.41	7.05	7.11	7.41	8.05	8.11	.....	9.03	9.11
6.12	6.42	.....	7.12	7.42	.....	8.12	.....	.....	9.12
6.15	6.45	.....	7.15	7.45	.....	8.15	.....	.....	9.15
6.19	6.49	.....	7.19	7.49	.....	8.19	.....	.....	9.19
6.22	6.52	.....	7.22	7.52	.....	8.22	.....	.....	9.22
6.25	6.55	(Via Skokie Valley Route)	7.25	7.55	(Via Skokie Valley Route)	8.25	.....	(Via Skokie Valley Route)	9.25
6.29	6.59		7.29	7.59		8.29	8.59		9.29
6.32	7.02		7.32	8.02		8.32	9.02		9.32
6.35	7.05		7.35	8.05		8.35	9.05		9.35
6.36	7.06		7.36	8.06		8.36	9.06		9.36
.....	.....		.....	.....		.....	.....		.....
6.38	7.08		7.38	8.08		8.38	9.08		9.38
6.39	7.09		7.39	8.09		8.39	9.09		9.39
6.41	7.11		7.41	8.11		8.41	9.11		9.41
6.44	7.14		7.44	8.14		8.44	9.14		9.44
6.47	7.17		7.47	8.17		8.47	9.17		9.47
6.50	7.20		7.50	8.20		8.50	9.20		9.50
6.52	7.22		7.52	8.22		8.52	9.22		9.52
6.55	7.25		7.55	8.25		8.55	9.25		9.55
7.00	7.30	.....	8.00	8.30	.....	9.00	9.30	.....	10.00
7.02	7.32	.....	8.02	8.32	.....	9.02	9.32	.....	10.02
7.06	7.36	.....	8.06	8.36	.....	9.06	9.36	.....	10.06
7.10	7.40	7.32	8.10	8.40	8.32	9.10	9.40	9.29	10.10
7.17	7.47	7.39	8.17	8.47	8.39	9.17	9.47	9.36	10.17
7.22	7.52	7.44	8.22	8.52	8.44	9.22	9.52	9.41	10.22
7.30	8.00	7.52	8.30	9.00	8.52	9.30	10.00	9.49	10.30
7.31	8.01	7.53	8.31	9.01	8.53	9.31	10.01	9.50	10.31
7.32	8.02	7.54	8.32	9.02	8.54	9.32	10.02	9.51	10.32
7.33	8.03	7.55	8.33	9.03	8.55	9.33	10.03	9.52	10.33
7.34	8.04	7.56	8.34	9.04	8.56	9.34	10.04	9.53	10.34
7.35	8.05	7.57	8.35	9.05	8.57	9.35	10.05	9.54	10.35
7.37	8.07	7.58	8.37	9.07	8.58	9.37	10.07	9.55	10.37
7.38	8.08	7.58	8.38	9.08	8.58	9.38	10.08	9.55	10.38
7.40	8.10	.....	8.40	9.10	9.00	9.40	10.10	9.57	10.40
7.41	8.11	.....	8.41	9.11	9.01	9.41	10.11	9.58	10.41

Reference Notes on Page 46.

WAUKEGAN • SHORE LINE
SOUTHBOUND

CENTRAL STANDARD TIME		572 Exp. Daily	432 Lim. Daily B	574 Exp. Daily	576 Exp. Daily	434 Lim. Daily	578 Exp. Daily	582 Exp. Daily	400 Exp. Daily
		PM	PM	PM	PM	PM	PM	PM	AM
Waukegan (Edison Ct.)	Lv	.....	9.58	.....	.....	10.58	.....	.....	12.58
North Chicago Junction	Ar	.....	10.05	.....	.....	11.05	.....	.....	1.03
Waukegan (East Line)	Lv	.....	.....	9.58	.....	.....	10.58	11.58	.....
North Chicago (10th St.)	"	.....	.....	10.05	.....	.....	11.05	12.05	.....
North Chicago (18th St.)	"	.....	.....	10.08	.....	.....	11.08	12.08	.....
North Chicago Junction	Ar	.....	10.05	10.11	.....	11.05	11.11	12.11	1.04
Great Lakes (Naval Sta.)	"	.....	.....	10.12	.....	.....	11.12	12.12	1.05
Lake Bluff	"	.....	10.08	10.15	.....	11.08	11.15	12.15	1.09
Lake Forest	"	.....	.....	10.19	.....		11.19	12.19	1.12
Sacred Heart (Lake Forest)	"	.....	.....	10.22	.....		11.22	12.22	1.14
Ft. Sheridan	"	.....		10.25	.....		11.25	12.25	1.18
Highwood	"	9.59		10.29	10.59		11.29	12.29	1.21
Highland Park	"	10.02		10.32	11.02		11.32	12.32	1.24
Beech St. (Highland Park)	"	10.05		10.35	11.05		11.35	12.35	1.27
Ravinia	"	10.06		10.36	11.06		11.36	12.36	1.28
Ravinia Park	"	.....		.....	.....		.....	.....	.....
Braeside (Forest Preserve)	"	10.08		10.38	11.08		11.38	12.38	1.30
Green Bay Road	"	10.09		10.39	11.09		11.39	12.39	.....
Glencoe	"	10.11		10.41	11.11		11.41	12.41	1.33
Hubbard Woods	"	10.14		10.44	11.14		11.44	12.44	1.36
Winnetka	"	10.17	(Via Skokie Valley Route)	10.47	11.17	(Via Skokie Valley Route)	11.47	12.47	1.38
Indian Hill	"	10.20		10.49	11.19		11.49	12.49	1.41
Kenilworth	"	10.22		10.51	11.21	.....	11.51	12.51	1.43
Wilmette	"	10.25		10.54	11.24	.....	11.54	12.54	1.45
Linden Avenue (Wilmette)	"	10.30	.....	10.58	11.28	.....	11.58	12.58	1.49
Central Street (Evanston)	"	10.32	.....	11.00	11.30	.....	12.00	1.00	1.51
Church Street (Evanston)	"	10.36	.....	11.04	11.34	.....	12.04	1.04	1.54
Howard Street (Chicago)	"	10.40	10.38	11.08	11.38	11.32	12.08	1.08	1.58
Wilson Avenue	"	10.47	10.45	11.15	11.45	11.39	12.15	1.15	2.04
Belmont Avenue	"	10.52	10.50	11.20	11.50	11.44	12.20	1.20	2.09
Chicago Avenue	"	11.00	10.58	11.28	11.58	11.52	12.28	1.28	2.17
Grand Avenue	"	11.01	10.59	11.29	11.59	11.53	12.29	1.29	2.18
Merchandise Mart	"	11.02	11.00	11.30	12.00	11.54	12.30	1.30	2.19
Randolph & Wells	"	11.03	11.01	11.31	12.01	11.55	12.31	1.31	2.20
Madison & Wells	"	11.04	11.02	11.32	12.02	11.56	12.32	1.32	2.21
Quincy & Wells	"	11.05	11.03	11.33	12.03	11.57	12.33	1.33	2.22
La Salle & Van Buren	"	11.07	11.04	11.35	12.05	11.58	12.35	1.35	2.23
State-Dearborn	"	11.09	11.04	11.36	12.06	11.58	12.36	1.36	2.23
Congress & Wabash	"	11.10	11.06	11.38	12.08	12.00	12.38	1.38	2.25
Roosevelt Road	Ar	11.11	11.07	11.39	12.09	12.01	12.39	1.39	2.26
CHICAGO									

AM Time in light figures; PM Time in dark figures.

WAUKEGAN-ZION WINTHROP HARBOR MOTOR COACHES

North Shore Line Motor Coaches serving Shore Line points along Sheridan Road make direct connections with Skokie Valley trains at Edison Court and with Shore Line trains at County Street Stations, Waukegan.

Frequent service in both directions from early morning to late at night makes North Shore Line Motor Coaches the most convenient way to reach these Shore Line points.

Visit the Illinois Dunes

Right on the shore of Lake Michigan, this unspoiled duneland wilderness makes a perfect spot to picnic, hike and relax. Most easily reached by North Shore Line Motor Coaches. Ride to Beach Road.

Charter a North Shore Line Motor Coach

Try this low cost, "custom-made" service for clubs and parties. Available to and from Northern Illinois cities.

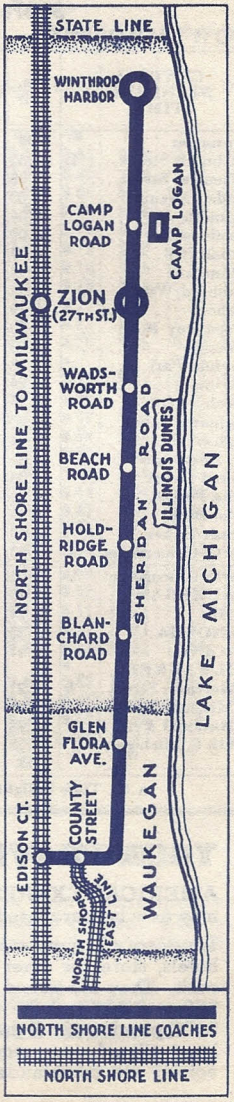

EVANSTON • ZION • KENOSHA

Shore Line Route

NORTHBOUND

CENTRAL STANDARD TIME		Sun. Only	Daily	Sat.& Sun. Only	Daily Ex. Sat. & Sun.	Daily	Daily	Daily	Daily
		AM	AM	AM	AM	AM	AM	AM	AM
Evanston									
Church Street	Lv	5.55	6.57	7.57	7.57	8.59	9.59	10.59	11.59
Central Street	"	5.58	7.01	8.01	8.01	9.03	10.03	11.03	12.03
Linden Avenue	"	6.00	7.03	8.03	8.03	9.04	10.04	11.04	12.04
Wilmette	"	6.04	7.07	8.07	8.07	9.08	10.08	11.08	12.08
Kenilworth	"	6.07	7.10	8.10	8.09	9.11	10.11	11.11	12.11
Indian Hill	"	6.09	7.12	8.12	8.10	9.13	10.13	11.13	12.13
Winnetka	"	6.12	7.15	8.15	8.12	9.16	10.16	11.16	12.16
Hubbard Woods	"	6.15	7.18	8.18	8.14	9.18	10.18	11.18	12.18
Glencoe	"	6.19	7.22	8.22	8.17	9.21	10.21	11.21	12.21
Green Bay Road	"	6.20	7.23	8.23	.....	9.23	10.23	11.23	12.23
Braeside	"	6.22	7.25	8.25	8.19	9.25	10.25	11.25	12.25
Ravinia Park	"	6.23	7.26	8.26	.....	9.26	10.26	11.26	12.26
Ravinia	"	6.24	7.27	8.27	8.21	9.27	10.27	11.27	12.27
Beech Street	"	6.25	7.28	8.28	.....	9.28	10.28	11.28	12.28
Highland Park	"	6.28	7.32	8.32	8.24	9.32	10.32	11.32	12.32
Highwood	"	6.31	7.35	8.35	8.27	9.34	10.34	11.34	12.34
Ft. Sheridan	"	6.35	7.38	8.38	8.31	9.38	10.38	11.38	12.38
Sacred Heart	"	6.38	7.41	8.41	8.34	9.41	10.41	11.41	12.41
Lake Forest	"	6.41	7.44	8.44	8.37	9.44	10.44	11.44	12.44
Lake Bluff	"	6.44	7.48	8.48	8.41	9.47	10.47	11.47	12.47
Great Lakes	"	6.48	7.52	8.52	8.45	9.51	10.51	11.51	12.51
North Chicago Jct.	Ar	6.50	7.54	8.54	8.47	9.53	10.53	11.53	12.53
North Chicago Jct.	Lv	7.06	7.57	8.56	8.56	9.57	10.57	11.57	12.57
WAUKEGAN	"	7.13	8.02	9.01	9.01	10.02	11.02	12.02	1.02
ZION	"	7.24	8.10	.....	.....	10.10	11.10	12.10	h1.09
KENOSHA	"	7.35	8.20	9.18	9.18	10.20	11.20	12.20	1.19
RACINE	"	7.51	8.31	9.29	9.29	10.31	11.31	12.31	1.29
MILWAUKEE	"								
Harrison Street	Ar	8.21	8.51	9.49	9.49	10.51	11.51	12.51	1.50
Mitchell Street	"	8.24	8.54	9.52	9.52	10.54	11.54	12.54	1.53
National Ave.	"	8.28	8.58	9.56	9.56	10.58	11.58	12.58	1.57
6th & Michigan	"	8.33	9.03	10.01	10.01	11.03	12.03	1.03	2.02
		AM	AM	AM	AM	AM	PM	PM	PM

A.M. Time in light figures; P.M. Time in dark figures.

YOUR TRAVEL FUNDS . . .

AMERICAN EXPRESS TRAVELERS CHEQUES may now be purchased at our regular Ticket Offices.

Travelers cheques are spendable in dining cars, at hotels, stores or other places where you would use cash. They are issued in denominations of $10, $20, $50 and $100 at the small charge of 75c for each $100 purchased. If they are lost or stolen before you have affixed your second signature the amount involved will be refunded to you.

RACINE • MILWAUKEE

Shore Line Route

NORTHBOUND

Daily	Daily	Daily	Daily	Daily	Daily	Daily	Daily	Daily	Daily	Daily
PM	PM	PM	PM	PM	PM	PM	PM	PM	PM	PM
12.59	1.59	2.59	4.00	5.00	5.59	7.00	7.59	8.59	9.59	11.29
1.03	2.03	3.03	4.02	5.03	6.02	7.03	8.02	9.02	10.02	11.32
1.04	2.04	3.04	4.04	5.04	6.03	7.04	8.04	9.04	10.04	11.34
1.08	2.08	3.08	4.08	5.08	6.07	7.08	8.08	9.08	10.08	11.38
1.11	2.11	3.11	4.10	5.10	6.09	7.10	8.11	9.11	10.11	11.41
1.13	2.13	3.13	4.11	5.11	6.10	7.11	8.13	9.13	10.13	11.43
1.16	2.16	3.16	4.13	5.13	6.12	7.13	8.16	9.16	10.16	11.46
1.18	2.18	3.18	4.15	5.15	6.14	7.15	8.18	9.18	10.18	11.48
1.21	2.21	3.21	4.18	5.18	6.17	7.18	8.21	9.21	10.21	k11.51
1.23	2.23	3.23	I	I	.....	I	8.23	9.23	10.23	11.53
1.25	2.25	3.25	4.20	5.20	6.19	7.20	8.25	9.25	10.25	11.55
1.26	2.26	3.26	I	I	.....	.....	.....	.....	v1026	.....
1.27	2.27	3.27	4.22	5.22	6.21	7.22	8.27	9.27	10.27	11.57
1.28	2.28	3.28	I	I	6.22	7.23	8.28	9.28	10.28	11.58
1.32	2.32	3.32	4.25	5.25	6.25	7.25	8.32	9.32	10.32	12.02
1.34	2.34	3.34	4.28	5.28	6.28	7.28	8.34	9.34	10.34	12.04
1.38	2.38	3.38	4.32	5.32	6.32	7.32	8.38	9.38	10.38	12.08
1.41	2.41	3.41	4.35	5.35	6.35	7.35	8.41	9.41	10.41	12.11
1.44	2.44	3.44	4.38	5.38	6.38	7.38	8.44	9.44	10.44	12.14
1.47	2.47	3.47	4.42	5.42	6.42	7.42	8.47	9.47	10.47	12.17
1.51	2.51	3.51	4.46	5.46	6.45	7.45	8.51	9.51	10.51	12.21
1.53	2.53	3.53	4.48	5.48	6.47	7.47	8.53	9.53	10.53	12.23
1.57	2.57	3.56	4.57	5.57	6.58	7.58	8.58	9.58	11.04	12.34
2.02	3.02	4.01	5.02	6.02	7.03	8.03	9.03	10.03	11.09	12.39
2.10	3.10	.....	5.10	6.10	7.11	8.11	9.11	10.11	11.17	12.47
2.20	3.20	4.18	5.20	6.20	7.21	8.21	9.21	10.21	11.27	12.57
2.31	3.31	4.29	5.31	6.31	7.32	8.32	9.32	10.32	11.38	1.08
2.51	3.51	4.49	5.51	6.51	7.52	8.52	9.52	10.52	11.58	1.28
2.54	3.54	4.52	5.54	6.54	7.55	8.55	9.55	10.55	12.01	1.31
2.58	3.58	4.56	5.58	6.58	7.59	8.59	9.59	10.59	12.05	1.35
3.03	4.03	5.01	6.03	7.03	8.04	9.04	10.04	11.04	12.10	1.40
PM	PM	PM	PM	PM	PM	PM	PM	PM	AM	AM

Reference Notes on Page 46.

HOTEL TICKET OFFICES

In addition to ticket offices in many conveniently located North Shore Line stations in Chicago, tickets may also be purchased in any of the following hotels and places of business:

CONGRESS HOTEL — PALMER HOUSE
MORRISON HOTEL — HOTEL SHERMAN
STEVENS HOTEL — MERCHANDISE MART

MILWAUKEE • RACINE

SOUTHBOUND — *Shore Line*

CENTRAL STANDARD TIME		Daily	Daily Ex. Sun.	Sun. Only	Daily	Daily	Daily	Daily
		AM	AM	AM	AM	AM	AM	AM
MILWAUKEE	Lv	12.01	6.00	6.00	7.00	8.00	9.00	10.00
6th & Michigan Streets	"	12.04	6.04	6.04	7.04	8.04	9.04	10.04
National Ave.	"	12.08	6.08	6.08	7.08	8.08	9.08	10.08
Mitchell Street	"	12.12	6.12	6.12	7.12	8.12	9.12	10.12
Harrison Street	"	12.32	6.32	6.40	7.32	8.32	9.32	10.32
RACINE	"	12.42	6.42	6.52	7.43	8.42	9.42	10.42
KENOSHA	"	12.51	6.51	7.04	7.53	f8.50	9.51	10.51
ZION	"	12.58	6.58	7.15	8.01	8.56	9.58	10.58
WAUKEGAN (Edison Court)	"	1.03	7.05	7.22	8.08	9.03	10.05	11.05
North Chicago Junction	Ar	1.04	7.10	7.22	8.11	9.11	10.11	11.11
North Chicago Junction	Lv	1.05	7.11	7.23	8.12	9.12	10.12	11.12
Great Lakes (Naval Station)	"	1.09	7.14	7.27	8.16	9.15	10.15	11.15
Lake Bluff (Shore Line)	"	1.12	7.19	7.31	8.21	9.19	10.19	11.19
Lake Forest	"	1.14	7.22	7.34	8.25	9.22	10.22	11.22
Sacred Heart (Lake Forest)	"	1.18	7.25	7.37	8.28	9.25	10.25	11.25
Ft. Sheridan	"	1.21	7.29	7.41	8.32	9.29	10.29	11.29
Highwood	"	1.24	7.32	7.44	8.36	9.32	10.32	11.32
Highland Park	"	1.27	7.35	7.47	8.39	9.35	10.35	11.35
Beech Street (Highland Park)	"	1.28	7.36	7.48	8.41	9.36	10.36	11.36
Ravinia	"	.....	.....	7.49	8.42	9.37	10.37	11.37
Ravinia Park	"	1.30	7.38	7.50	8.43	9.38	10.38	11.38
Braeside	"	1.31	.....	7.51	8.44	9.39	10.39	11.39
Green Bay Road	"	1.33	7.41	7.53	8.46	9.41	10.41	11.41
Glencoe	"	1.36	7.44	7.58	8.50	9.44	10.44	11.44
Hubbard Woods	"	1.38	7.46	8.00	8.53	9.47	10.47	11.47
Winnetka	"	1.40	7.48	8.03	8.55	9.50	10.50	11.50
Indian Hill	"	1.43	7.50	8.05	8.57	9.52	10.52	11.52
Kenilworth	"	1.45	7.52	8.08	9.00	9.55	10.55	11.55
Wilmette	"	1.49	7.56	8.12	9.05	10.00	11.00	12.00
Linden Avenue (Wilmette)	"							
Evanston	"	1.51	7.59	8.15	9.07	10.02	11.02	12.02
Central Street	Ar	1.54	8.02	8.19	9.11	10.06	11.06	12.06
Church Street		AM	AM	AM	AM	AM	AM	PM

A.M. Time in light figures; P.M. Time in dark figures

SCHEDULE OF FARES

Between MILWAUKEE

AND	One-Way	60-Day Round-Trip	1-Year 10-Ride Bearer
Racine	$ .47	$ .85	$4.25
Kenosha	.67	1.25	6.25
Zion	.83	1.50	7.50
Waukegan	.97	1.75	8.75
North Chicago	1.00	1.80	9.00
North Chicago Jct	1.03	1.90	9.50
Chicago Loop	1.70	3.10	15.50

(10-Ride and Round Trip fares effective beginning December 15, 1939)

KENOSHA • ZION • EVANSTON

Route — SOUTHBOUND

Daily	Daily	Daily	Daily	Daily	Daily	Daily	Daily	Daily	Daily	Daily	Daily	Daily
AM	Noon	PM	PM	PM	PM	PM	PM	PM	PM	PM	PM	AM
11.00	12 00	1.00	2.00	3.00	4.00	5.00	6.00	7.00	8.00	9.00	10.00	12.01
11.04	12.04	1.04	2.04	3.04	4.04	5.04	6.04	7.04	8.04	9.04	10.04	12.04
11.08	12.08	1.08	2.08	3.08	4.08	5.08	6.08	7.08	8.07	9.08	10.08	12.08
11.12	12.12	1.12	2.12	3.12	4.12	5.12	6.12	7.12	8.12	9.12	10.12	12.12
11.32	12.32	1.32	2.32	3.32	4.32	5.32	6.32	7.32	8.31	9.32	10.32	12.32
11.42	12.42	1.42	2.42	3.42	4.42	5.42	6.42	7.42	8.41	9.42	10.42	12.42
11.51	.....	1.51	2.51	.....	4.51	5.51	6.51	7.51	.....	9.51	10.51	12.51
11.58	12.56	1.58	2.58	3.56	4:58	5.58	6.58	7.58	8.56	9.58	10.58	12.58
12.05	1.03	2.05	3.05	4.03	5.05	6.05	7.05	8.05	9.03	10.05	11.05	1.03
12.11	1.11	2.11	3.11	4.11	5.11	6.11	7.11	8.11	9.11	10.11	11.11	1.04
12.12	1.12	2.12	3.12	4.12	5.12	6.12	7.12	8.12	9.12	10.12	11.12	1.05
12.15	1.15	2.15	3.16	4.16	5.16	6.15	7.15	8.15	9.15	10.15	11.15	1.09
12.19	1.19	2.19	3.21	4.21	5.21	6.19	7.19	8.19	9.19	10.19	11.19	1.12
12.22	1.22	2.22	3.25	4.25	5.25	6.22	7.22	8.22	9.22	10.22	11.22	1.14
12.25	1.25	2.25	3.28	4.28	5.28	6.25	7.25	8.25	9.25	10.25	11.25	1.18
12.29	1.29	2.29	3.32	4.32	5.32	6.29	7.29	8.29	9.29	10.29	11.29	1.21
12.32	1.32	2.32	3.35	4.35	5.35	6.32	7.32	8.32	9.32	10.32	11.32	1.24
12.35	1.35	2.35	3.38	4.38	5.38	6.35	7.35	8.35	9.35	10.35	11.35	1.27
12.36	1.36	2.36	3.40	4.40	5.40	6.36	7.36	8.36	9.36	10.36	11.36	1.28
12.37	1.37	2.37	3.41	.....	.....	.....	.....	.....	.....	.....	.....	1.31
12.38	1.38	2.38	3.42	4.42	5.42	6.38	7.38	8.38	9.38	10.38	11.38	1.30
12.39	1.39	2.39	3.43	4.43	5.43	6.39	7.39	8.39	9.39	10.39	11.39	1.31
12.41	1.41	2.41	3.45	4.45	5.45	6.41	7.41	8.41	9.41	10.41	11.41	1.33
12.44	1.44	2.44	3.48	4.48	5.48	6.44	7.44	8.44	9.44	10.44	11.44	1.36
12.47	1.47	2.47	3.51	4.51	5.51	6.47	7.47	8.47	9.47	10.47	11.47	1.38
12.50	1.50	2.50	3.55	4.55	5.55	6.50	7.50	8.50	9.50	10.49	11.49	1.41
12.52	1.52	2.52	3.57	4.57	5.57	6.52	7.52	8.52	9.52	10.51	11.51	1.43
12.55	1.55	2.55	4.00	5.00	6.00	6.55	7.55	8.55	9.55	10.54	11.54	1.45
1.00	2.00	3.00	4.05	5.05	6.05	7.00	8.00	9.00	10.00	10.58	11.58	1.49
1.02	2.02	3.02	4 07	5.07	6.07	7.02	8.02	9.02	10.02	11.00	12.00	1.51
1.06	2.06	3.06	4.11	5.11	6.11	7.06	8.06	9.06	10.06	11.04	12.04	1.54
PM	PM	PM	PM	PM	PM	PM	PM	PM	PM	PM	AM	AM

Reference Notes on Page 46.

CHICAGO NORTH SHORE & MILWAUKEE RAILROAD COMPANY

General Offices

CHICAGO, ILL.
72 W. Adams St.
Tel. Randolph 8200

HIGHWOOD, ILL.
Tel. Highland Park 500

MILWAUKEE, WIS.
6th and Michigan Streets
Telephone Marquette 3773

NORTH CHICAGO JUNCTION • MILWAUKEE • LOCAL TRAINS

NORTHBOUND

CENTRAL STANDARD TIME		1 Daily Ex. Sun.	103 Daily Ex. Sun.	107 Daily Ex. Sun.	5 Daily Ex. Sun.	95 Sun. Only
		AM	AM	AM	AM	AM
North Chicago Jct.	Lv	.....	5.36	.....	6.43	7.06
10th Street	"	.....	5.39	.....	6.46	7.09
Waukegan (Edison Ct.)	"	5.13	5.45	6.40	6.50	7.13
Glen Flora	"	5.15	5.47	6.42	6.52	7.16
Beach	"	5.20	5.51	6.48	6.58	7.21
Zion	"	5.23	5.56	6.50	7.00	7.24
Winthrop Harbor	"	5.26	.....	6.55	7.03	7.28
South Kenosha	"	5.31	.....	.....	7.08	7.32
Kenosha	"	5.36	.....	.....	7.13	7.35
Berryville	"	5.43	.....	.....	7.20	7.44
Racine	"	5.50	.....	.....	7.27	7.51
Four Mile Road	"	5.56	.....	.....	7.33	7.58
Seven Mile Road	"	6.01	.....	.....	7.37	8.03
So. Milwaukee Road	"	6.08	.....	.....	7.43	8.09
College Avenue	"	6.12	.....	.....	7.47	8.13
Austin Avenue	"	6.17	.....	.....	7.54	8.18
Harrison St. (Mil.)	"	6.20	.....	.....	7.57	8.21
Mitchell St. "	"	6.24	.....	.....	8.01	8.25
National Avenue "	"	6.27	.....	.....	8.04	8.28
Milwaukee (6th & Mich.)	Ar	6.32	.....	.....	8.09	8.33

9 Sat. Only	15 Daily Ex. Sat. & Sun.	17 Daily Ex. Sun.	201 Daily Ex. Sun.	203 Daily Ex. Sat. & Sun.	205 Daily Ex. Sat. & Sun.	23 Daily Ex. Sun.	
PM	PM	PM	PM	PM	PM	PM	
12.25	3.26	5.25	5.52	6.22	6.44	.....	.....
12.28	3.29	5.28	5.55	6.25	6.47	Operates from Piper's Sta.	.....
12.32	3.33	5.32	6.10	6.29	6.52		.....
12.34	3.35	5.34	6.12	.....	.....		.....
12.39	3.39	5.39	6.17	.....	.....		.....
12.42	3.43	5.42	6.22	.....	.....		.....
12.45	3.46	5.45	6.25	.....	.....		.....
12.50	3.51	5.50	.....	.....	.....		.....
12.55	3.56	5.55	.....	.....	.....		.....
1.02	.....	6.02	.....	.....	.....	7.00	.....
1.09	.....	6.09	.....	.....	.....	7.07	.....
1.15	.....	6.15	.....	.....	.....	7.14	.....
1.19	.....	6.19	.....	.....	.....	7.19	.....
1.26	.....	6.25	.....	.....	.....	7.26	.....
1.29	.....	6.29	.....	.....	.....	7.30	.....
1.36	.....	6.36	.....	.....	.....	7.36	.....
1.39	.....	6.39	.....	.....	.....	7.39	.....
1.43	.....	6.43	.....	.....	.....	7.43	.....
1.46	.....	6.46	.....	.....	.....	7.46	.....
1.51	.....	6.51	.....	.....	.....	7.50	.....

MILWAUKEE • NORTH CHICAGO JUNCTION • LOCAL TRAINS

SOUTHBOUND

CENTRAL STANDARD TIME		200 Daily Ex. Sun.	2 Daily Ex. Sun.	90 Sun. Only	204 Daily Ex. Sun.	206 Daily Ex. Sun.
		AM	AM	AM	AM	AM
MILWAUKEE						
6th and Michigan	Lv	.....	5.25	6.00	.....	.....
National Avenue	"	.....	5.29	6.04	.....	.....
Mitchell St.	"	.....	5.33	6.08	.....	.....
Harrison St.	"	.....	5.37	6.12	.....	.....
Austin Avenue	"	.....	5.39	6.14	.....	.....
College Avenue	"	.....	5.44	6.16	.....	.....
So. Milwaukee Road	"	.....	5.47	6.20	.....	.....
Seven Mile Road	"	.....	5.53	6.27	.....	.....
Four Mile Road	"	.....	5.58	6.33	.....	.....
Racine	"	.....	6.06	6.40	.....	.....
Berryville	"	.....	6.13	6.46	.....	.....
Kenosha	"	.....	6.19	6.52	.....	.....
South Kenosha	"	.....	6.24	6.56	.....	.....
Winthrop Harbor	"	.....	6.30	7.01	7.02	.....
Zion	"	6.10	6.35	7.04	7.07	.....
Beach	"	6.13	6.40	7.09	7.12	.....
Glen Flora	"	6.20	6.45	7.12	7.18	.....
Waukegan (Edison Ct.)	"	6.24	6.50	7.15	7.23	7.38
10th Street	"	6.31	6.54	7.18	7.27	7.41
North Chicago Jct.	Ar	6.34	7.00	7.22	7.31	7.46

6 Sat. Only	12 Daily Ex. Sat. & Sun.	14 Daily Ex. Sun.	210 Daily Ex. Sun.	20 Daily Ex. Sun.			
PM	PM	PM	PM	PM			
12.20	.....	4.20	.....	6.05	.....	.....	.....
12.24	.....	4.24	.....	6.09	.....	.....	.....
12.28	.....	4.28	.....	6.13	.....	.....	.....
12.32	.....	4.32	.....	6.17	.....	.....	.....
12.34	.....	4.34	.....	6.19	.....	.....	.....
12.38	.....	4.38	.....	6.23	.....	.....	.....
12.42	.....	4.41	.....	6.27	.....	.....	.....
12.49	.....	4.47	.....	6.34	.....	.....	.....
12.56	.....	4.54	.....	6.41	.....	.....	.....
1.03	.....	5.02	.....	6.48	.....	.....	.....
1.12	.....	5.09	.....	6.55	.....	.....	.....
1.20	4.20	5.15	.....	.....	.....	.....	.....
1.25	4.25	5.19	.....	.....	.....	.....	.....
1.32	4.30	5.25	6.30	Operates to Piper's Sta.	.....	.....	.....
1.35	4.33	5.27	6.32		.....	.....	.....
1.38	4.36	5.30	6.35		.....	.....	.....
1.42	4.42	5.33	6.38		.....	.....	.....
1.45	4.45	5.35	6.40		.....	.....	.....
1.50	.....	.....	.....		.....	.....	.....
1.53	.....	.....	.....		.....	.....	.....

AM Time in light figures; PM Time in dark figures.

For limited trains between Milwaukee and North Chicago Junction, consult Chicago-Milwaukee Timetable.

BAGGAGE SERVICE

150 lbs. of personal baggage is checked free on each full fare ticket—subject to tariff regulations as to contents, size, weight and value. Baggage is received and checked between principal stations on the North Shore Line and on connecting railroad and steamship lines.

Trains carrying baggage cars leave the Chicago Baggage Depot at 17 East Congress Street—15 minutes earlier than schedules shown for such trains from Adams & Wabash Sts. Station, Chicago.

SPECIAL BAGGAGE DELIVERY SERVICE to or from residences, business houses, hotels or theatres in Chicago, Racine and Milwaukee eliminates transfer worries and inconveniences.

EMERGENCY BAGGAGE SHIPMENTS are handled in fast passenger service between principal stations on the North Shore Line. Between stations in the same state the charge is only three-fourths of a cent (¾c) per pound. Minimum charge per shipment 75c.

For interstate shipments between Illinois and Wisconsin the charge is only one cent (1c) per pound. Minimum charge per shipment 75c.

BAGGAGE STATIONS

Principal North Shore Line stations where baggage is received and may be checked are—

Congress St., Chicago.
Wilson Ave., Chicago.
Howard St. (Hand Baggage).
Church St., Evanston.
Wilmette Ave.
Winnetka.
Glencoe.
Ravinia.
Highland Park.
Highwood Ave.
Fort Sheridan.
Lake Forest.
Lake Bluff.
North Chicago Junction.
Dempster St., Niles Center.
Libertyville.
Mundelein.
Waukegan (Edison Court).
Zion.
Kenosha.
Racine.
Harrison St., Milwaukee.
Milwaukee Terminal.

YOU CAN USE EMERGENCY BAGGAGE SERVICE!

- *FAST!*
- *DEPENDABLE!*
- *FREQUENT!*

Emergency Baggage is a distinctive North Shore Line service designed to handle shipments in fast passenger trains . . . merchandise or any other packages or baggage that must get to its destination in a hurry and on time!

VERY CONVENIENT!

Small packages are handled personally by trainmen on any of the scores of trains operating daily between Chicago, Milwaukee, Shore Line and Skokie Valley Suburbs. Simply deliver your parcel to a North Shore Line ticket or baggage agent. (Listed on page 37.) Larger packages may be delivered to baggage agents for shipment on frequent baggage car trains.

ECONOMICAL!

Between stations in the same state the charge is only ¾c per pound. Minimum charge per shipment 75c. For interstate shipments between Illinois and Wisconsin the charge is only 1c per pound. Minimum charge per shipment 75c.

NORTH SHORE LINE

Chicago Baggage Room
17 E. Congress St.
Chicago, Ill.
Telephone Harrison 8854

CHICAGO • LIBERTYVILLE

NORTHBOUND

CENTRAL STANDARD TIME	309 95 Sun. only (★)	701 Dly. Ex. Sun.	707 Dly.	709 Daily	711 Sat. only	713 Sat. only	715 Dly.	717 Dly.
	AM	AM	AM	AM	PM	PM	PM	PM
Chicago								
Roosevelt Road Lv	6.01	6.19	8.06	11.16	12.11	1.11	2.36	4.16
Congress & Wabash . "	6.02	6.20	8.07	11.17	12.12	1.12	2.37	4.17
Adams & Wabash . "	6.05	6.23	8.10	11.20	12.15	1.15	2.40	4.20
Madison & Wabash . "	6.06	6.24	8.11	11.21	12.16	1.16	2.41	4.21
Randolph & Wabash "	6.07	6.25	8.12	11.22	12.17	1.17	2.42	4.22
Clark & Lake . . . . . "	6.08	6.26	8.13	11.23	12.18	1.18	2.43	4.23
Merchandise Mart . . "	6.09	6.27	8.14	11.24	12.19	1.19	2.44	4.24
Grand Avenue . . . . . "	6.10	6.28	8.15	11.25	12.20	1.20	2.45	4.25
Chicago Avenue . . . . "	6.11	6.29	8.16	11.26	12.21	1.21	2.46	4.26
Belmont Avenue . . . . "	6.18	6.37	8.24	11.34	12.29	1.29	2.54	4.34
Wilson Avenue . . . . . "	6.23	6.42	8.29	11.39	12.34	1.34	2.59	4.39
Howard Street . . . . . "	6.29	6.48	8.35	11.45	12.40	1.40	3.05	4.45
Dempster St. . . . . "	6.36	6.55	8.42	11.52	12.47	1.47	3.12	4.52
Harmswoods . . . . . "	6.37	6.56	8.43	11.53	12.49	1.49	3.13	4.54
Glenayre (Glenview) . . "	6.39	6.58	8.45	11.55	12.51	1.51	3.15	4.56
Northfield (Techny) . . . "	6.42	7.01	8.48	11.58	12.54	1.54	3.18	4.59
Northbrook . . . . . "	6.45	7.04	8.51	12.01	12.57	1.57	3.21	5.02
Woodridge . . . . . "	6.47	7.06	8.53	12.03	1.00	2.00	3.23	5.05
Briergate . . . . . "	6.49	7.08	8.55	12.05	1.02	2.02	3.25	5.07
Highmoor . . . . . "	6.51	7.10	8.57	12.07	1.05	2.05	3.27	5.10
Sheridan Elms . . . . . "	6.53	7.12	8.59	12.09	1.07	2.07	3.29	5.12
Deerpath . . . . . "	6.56	7.15	9.02	12.12	1.10	2.10	3.32	5.15
Knollwood . . . . . "	7.32	7.20	9.07	12.17	1.15	2.15	3.37	5.20
Rondout . . . . . "	7.34	7.22	9.09	12.19	1.17	2.17	3.39	5.22
Libertyville . . . . . "	7.40	7.27	9.14	12.24	1.22	2.22	3.44	5.27
Perpetual Adoration . . "	7.41	7.28	9.15	12.25	1.23	2.23	3.45	5.28
St. Mary of the Lake . . "	7.44	7.31	9.18	12.28	1.26	2.26	3.48	5.31
Mundelein . . . . . Ar	7.45	7.32	9.19	12.29	1.27	2.27	3.49	5.32
Lake Bluff (Skokie Val.) Lv	7.01	....	....	....	....	....	....	....
Veterans' Hosp'l . . . . . "	7.04	....	....	....	....	....	....	....
North Chicago Jct. . . . Ar	7.06	....	....	....	....	....	....	....
Waukegan . . . . . Ar	7.13	....	....	....	....	....	....	....

AM Time in light figures; PM Time in dark figures.

All trains make additional stops in Libertyville at 4th Street and Garfield Avenue.

MUNDELEIN • Skokie Valley Route

NORTHBOUND

719 Daily Ex. Sun.	201 Dly. Ex. Sun. OA	721 Dly. Ex. Sat. & Sun.	203 Ex. Sat. & Sun. O	723 Sat. Only	725 Dly. Ex. Sat. & Sun.	205 Ex. Sat. & Sun. O	727 Sat. Only	729 Dly.	329 429 Dly. (★)	731 Dly.	333 433 Daily (★)	335 435 Daily (★)	337 437 Daily (★)
PM	PM	PM	PM	PM	PM	PM	PM	PM	PM	PM	PM	PM	PM
4.44		5.09		5.09		5.34	5.34	6.04	7.01	8.11	9.01	10.01	11.31
4.45		5.10		5.10		5.35	5.35	6.05	7.02	8.12	9.02	10.02	11.32
4.48		5.13		5.13		5.38	5.38	6.08	7.05	8.15	9.05	10.05	11.35
4.49		5.14		5.14		5.39	5.39	6.09	7.06	8.16	9.06	10.06	11.36
4.50		5.15		5.15		5.40	5.40	6.10	7.07	8.17	9.07	10.07	11.37
4.51		5.16		5.16		5.41	5.41	6.11	7.08	8.18	9.08	10.08	11.38
4.52		5.17		5.17		5.42	5.42	6.12	7.09	8.19	9.09	10.09	11.39
4.53		5.18		5.18		5.43	5.43	6.13	7.10	8.20	9.10	10.10	11.40
4.55		5.20		5.20		5.45	5.45	6.15	7.11	8.21	9.11	10.11	11.41
5.04		5.29		5.29		5.54	5.54	6.24	7.18	8.29	9.18	10.18	11.48
5.09		5.34		5.34		5.59	5.59	6.29	7.23	8.34	9.23	10.23	11.53
5.15		5.40		5.40		6.05	6.05	6.35	7.29	8.40	9.29	10.29	11.59
5.22	5.23	5.48	5.49	5.47	6.13	6.14	6.12	6.42	7.36	8.47	9.36	10.36	12.06
....	5.25	....	5.51	5.48	....	6.15	6.13	6.43	....	8.48	....	v10.37	12.07
....	5.27	....	5.53	5.50	6.15	6.17	6.15	6.45	....	8.50	....	v10.38	12.08
....	5.30	....	5.56	5.53	....	6.20	6.18	6.48	....	8.53	....	v10.40	12.10
....	5.33	....	5.59	5.56	....	6.23	6.21	6.51	....	8.56	....	v10.43	12.13
....	5.36	....	6.02	5.58	....	6.25	6.23	6.53	....	8.58	....	v10.46	12.16
5.32	....	5.59	6.04	6.00	6.24	6.27	6.25	6.55	....	9.00	....	v10.48	12.18
5.35	....	....	6.07	6.02	....	6.29	6.27	6.57	....	9.02	....	v10.50	12.20
5.37	....	....	6.09	6.04	....	6.31	6.29	6.59	....	9.04	....	v10.52	12.22
5.40	....	6.04	6.12	6.07	6.29	6.34	6.32	7.02	....	9.07	....	v10.55	12.25
5.46	....	6.09	....	6.12	6.34	....	6.37	7.07	7.59	9.12	10.21	11.18	12.33
e5.48	....	e6.11	....	6.14	e6.36	....	6.39	7.09	8.01	9.14	10.23	11.20	12.35
5.53	....	6.16	....	6.19	6.41	....	6.44	7.14	8.06	9.19	10.28	11.25	12.40
5.54	....	6.17	....	6.20	6.42	....	6.45	7.15	8.07	9.20	10.29	11.26	12.41
5.56	....	6.20	....	6.23	6.45	....	6.48	7.18	8.10	9.23	10.32	11.29	12.44
5.57	....	6.21	....	6.24	6.46	....	6.49	7.19	8.11	9.24	10.33	11.30	12.45
....	5.47	....	6.17	....	....	6.39	....	....	7.54	....	9.54	11.00	12.30
....	5.50	....	6.20	....	....	6.42	....	....	....	....	....	....	....
....	5.52	....	6.22	....	....	6.44	....	....	7.58	....	9.58	11.04	12.34
....	5.59	....	6.29	....	....	6.52	....	....	8.03	....	10.03	11.09	12.39

Reference Notes on Page 46.

For Chicago—Libertyville—Mundelein schedules via Shore Line Route see page 45.

MUNDELEIN • LIBERTYVILLE

SOUTHBOUND

CENTRAL STANDARD TIME	700 Daily Ex. Sun.	200 Daily Ex. Sun. OB	702 Daily Ex. Sun.	2 202 Daily Ex. Sun. O	304 402 Daily Ex. Sun. (★)	304 90 Sun. Only (★)	4 204 Daily Ex. Sun. O	706 Daily Ex. Sun.
	AM	AM	AM	AM	AM	AM	AM	AM
Waukegan lb	....	6.24	....	6.50	6.58	7.15	7.23	....
North Chicago Jct. "	....	6.40	....	7.11	7.05	7.22	7.31	....
Veteran's Hospital "	....	6.42	....	7.12	....	7.23	7.33	....
Lake Bluff "	....	6.45	....	7.15	7.09	7.26	7.36	....
(Skokie Valley Route)								
Mundelein lb	6.25	....	7.01	....	6.48	6.48	....	7.25
St. Mary of the Lake "	6.26	....	7.02	....	6.49	6.49	....	7.26
Perpetual Adoration "	6.27	....	7.03	....	6.50	6.50	....	7.27
Libertyville "	6.30	....	7.07	....	6.55	6.55	....	7.31
Rondout "	6.34	....	7.12	....	7.01	7.01	....	7.36
Knollwood "	6.36	....	7.14	....	7.03	7.03	....	7.38
Deerpath "	6.41	6.52	7.19	7.22	....	7.31	....	7.43
Sheridan Elms "	6.44	6.55	....	7.25	....	7.34	....	7.46
Highmoor "	6.46	6.57	7.23	7.27	....	7.36	....	7.48
Briergate "	6.49	7.00	7.25	7.30	....	7.38	....	7.51
Woodridge "	6.51	7.02	....	7.32	....	7.40	7.47	....
Northbrook "	6.53	7.04	....	7.34	....	7.42	7.49	....
Northfield (Techny) "	6.57	7.08	....	7.38	....	7.45	7.53	....
Glenayre (Glenview) "	7.00	7.11	....	7.41	....	7.48	7.56	....
Harmswoods "	7.02	7.13	....	7.43	....	7.50	7.58	....
Niles Center "	7.04	7.15	7.36	7.45	7.29	7.52	8.04	8.04
CHICAGO								
Howard Street "	7.11	7.22	7.43	7.52	7.36	7.59	8.11	
Wilson Avenue "	7.18	7.29	7.50	7.59	7.43	8.06	8.18	
Belmont Avenue "	7.23	7.34	7.55	8.04	7.48	8.11	8.23	
Chicago Avenue "	7.31	7.42	8.03	8.12	7.56	8.19	8.31	
Grand Avenue "	7.32	7.43	8.04	8.13	7.57	8.20	8.32	
Merchandise Mart "	7.33	7.44	8.05	8.14	7.58	8.21	8.33	
Randolph & Wells "	7.34	7.45	8.06	8.15	7.59	8.22	8.34	
Madison & Wells "	7.35	7.46	8.07	8.16	8.00	8.22	8.35	
Quincy & Wells "	7.36	7.47	8.08	8.17	8.01	8.23	8.36	
La Salle & Van Buren "	7.38	7.49	8.10	8.19	8.02	8.24	8.38	
State-Dearborn "	7.39	7.50	8.11	8.20	8.03	8.25	8.39	
Congress & Wabash "	7.41	7.52	8.13	8.22	8.04	8.27	8.41	
Roosevelt Road "	7.42	7.53	8.14	8.23	8.05	8.28	8.42	

AM Time in light figures; PM Time in dark figures.

For Chicago—Libertyville—Mundelein schedules via Shore Line Route see page 43.

CHICAGO • Skokie Valley Route

SOUTHBOUND

206 Dly Ex. Sun. O	308 404 Dly (★) R	708 Daily Ex. Sun.	312 406 Daily (★) S	710 Daily	714 Daily	320 418 Daily (★)	718 Daily	324 208 Daily Ex. Sat. & Sun (★)	722 Daily	332 432 Daily (See note) (★)	724 Sun. only	334 434 Daily (★)
AM	AM	AM	AM	AM	PM	PM	PM	PM	PM	PM	PM	PM
7.38	8.01	....	8.56	....	....	2.58	....	5.00	....	9.58	....	10.58
7.46	8.08	....	9.03	....	....	3.05	....	5.13	....	10.05	....	11.05
7.47	....	....	....	....	....	....	....	5.15	....	....	....	....
7.50	8.12	....	9.07	....	....	3.08	....	5.18	....	10.08	....	11.08
....	7.48	8.11	8.48	9.30	12.35	2.48	4.35	4.48	6.35	9.50	10.04	10.40
....	7.49	8.12	8.49	9.31	12.36	2.49	4.36	4.49	6.36	9.51	10.05	10.41
....	7.54	8.13	8.51	9.35	13.39	2.51	4.39	4.50	6.39	9.53	10.06	10.44
....	7.55	8.17	8.52	9.36	12.40	2.52	4.40	4.55	6.40	9.54	10.09	10.45
....	8.01	8.22	8.56	9.41	12.43	2.56	4.43	5.01	6.43	9.58	10.12	10.50
....	8.03	8.24	8.58	9.42	12.44	2.58	4.44	5.03	6.44	10.00	10.13	10.52
7.57	....	8.29	....	9.47	12.49	....	4.49	....	6.49	†10.13	10.18	....
8.00	....	8.31	....	9.50	12.52	....	4.52	....	6.52	†10.15	10.21	....
8.02	....	8.34	....	9.53	12.54	....	4.54	....	6.54	†10.17	10.23	....
8.05	....	8.37	....	9.56	12.57	....	4.57	....	6.57	†10.19	10.26	....
8.07	....	8.39	....	9.58	12.59	....	4.59	....	6.59	†10.21	10.28	....
8.09	....	8.41	....	10.00	1.01	....	5.01	5.31	7.01	†10.23	10.30	....
8.13	....	8.45	....	10.04	1.05	....	5.05	5.34	7.05	†10.26	10.34	....
8.16	....	8.48	....	10.07	1.08	....	5.08	5.36	7.08	†10 28	10.37	....
8.18	....	8.50	....	10.09	1.10	....	5.10	....	7.10	†10.29	10.39	....
8.20	8.30	8.52	....	10.11	1.12	3.25	5.12	5.38	7.12	10.31	10.41	11.25
8.27	8.37	8.59	9.31	10.18	1.19	3.32	5.19	5.45	7.19	10.38	10.48	11.32
8.34	8.44	9.06	9.38	10.25	1.26	3.39	5.26	5.52	7.26	10.45	10.55	11.39
8.39	8.49	9.11	9.43	10.30	1.31	3.44	5.31	5.57	7.31	10.50	11.00	11.44
8.47	8.57	9.19	9.51	10.38	1.39	3.52	5.39	6.05	7.39	10.58	11.08	11.52
8.48	8.58	9.20	9.52	10.39	1.40	3.53	5.40	6.06	7.40	10.59	11.09	11.53
8.49	8.59	9.21	9.53	10.40	1.41	3.54	5.41	6.07	7.41	11.00	11.10	11.54
8.50	9.00	9.22	9.54	10.41	1.42	3.55	5.42	6.08	7.42	11.01	11.11	11.55
8.51	9.01	9.22	9.55	10.42	1.43	3.56	5.43	6.09	7.43	11.02	11.12	11.56
8.52	9.02	9.23	9.56	10.43	1.44	3.57	5.44	6.10	7.44	11.03	11.13	11.57
8.53	9.03	9.24	9.57	10.45	1.46	3.58	5.46	6.12	7.46	11.04	11.15	11.58
8.53	9.03	9.25	9.57	10.46	1.47	3.58	5.47	6.13	7.47	11.04	11.16	11.58
8.55	....	9.27	....	10.48	1.49	4.00	5.49	6.15	7.49	11.06	11.18	12.00
8.56	....	9.28	....	10.49	1.50	4.01	5.50	6.16	7.50	11.07	11.19	12.01

Reference Notes on Page 46.

Train 432 will not stop—on Sundays—at Skokie Valley stations between Deerpath and Niles Center, except to discharge passengers at Deerpath for transfer to Train No. 724.

CHICAGO-LIBERTYVILLE-MUNDELEIN

Via Lake Bluff—Shore Line Route

CENTRAL STANDARD TIME

Leave Chicago (Adams & Wabash)	Arrive Lake Bluff	Leave Lake Bluff	Arrive Libertyville	Arrive Mundelein
AM	AM	AM	AM	AM
....	....	†6.17	6.27	6.32
†5.55	7.17	7.20	7.32	7.39
....	....	§7.29	7.40	7.45
†6.55	8.17	8.20	8.32	8.39
....	.....	§8.20	8.32	8.39
8.30	9.47	9.50	10.02	10.09
10.00	11.17	11.20	11.32	11.39
11.30	12.47	12.50	1.02	1.09
1.00	2.17	2.20	2.32	2.39
2.00	3.17	3.20	3.32	3.39
3.00	4.17	4.18	4.28	4.33
4.00	5.12	5.20	5.32	5.39
k4.58	6.12	6.18	6.28	6.33
‡5.06	6.14	6.18	6.28	6.33
6.28	7.42	7.56	8.06	8.11
....	....	9.20	9.30	9.35
....	....	10.18	10.28	10.33
9.30	10.47	11.15	11.25	11.30
11.00	12.17	12.30	12.40	12.45
PM	AM	AM	AM	AM

AM time in light figures. PM time in dark figures.

MUNDELEIN-LIBERTYVILLE-CHICAGO

Via Lake Bluff—Shore Line Route

CENTRAL STANDARD TIME

Leave Mundelein	Leave Libertyville	Arrive Lake Bluff	Leave Lake Bluff	Arrive Chicago (Loop)
AM	AM	AM	AM	AM
†5.55	6.00	6.10	6.11	7.29
†6.48	6.55	7.07	7.14	8.29
§6.48	6.55	7.07	7.27	8.46
7.48	7.55	8.07	8.16	9.38
8.48	8.52	9.02	9.15	10.33
10.18	10.25	10.37	10.45	12.03
11.48	11.55	12.07	12.15	1.33
1.16	1.23	1.35	1.45	3.03
2.48	2.52	3.02	3.16	4.38
3.46	3.53	4.05	4.16	5.38
4.48	4.55	5.07	5.16	6.38
5.48	5.55	6.07	6.15	7.33
7.25	7.30	7.40	7.45	9.03
8.55	9.00	9.10	9.15	10.33
9.50	9.54	10.03	10.15	11.31
10.40	10.45	10.55	11.15	12.31
11.55	12.00	12.10	12.15	1.31
PM	AM	AM	AM	AM

AM time in light figures. PM time in dark figures.

TRAFFIC DEPARTMENT

TRAFFIC REPRESENTATIVES

CHICAGO—79 West Monroe Street
Telephone Randolph 8200

R. S. Amis, General Traffic Manager
J. M. Michaels, General Passenger Agent

H. J. Phillips, General Freight Agent
Roy Thompson, General Eastern Agent

MILWAUKEE—6th and Michigan Streets
Telephone Marquette 3773

Theo. F. Gnevo, Division Passenger Agent
F. J. Burkard, Division Freight Agent

KANSAS CITY, MISSOURI
George W. Sisk, General Agent
215 Finance Building

PORTLAND, OREGON
L. F. Mulligan, General Agent
Terminal Sales Building

The Traffic Department of the North Shore Line will assist you in planning and arranging unusual sight-seeing trips, dinner, theatre or concert parties, educational tours and a variety of other trips that appeal.

Reserved accommodations or special service as required by your party—will be provided at a cost never in excess of the present low fares between all stations on the North Shore Line.

FREIGHT SERVICE

The North Shore Line gives a fast, efficient local carload freight service and as an intermediate carrier interchanges carload freight with the C&NWRy. at North Chicago (Great Lakes, Ill.) and at Niles Center, Ill.; with the CMStP&PRR at Racine, Wis.; and Rondout, Ill.; with the MStP&SSM at Mundelein, Ill., and with the EJ&ERy. at Rondout, Ill.

Ask freight traffic representatives for map showing territory to and from which through carload freight can be routed North Shore Line.

GENERAL INFORMATION

On New Year's Day, Memorial Day, July 4th, Labor Day, Thanksgiving and Christmas all trains operate on Sunday schedules.

The railroad assumes no responsibility for errors in timetables, inconvenience or damage resulting from delayed trains or failure to make connections. Schedules are subject to change without notice.

Unused or partly used tickets will be redeemed in accordance with tariff regulations. Communicate with Ticket Auditor, North Shore Line, Highwood, Illinois.

Children between the ages of 5 and 12 years are charged one-half the regular adult fare; 12 years of age or over, full fare. Children under 5 years of age, when accompanied by an adult, are carried free.

In the event of disagreement with employes as to rate of fare, pay the amount required, take receipt and communicate with Traffic Department, Chicago North Shore & Milwaukee R.R., 79 West Monroe St., Chicago, Ill.

Passengers can save money and avoid payment of excess fares by purchasing tickets before boarding trains.

PASSENGER STATION TELEPHONES

Chicago (all information)	Randolph 8200
Evanston, 305 Howard St.	Greenleaf 4504
Evanston, 901 Church St.	University 0588
Wilmette, 1205 Wilmette Ave.	Wilmette 2514
Winnetka, 751 Elm St.	Winnetka 963
Glencoe, 284 Park Ave.	Glencoe 286
Ravinia	Highland Park 2089
Highland Park, 5 N. St. Johns Ave.	Highland Park 140
Lake Forest, 325 E. Deerpath Ave.	Lake Forest 358
Lake Bluff, 550 Sheridan Road	Lake Bluff 143
North Chicago Junction	North Chicago 650
Waukegan, 16 S. County St.	Majestic 163
Waukegan, Edison Court	Majestic 537
Niles Center, Dempster St.	Niles Center 137
Glenayre, Glenview Road	Glenview 470
Libertyville, 124 S. Milwaukee	Libertyville 74
Mundelein, Prospect Ave.	Mundelein 30
Zion, Salem Road	Zion 7
Kenosha	Kenosha 9132
Racine	Jackson 418
Milwaukee, 6th & Michigan	Marquette 3770

REFERENCE NOTES

Exp. — Indicates Express trains.

Lim. — Denotes Limited trains.

B — Trains carry baggage cars.

BC — Carries baggage car Saturday only.

BX — Carries baggage car daily except Sunday.

D — Equipment includes Parlor-Dining Car daily except Sunday.

e — Stops to discharge revenue passengers only.

f — Stops on signal to discharge and pick up passengers.

g — Stops indicated are at Skokie Valley Route stations.

h — Stops on Saturday only.

I — Stops on Sundays only.

k — Saturday and Sunday only.

O — Makes local stops north of North Chicago Jct.

OA — Makes local stops north of North Chicago Jct. and operates to or from Winthrop Harbor.

OB — Makes local stops north of North Chicago Jct. and operates from Zion.

R — Circles Chicago Loop daily except Saturday and holidays.

S — Circles Chicago Loop daily except Saturday, Sunday and holidays.

T — Circles Chicago Loop.

W — Circles Chicago Loop except Saturday.

v — Stops to discharge passengers from Howard Street and points south.

(★) — Mundelein Branch passengers change trains at Lake Bluff Skokie Valley route station.

† — Daily except Sunday.

M-202-39A

Chicago North Shore & Milwaukee Railroad



North Shore Line

The Road of Service

CHICAGO · MILWAUKEE

Effective Dec. 3, 1939