CHICAGO TRANSIT AUTHORITY

BUS and RAPID TRANSIT ROUTINGS DOWNTOWN

RECEIVED
JAN 25 1965
C. E. KEISER

SEPTEMBER 1964

FOREWORD

Chicago's Central Business District with its world-renowned retail complex is the nerve center of an eight-county metropolitan area whose total output on a Gross National Product Basis is $28 to $30 billion annually. Total value of property within the district exceeds $1.6 million. Owners of this property pay more than 11 per cent of the City of Chicago's general tax revenues. Concentrated within the District are such major economic activities as merchandising, banking and finance, commerce and corporate management.

One cannot over-emphasize the importance of the Central Business District to the economic progress of the entire metropolitan area. And the District is growing steadily in importance and in value. In the period 1958-64 major building improvements completed or under construction total more than $540 million. Projects totaling more than $175 million have been announced for future construction.

A principal factor in the vigor and growth of the Central Business District is its accessibility from all parts of Chicago and most of the metropolitan area. Five of Chicago Transit Authority's rapid transit routes, operating on right-of-way either above or below street grade without interference from or to street traffic, service the District. Direct convenient service to or through the District is also provided by 56 of CTA's 139 bus routes. Unified by a broad transfer privilege, these two systems make it possible to reach the Central Business District from any part of Chicago, and 29 satellite communities.

Cordon counts of traffic entering and leaving the Central Business District disclose the tremendous importance of mass transit and commuter railroads in moving people to and from the District. For example, during the maximum morning rush hour (7:30 a.m. to 8:30 a.m.) on a typical weekday in May of 1963, 200,947 people entered the district by all forms of transportation. Of this total, 134,248 persons or 67 per cent, came by CTA rapid transit and commuter railroads on traffic-free rights-of-way; 15 per cent came by buses; 15 per cent by automobiles and 3 per cent by taxicabs and service vehicles.

The private automobile's share of this one hour part of the transportation job is only 30,722 people, but it requires 20,481 automobiles. In comparison, only 933 buses are needed to bring in 30,605 people in this maximum hour. This is conclusive evidence, then, that the private automobile is the major cause of rush hour congestion in the Central Business District.

If the private automobile alone were relied upon to perform this entire one hour segment of the weekday transportation chore, approximately 150 additional expressway lanes would be necessary. Assuming 8 lane expressways cost $13,000,000 per mile, and an average length of ten miles would be required, these expressways, plus the garaging facilities for 111,000 automobiles, would cost the fantastic sum of about $2.8 billion.

From these statistics, only one conclusion can be drawn: That mass transit, particularly the private right-of-way CTA rapid transit and the commuter railroads, are indispensable transportation life-lines of the Central Business District.

Ted Mann

Chairman,
Chicago Transit Board

September 14, 1964

CTA BUS AND RAPID TRANSIT ROUTINGS DOWNTOWN

INDEX

BUS ROUTES

Listed in Alphabetical Order

ROUTE AND ROUTE NUMBER	PAGE
ADDISON 152 - EXPRESS 152 A	1
ARCHER 62 - EXPRESS 62 A*	2
ASHLAND-DOWNTOWN 45	3
BLUE ISLAND 60	4
BROADWAY 36	5
CANAL-WACKER 15	6
CLARK 22	7
COTTAGE GROVE 4	8
DIVERSEY 76	9
DIVISION 70*	10
DOUGLAS 136	11
DREXEL-HYDE PARK 1*	12
ELSTON-CLYBOURN 41	13
ELSTON SUPPLEMENTARY 13	13
GARFIELD 6* - EXPRESS 6A	14
HALSTED-DOWNTOWN 42	15
HARRISON 7 - HARRISON-ADAMS 7A	16
HYDE PARK 2*	17
HYDE PARK EXPRESS 2A	18
INDIANA 38	19
JACKSON 126 - SUPPLEMENTARY 126A	20
JACKSON-INDEPENDENCE 127	21
JEFFERY 5 - EXPRESS 5A	22
LAKE 16	23
LINCOLN-LARRABEE 10	24
LINCOLN-WABASH 11	24
MADISON 20	25
MILWAUKEE 56	26
OGDEN-DOWNTOWN 58	27
OHIO-UNION STATION 157*	28
SHERIDAN 151* - EXPRESS 151A	29
SOUTH PARK 3	30
STATE 36A	31
TAYLOR-SEDGWICK-SHEFFIELD 37	32
VINCENNES-111TH EXPRESS 111A	33
WACKER-NORTHWESTERN 158*	34
WACKER EXPRESS 158A*	35
WACKER-ORLEANS 128*	36
WALLACE-RACINE 44	37
WASHINGTON EXPRESS 131	38
WENTWORTH 22A	39
WILSON-MICHIGAN 153 - EXPRESS 153A	40
WILSON-LASALLE 156* - EXPRESS 156A	40
REDUCED FARE SHUTTLE SERVICE	
MICHIGAN-STATE-WACKER 149	41
MONROE PARKING LOT 148	42

Listed in Route Number Order

ROUTE NUMBER	ROUTE	PAGE
1	DREXEL-HYDE PARK*	12
2	HYDE PARK*	17
2A	HYDE PARK EXPRESS	18
3	SOUTH PARK	30
4	COTTAGE GROVE	8
5-A	JEFFERY 5 - EXPRESS 5A	22
6-A	GARFIELD 6* - EXPRESS 6A	14
7-A	HARRISON 7 - HARRISON-ADAMS 7A	16
10	LINCOLN-LARRABEE	24
11	LINCOLN-WABASH	24
13	ELSTON SUPPLEMENTARY	13
15	CANAL-WACKER	6
16	LAKE	23
20	MADISON	25
22	CLARK	7
22A	WENTWORTH	39
36	BROADWAY	5
36A	STATE	31
37	TAYLOR-SEDGWICK-SHEFFIELD	32
38	INDIANA	19
41	ELSTON-CLYBOURN	13
42	HALSTED DOWNTOWN	15
44	WALLACE-RACINE	37
45	ASHLAND-DOWNTOWN	3
56	MILWAUKEE	26
58	OGDEN-DOWNTOWN	27
60	BLUE ISLAND	4
62-A	ARCHER 62 - EXPRESS 62A*	2
70	DIVISION*	10
76	DIVERSEY	9
111A	VINCENNES-111TH EXPRESS	33
126-A	JACKSON 126 - SUPPLEMENTARY 126A	20
127	JACKSON-INDEPENDENCE	21
128	WACKER-ORLEANS*	36
131	WASHINGTON EXPRESS	38
136	DOUGLAS	11
151-A	SHERIDAN 151* - EXPRESS 151A	29
152-A	ADDISON 152 - EXPRESS 152A	1
153-A	WILSON-MICHIGAN 153 - EXPRESS 153A	40
156-A	WILSON-LASALLE 156* - EXPRESS 156A	40
157	OHIO-UNION STATION*	28
158	WACKER-NORTHWESTERN*	34
158A	WACKER EXPRESS*	35
	REDUCED FARE SHUTTLE SERVICE	
148	MONROE PARKING LOT	42
149	MICHIGAN-STATE-WACKER	41

* REDUCED FARE AVAILABLE IN DOWNTOWN AREA DURING CERTAIN PERIODS AND UNDER CERTAIN CONDITIONS

RAPID TRANSIT ROUTES

Listed in Alphabetical Order

ROUTE	PAGE
EVANSTON ELEVATED	43
LAKE ELEVATED	44
NORTH-SOUTH SUBWAY	45
RAVENSWOOD ELEVATED	46
WEST-NORTHWEST SUBWAY	47

CHICAGO TRANSIT AUTHORITY

STAFF ENGINEER'S OFFICE

SEO- x8400 A RCS

ADDISON-152
EXPRESS -152 A

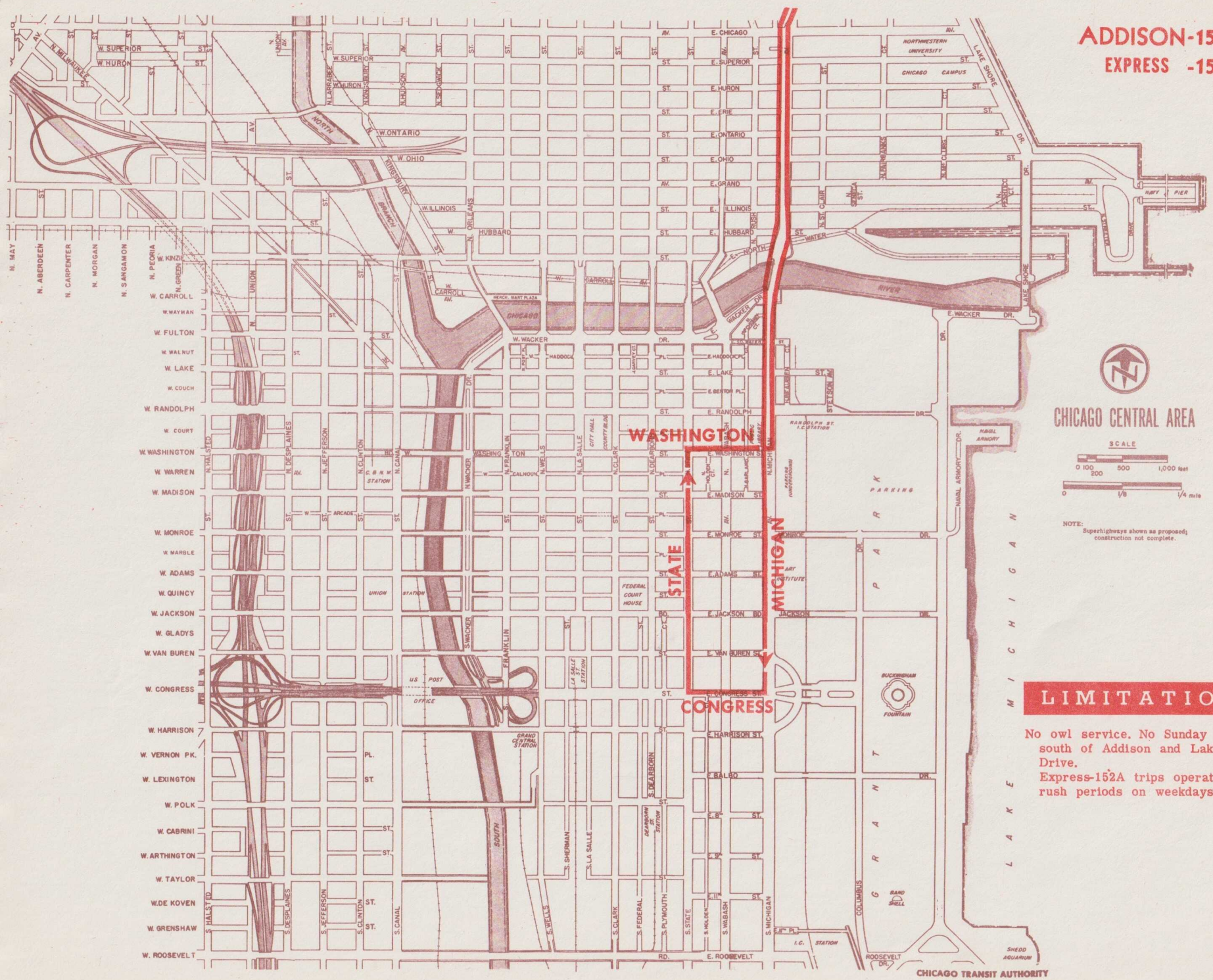

LIMITATIONS

No owl service. No Sunday service south of Addison and Lake Shore Drive.

Express-152A trips operate during rush periods on weekdays only.

SEO-X8400-1 4-25-61 RCS

ARCHER-62
EXPRESS -62A

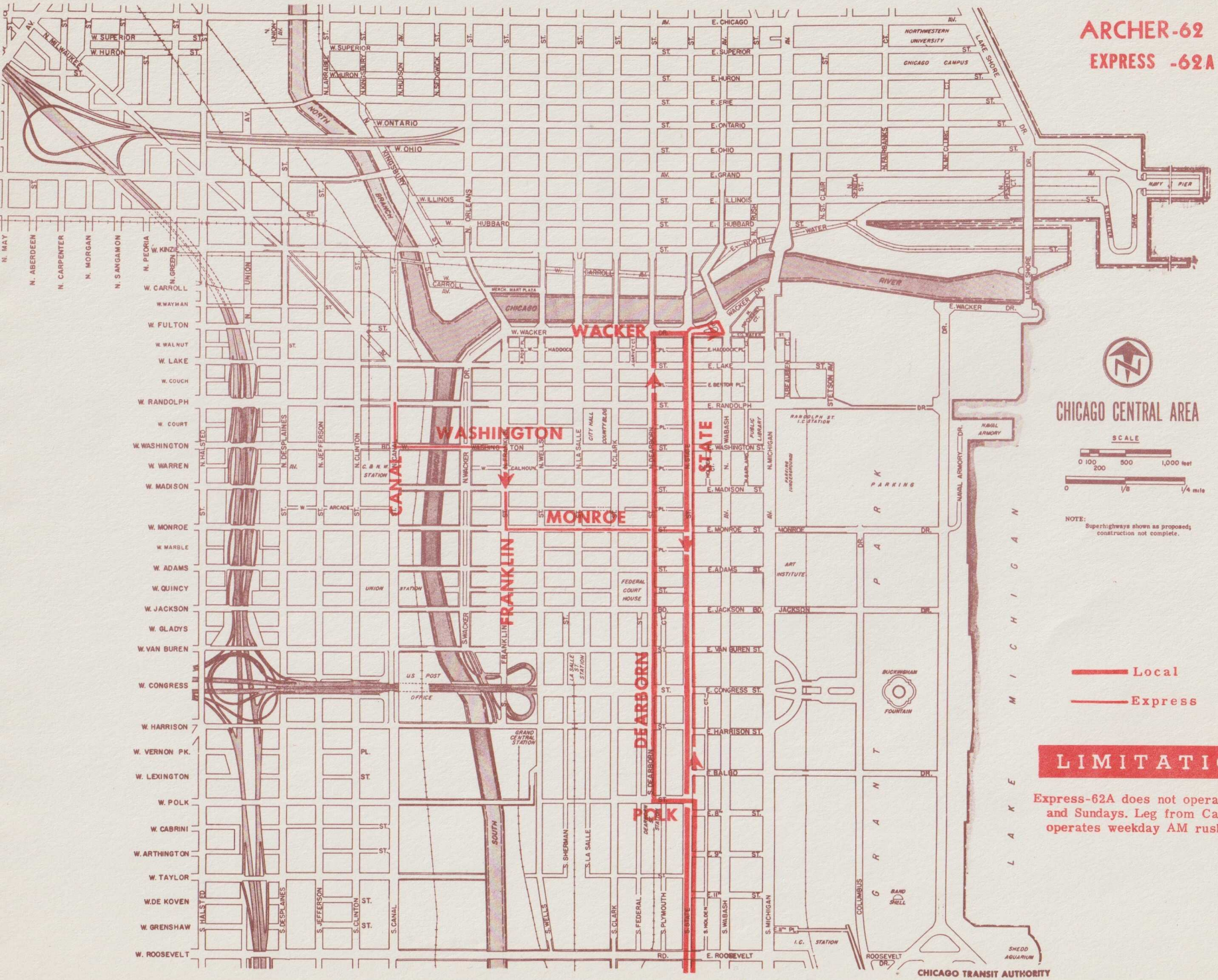

LIMITATIONS

Express-62A does not operate evenings and Sundays. Leg from Canal-Randolph operates weekday AM rush only.

CHICAGO TRANSIT AUTHORITY

SEO-X8400-2 Rev. 5-22-64 AHP

ASHLAND-DOWNTOWN-45

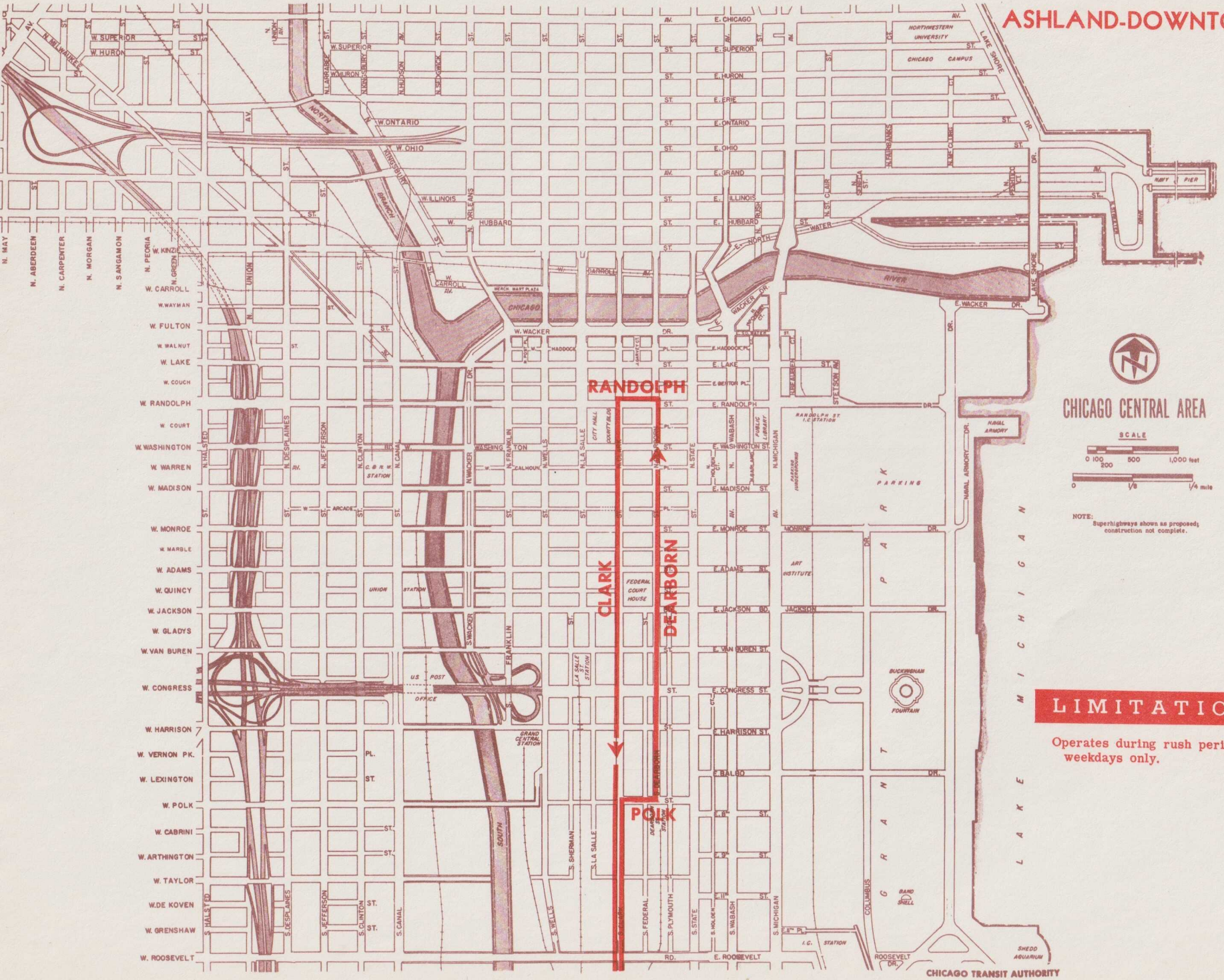

LIMITATIONS

Operates during rush periods on weekdays only.

CHICAGO TRANSIT AUTHORITY

SEO-X8400-3 4-25-61 RCS

BLUE ISLAND -60

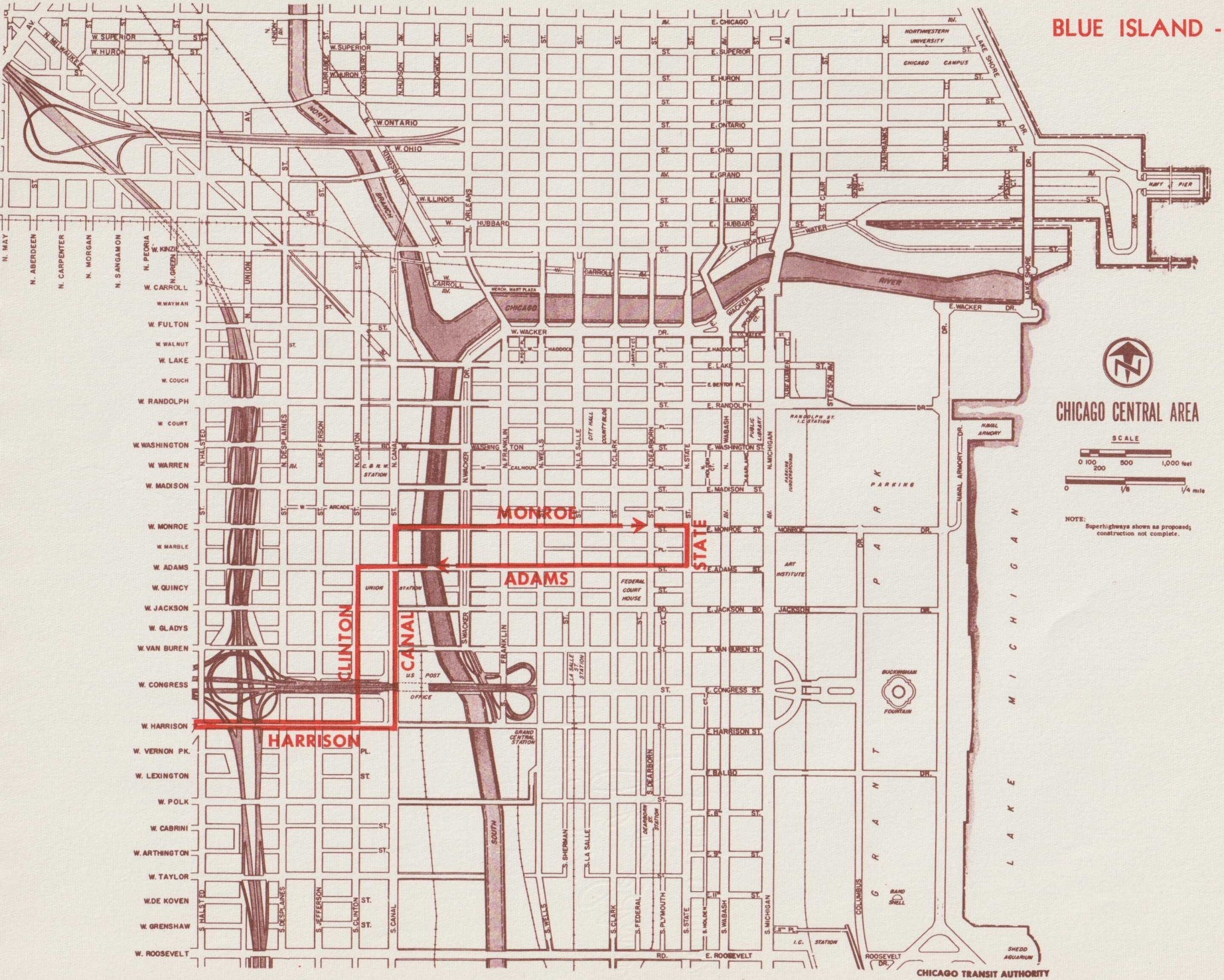

CHICAGO TRANSIT AUTHORITY

SEO-X8400-4 Rev. 1-6-64 AHP

BROADWAY -36

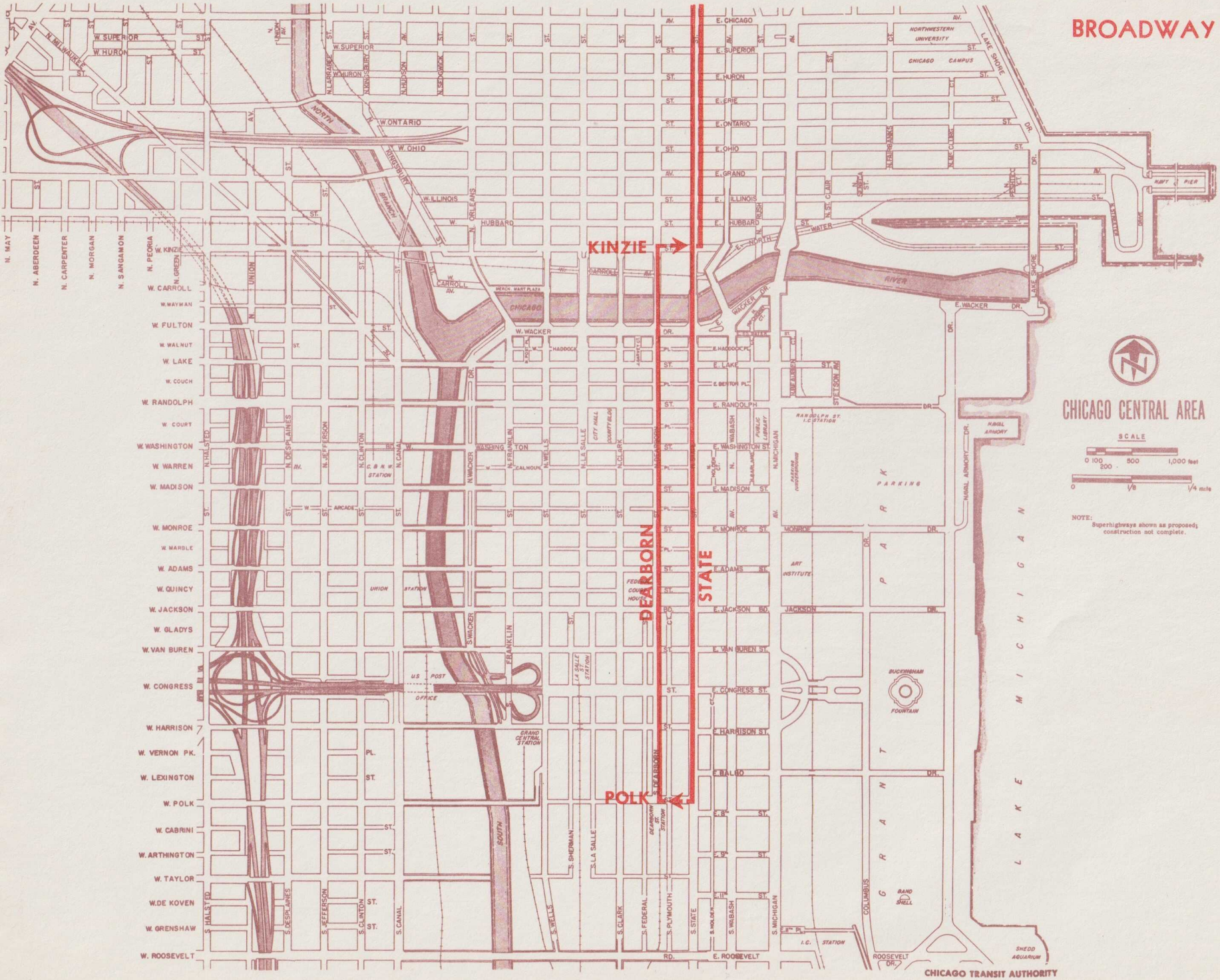

CHICAGO TRANSIT AUTHORITY

SEO-X8400-5 Rev. 12-13-63 AHP

CANAL - WACKER -15

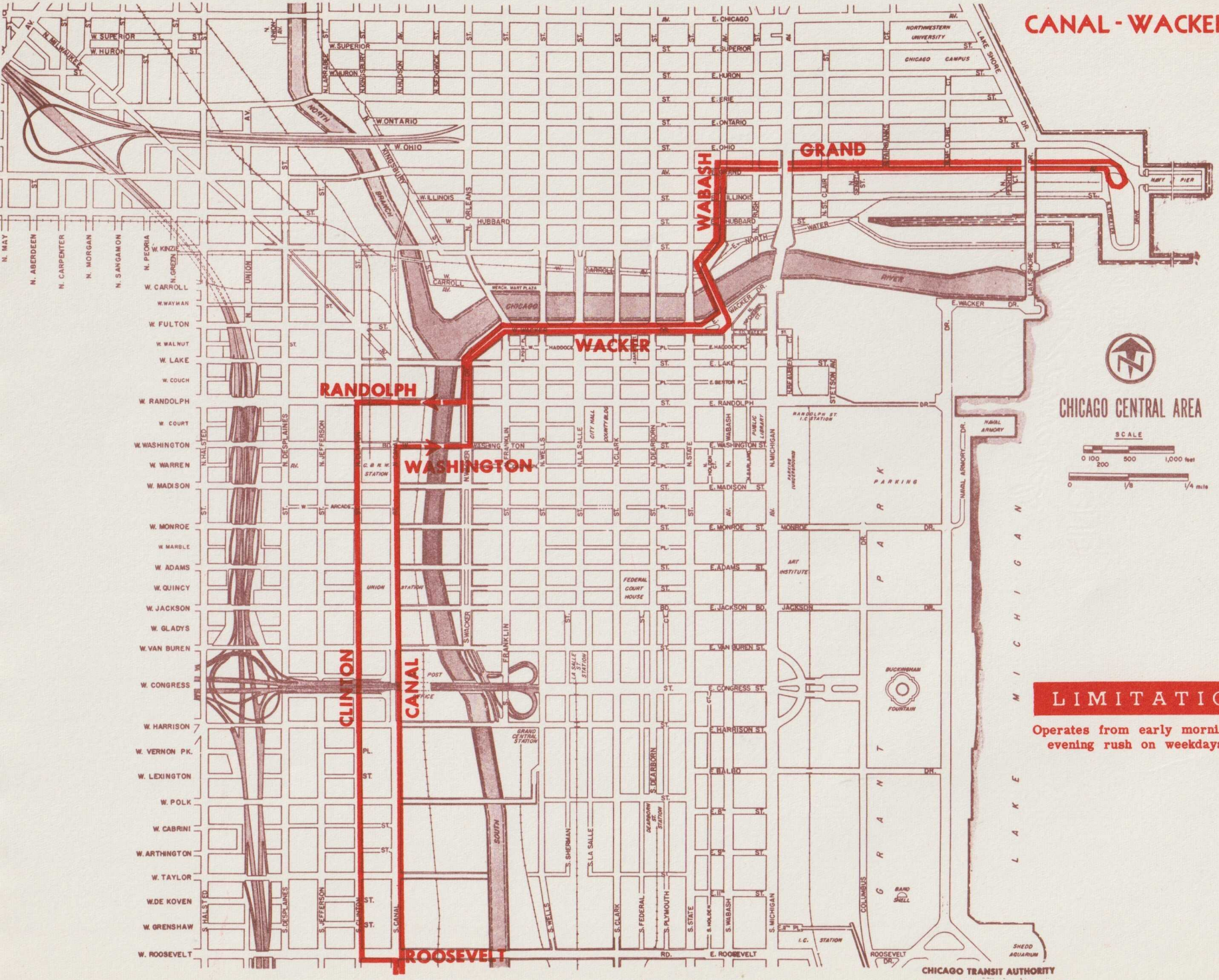

LIMITATIONS

Operates from early morning through evening rush on weekdays only.

CHICAGO TRANSIT AUTHORITY

SEO-X8400-6 4-25-61 RCS

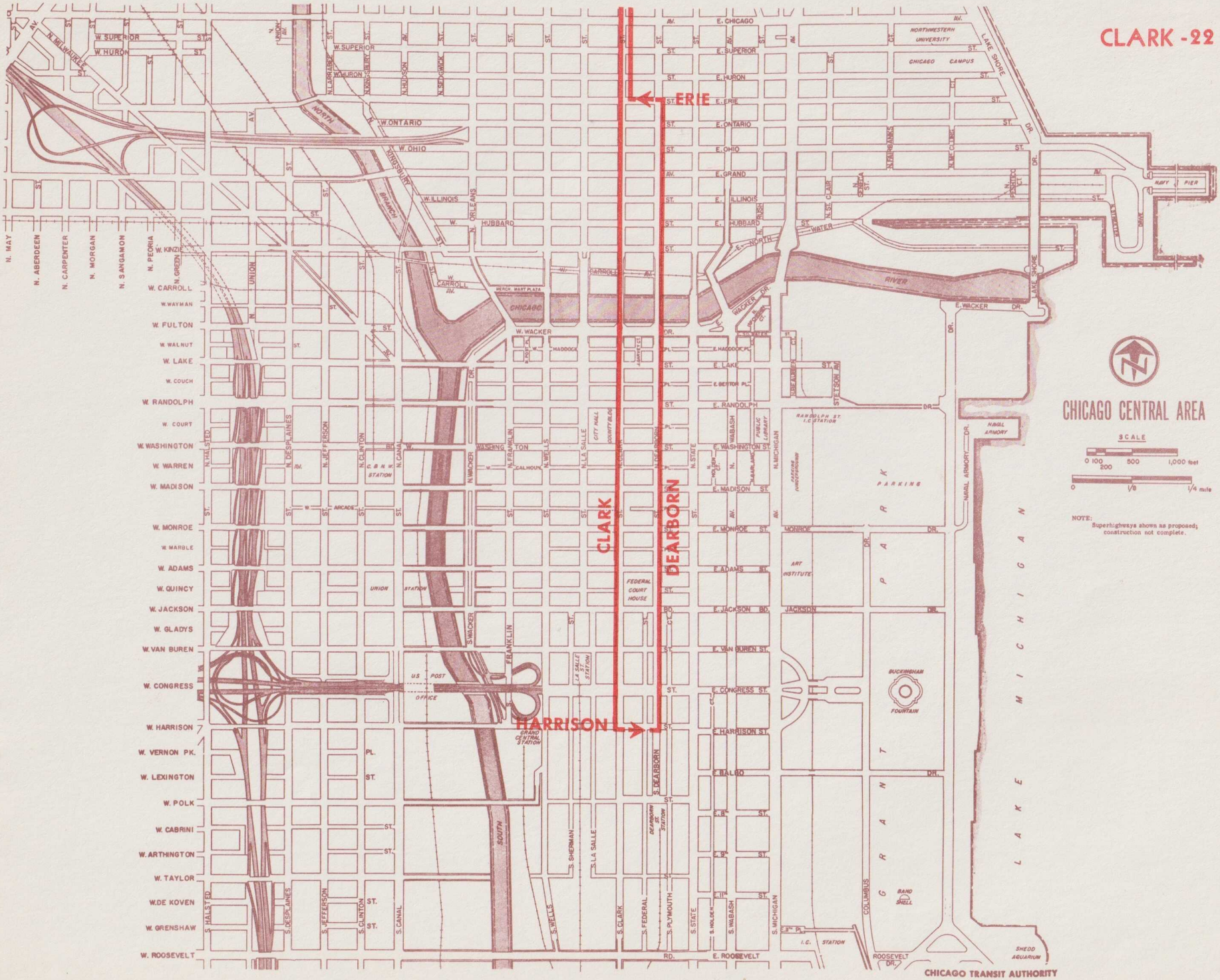

SEO-X8400-7 Rev. 12-13-63 AHP

COTTAGE GROVE -4

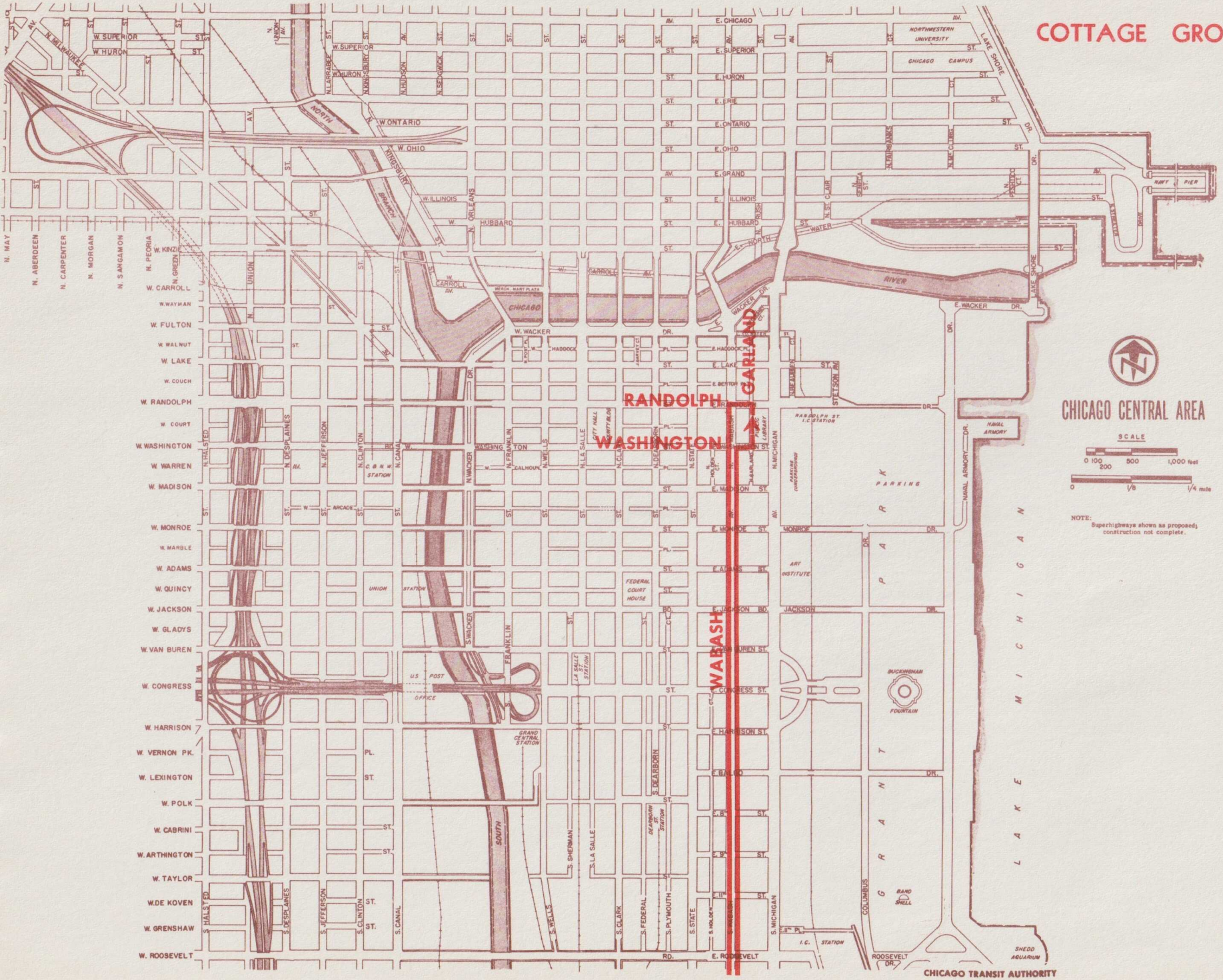

SEO-X8400-8 4-25-61 RCS

DIVERSEY -76

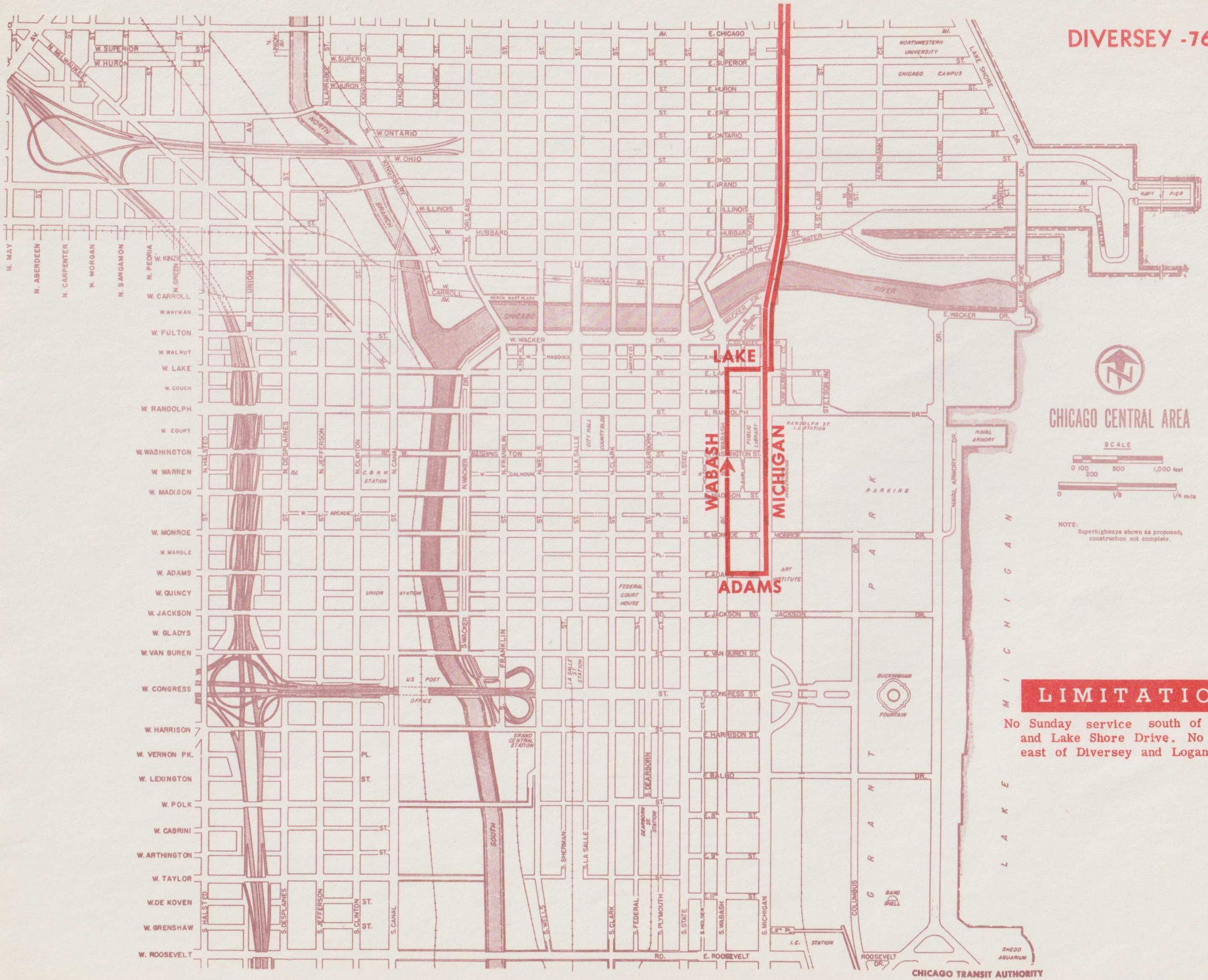

LIMITATIONS

No Sunday service south of Diversey and Lake Shore Drive. No owl service east of Diversey and Logan Blvd.

CHICAGO TRANSIT AUTHORITY

SEO-X8400-9 4-25-61 RCS

DIVISION -70

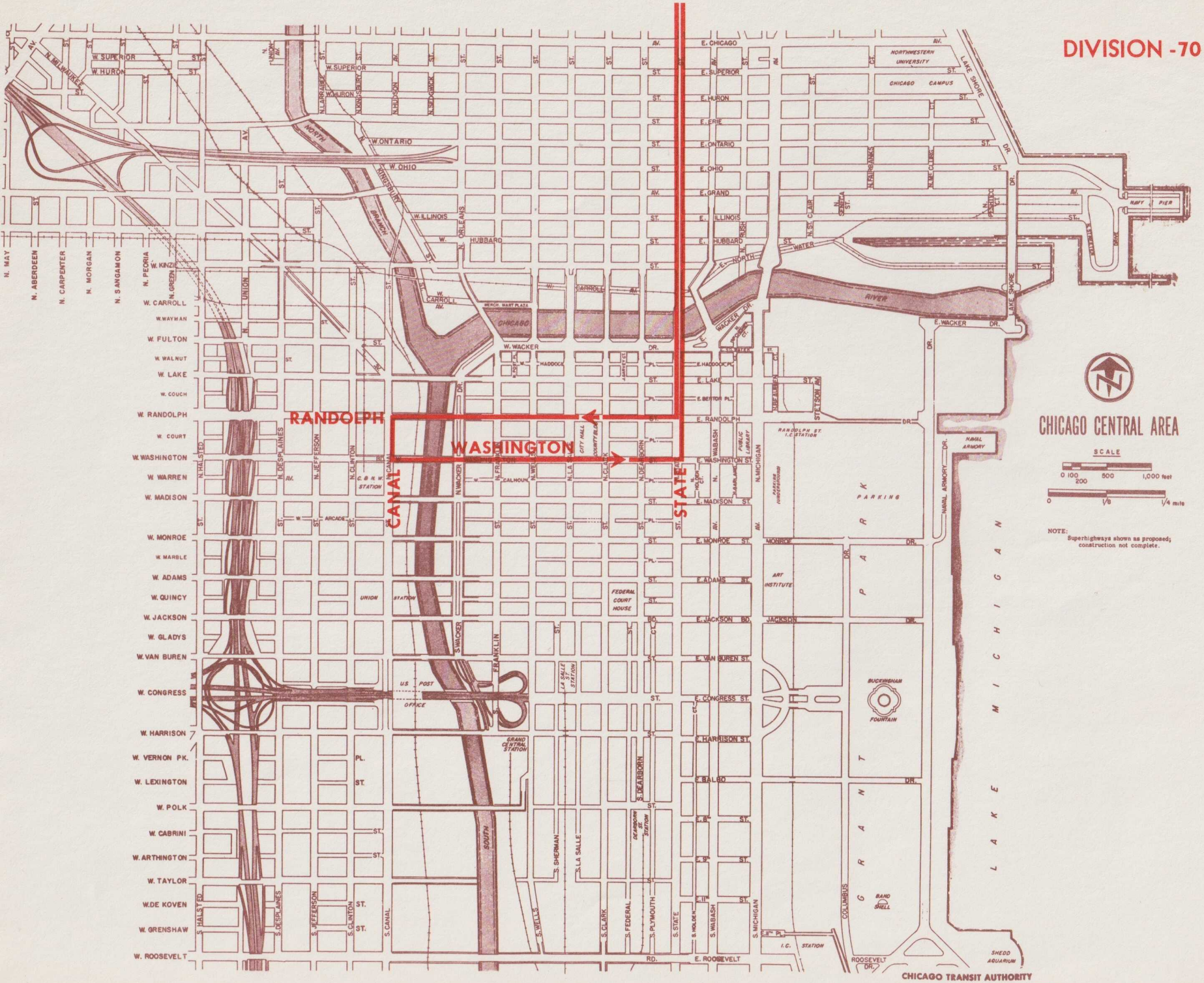

SEO-X8400-10 Rev. 7-15-64 AHP

DOUGLAS -136

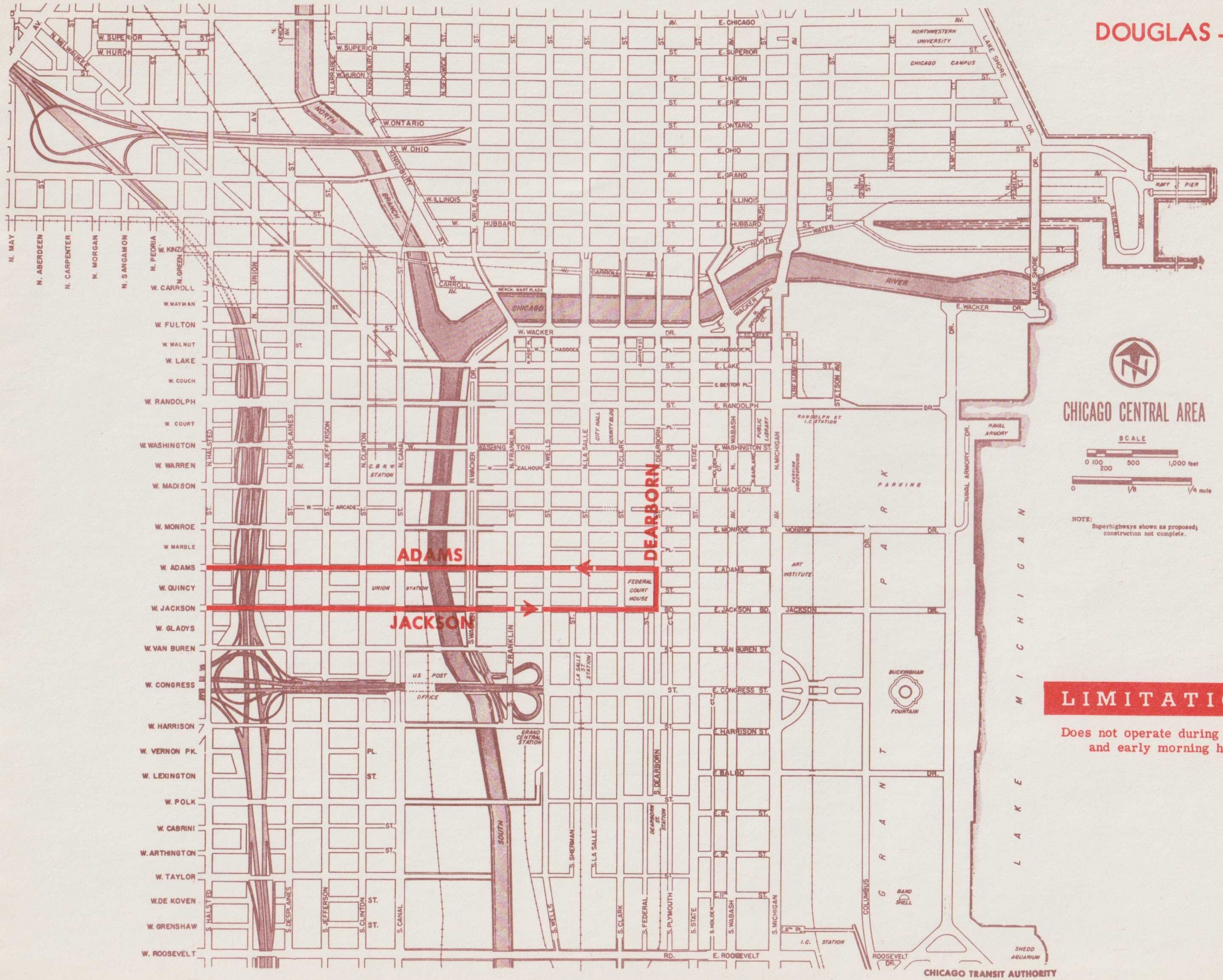

LIMITATIONS

Does not operate during midnight and early morning hours.

SEO-X8400-11 4-25-61 RCS

DREXEL - HYDE PARK -1

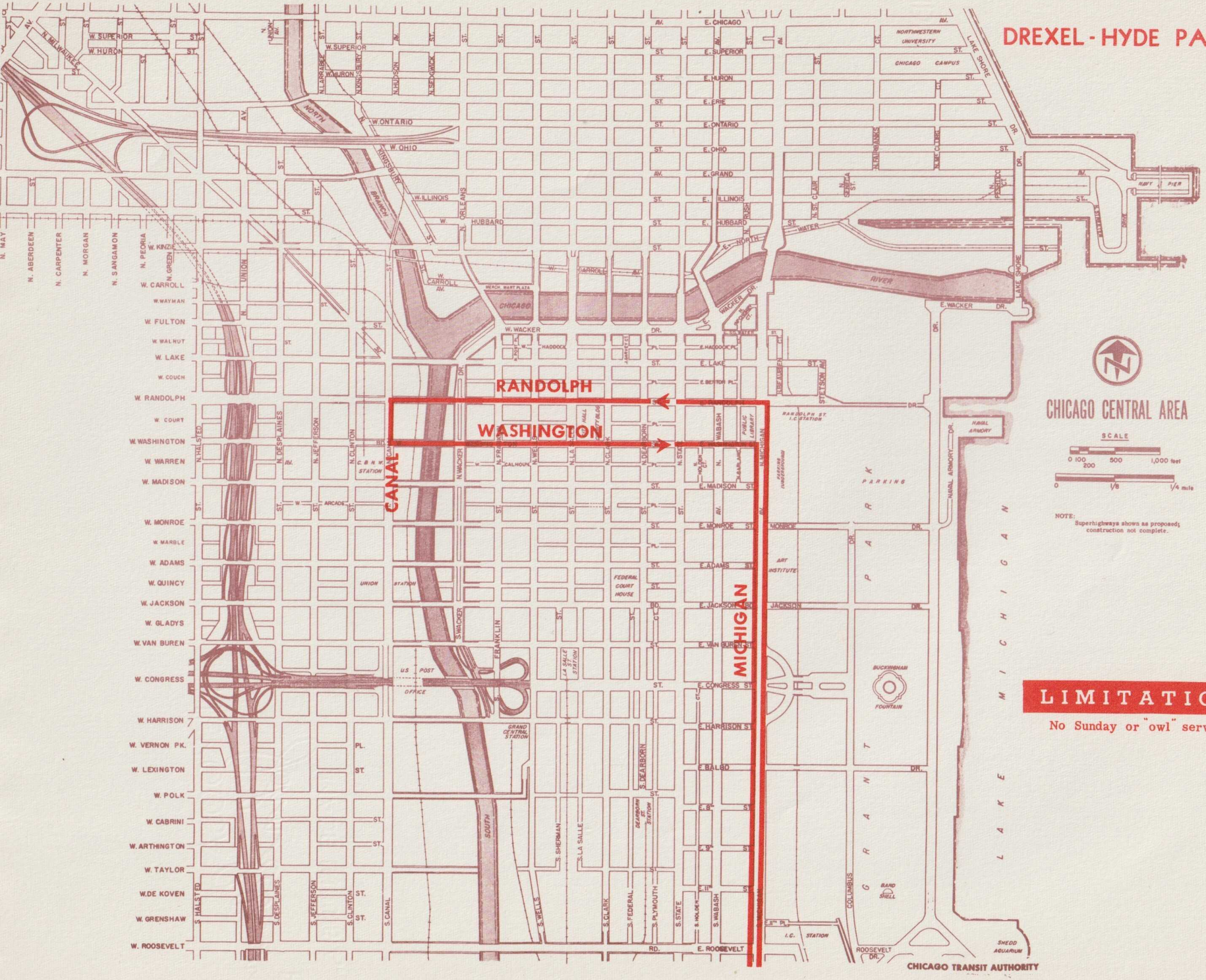

LIMITATIONS

No Sunday or "owl" service.

CHICAGO TRANSIT AUTHORITY

SEO-X8400-12 Rev. 5-22-64 AHP

ELSTON - CLYBOURN -41

ELSTON SUPPLEMENTARY -13

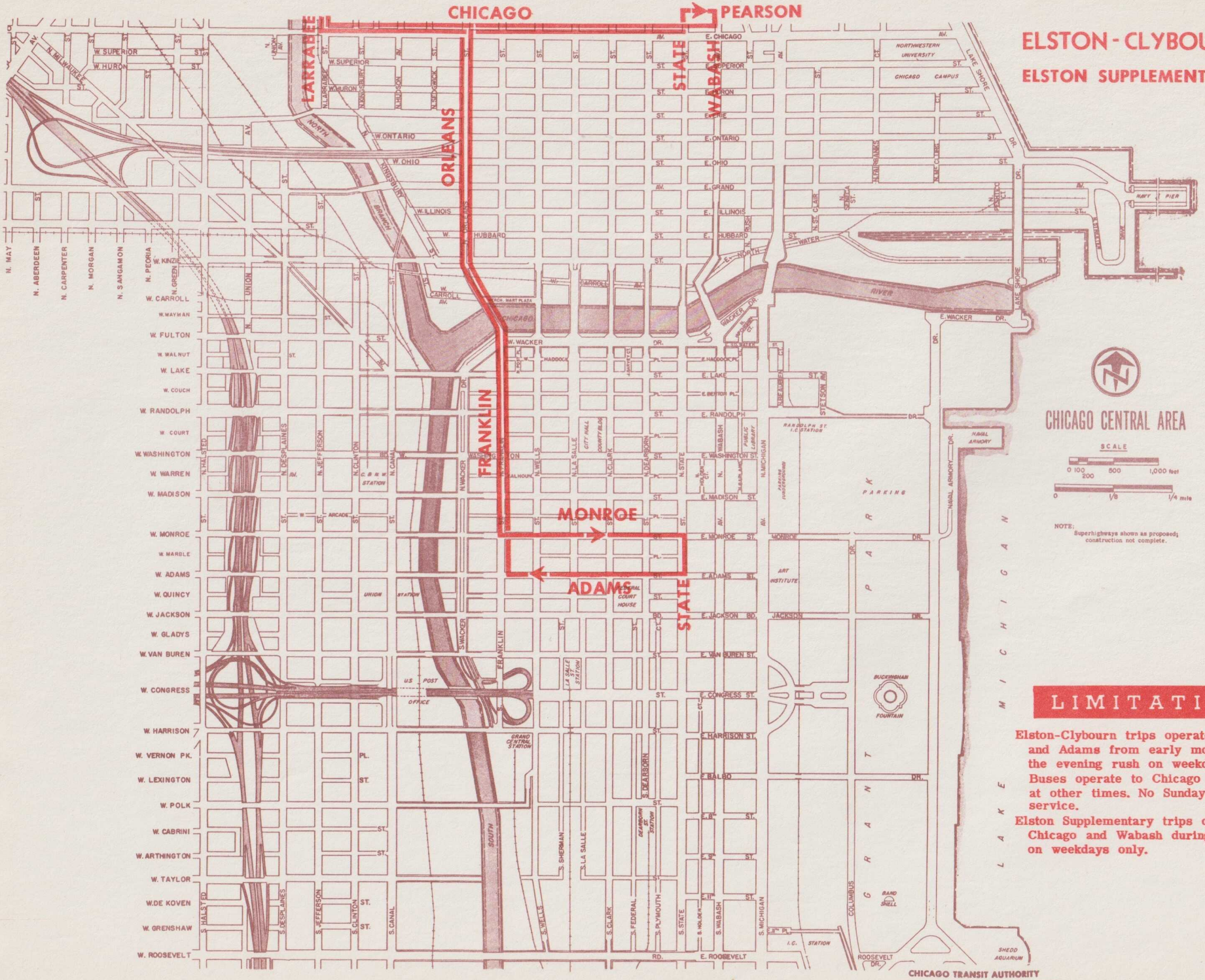

LIMITATIONS

Elston-Clybourn trips operate to State and Adams from early morning through the evening rush on weekdays only. Buses operate to Chicago and Wabash at other times. No Sunday or owl service.

Elston Supplementary trips operate to Chicago and Wabash during rush hours on weekdays only.

CHICAGO TRANSIT AUTHORITY
SEO-X8400-13 4-25-61 RCS

GARFIELD -6
EXPRESS -6A

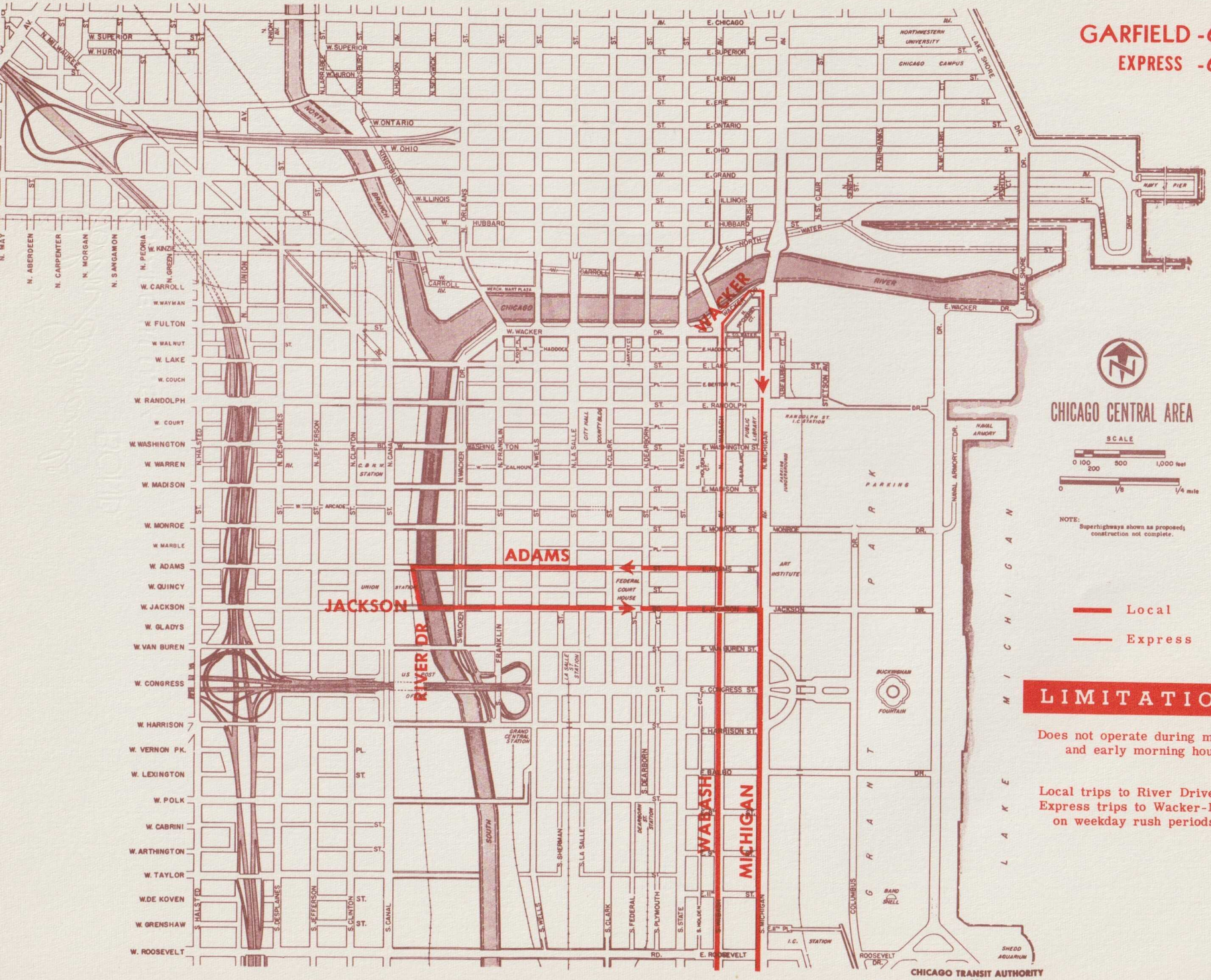

LIMITATIONS

Does not operate during midnight and early morning hours.

Local trips to River Drive only. Express trips to Wacker-Michigan. on weekday rush periods only.

CHICAGO TRANSIT AUTHORITY

SEO x8400-14 Rev. 5-25-64 AHP

HALSTED - DOWNTOWN - 42

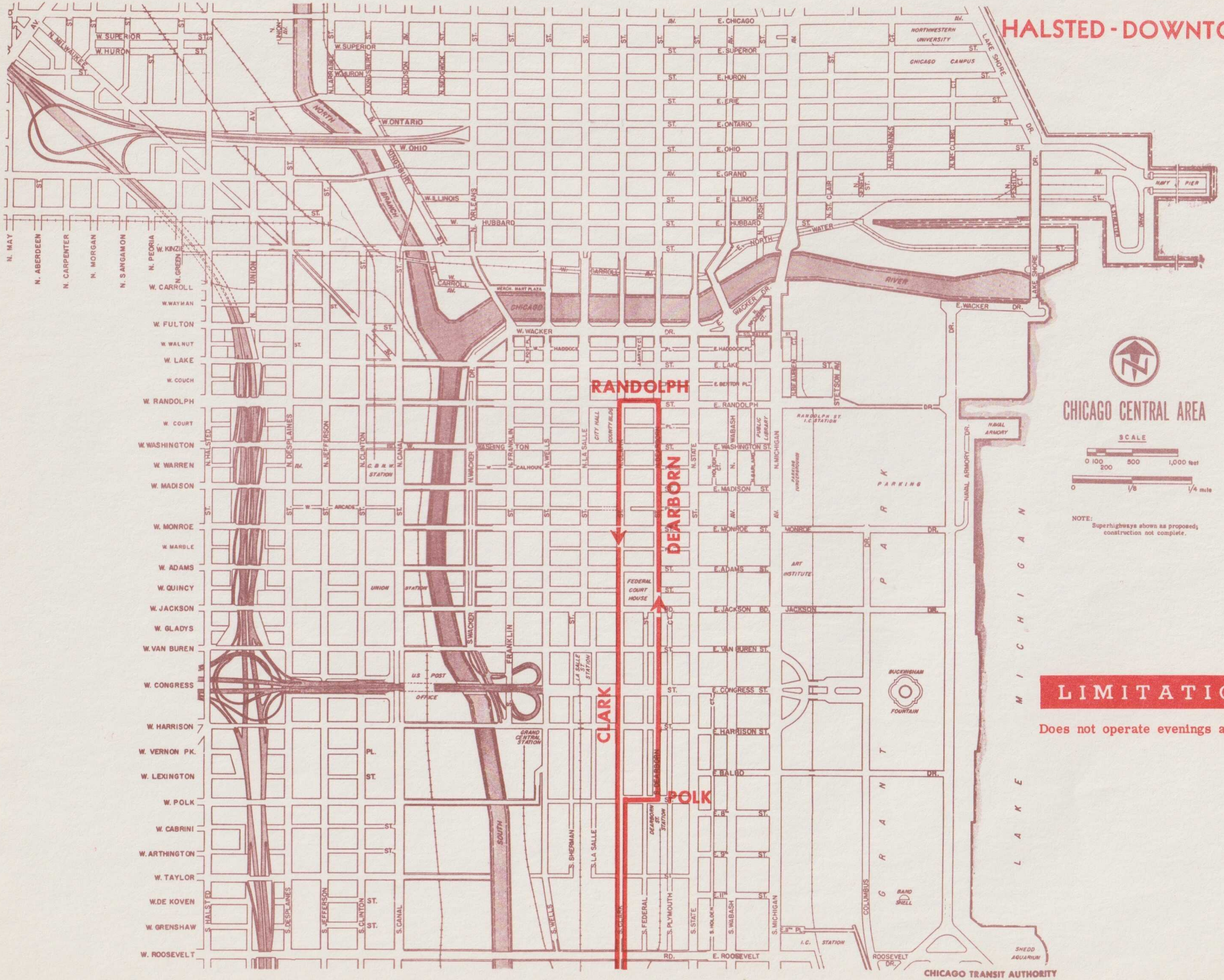
RANDOLPH
CLARK
DEARBORN
POLK
CHICAGO CENTRAL AREA
SCALE
0 100 200 500 1,000 feet
0 1/8 1/4 mile
NOTE:
Superhighways shown as proposed; construction not complete.
LAKE MICHIGAN
GRANT PARK
PARKING
NORTHWESTERN UNIVERSITY
CHICAGO CAMPUS
ARMY PIER
NAVAL ARMORY
ART INSTITUTE
BUCKINGHAM FOUNTAIN
BAND SHELL
SHEDD AQUARIUM
I.C. STATION
RANDOLPH ST. I.C. STATION
FEDERAL COURT HOUSE
CITY HALL COUNTY BLDG.
PUBLIC LIBRARY
UNION STATION
U.S. POST OFFICE
GRAND CENTRAL STATION
LA SALLE ST. STATION
DEARBORN ST. STATION
C.B.&N.W. STATION
MERCH. MART PLAZA
CHICAGO RIVER
NORTH BRANCH
SOUTH BRANCH
LAKE SHORE DR.
COLUMBUS DR.
ROOSEVELT DR.
E. WACKER DR.
W. WACKER DR.
N. MAY
N. ABERDEEN
N. CARPENTER
N. MORGAN
N. SANGAMON
N. PEORIA
N. GREEN
W. CARROLL
W. WAYMAN
W. FULTON
W. WALNUT
W. LAKE
W. COUCH
W. RANDOLPH
W. COURT
W. WASHINGTON
W. WARREN
W. MADISON
W. MONROE
W. MARBLE
W. ADAMS
W. QUINCY
W. JACKSON
W. GLADYS
W. VAN BUREN
W. CONGRESS
W. HARRISON
W. VERNON PK.
W. LEXINGTON
W. POLK
W. CABRINI
W. ARTHINGTON
W. TAYLOR
W. DE KOVEN
W. GRENSHAW
W. ROOSEVELT
S. HALSTED
S. DESPLAINES
S. JEFFERSON
S. CLINTON
S. CANAL
S. WACKER
S. FRANKLIN
S. WELLS
S. LA SALLE
S. SHERMAN
S. DEARBORN
S. FEDERAL
S. PLYMOUTH
S. STATE
S. WABASH
S. MICHIGAN
E. ROOSEVELT RD.
E. CHICAGO
E. SUPERIOR
E. HURON
E. ERIE
E. ONTARIO
E. OHIO
E. GRAND
E. ILLINOIS
E. HUBBARD
E. LAKE
E. RANDOLPH
E. WASHINGTON
E. MADISON
E. MONROE
E. ADAMS
E. JACKSON
E. VAN BUREN
E. CONGRESS
E. HARRISON
E. BALBO
E. 8th
E. 9th
E. 11th
E. 13th PL.
W. SUPERIOR
W. HURON
W. ONTARIO
W. OHIO
W. ILLINOIS
W. HUBBARD
W. CARROLL AV.
W. HADDOCK
W. ARCADE
W. CALHOUN
W. WASHINGTON
W. MADISON
W. MONROE
W. ADAMS
W. JACKSON
W. VAN BUREN
W. CONGRESS
W. HARRISON
W. POLK
W. TAYLOR
W. ROOSEVELT
N. MILWAUKEE
N. UNION AV.
N. LINCOLN
N. CLYBOURN
N. HALSTED
N. DESPLAINES
N. JEFFERSON
N. CLINTON
N. CANAL
N. WACKER
N. FRANKLIN
N. WELLS
N. LA SALLE
N. STATE
N. WABASH
N. MICHIGAN
N. STETSON AV.
N. FAIRBANKS
N. LAKE SHORE DR.
N. SEDGWICK
N. SANGAMON
N. PENSACOLA ST.
N. PENSACOLA CT.
N. STATE PL.
N. DEARBORN PL.
N. DEARBORN CT.
N. WABASH PL.
N. MICHIGAN PL.
N. STETSON AV.
N. ST. CLAIR
N. RUSH
N. DEARBORN
N. WATER
N. NORTH
N. HADDOCK PL.
N. BEYTON PL.
N. MONROE
N. ADAMS
N. MADISON
N. WABASH
N. MICHIGAN
N. STETSON AV.
N. ROOSEVELT RD.
N. ROOSEVELT DR.
N. COLUMBUS DR.
N. LAKE SHORE DR.
N. ROOSEVELT DR

HARRISON -7

HARRISON-ADAMS -7A

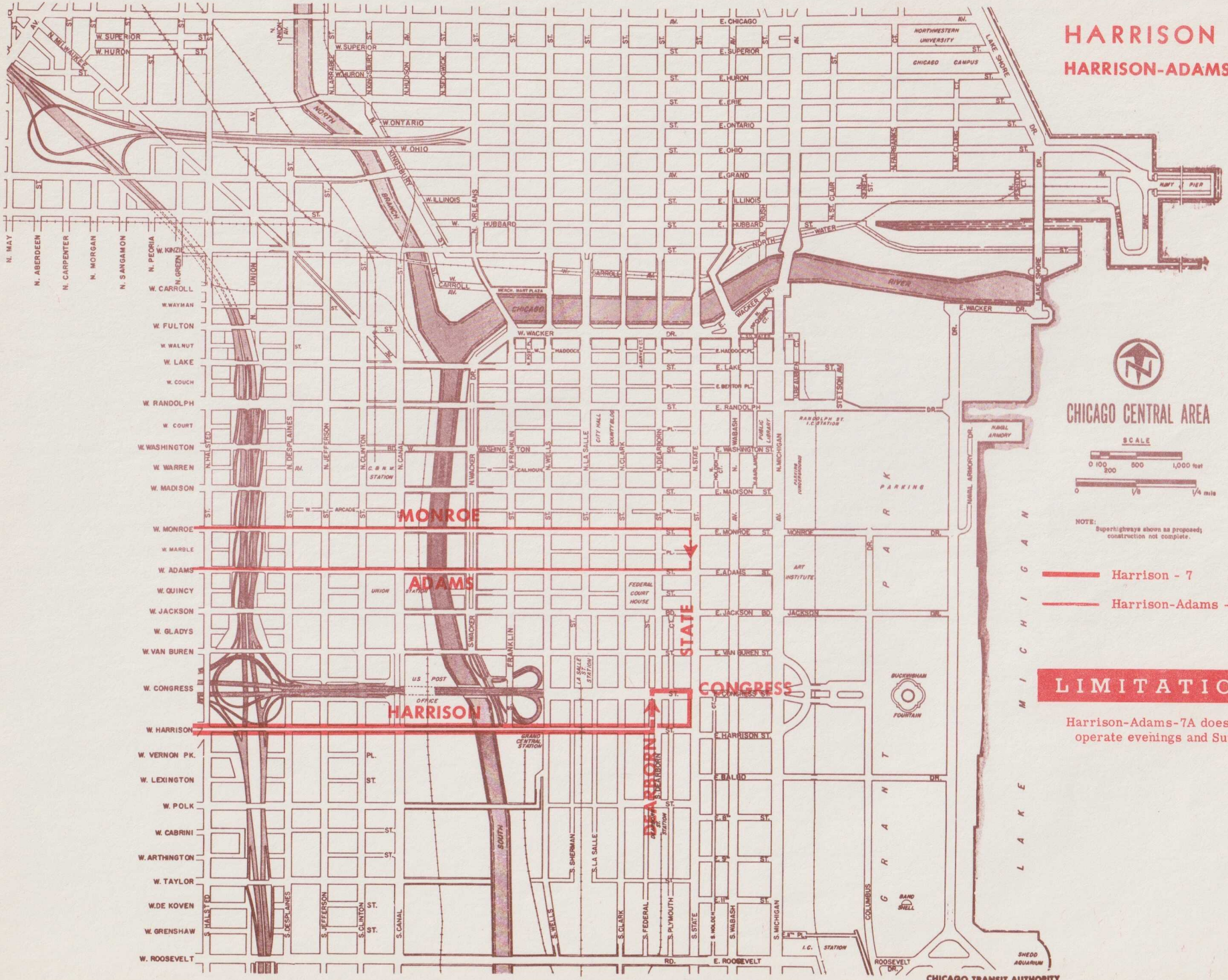

LIMITATIONS

Harrison-Adams-7A does not operate evenings and Sundays

CHICAGO TRANSIT AUTHORITY

SEO-X8400-16 4-25-81 RCS

HYDE PARK -2

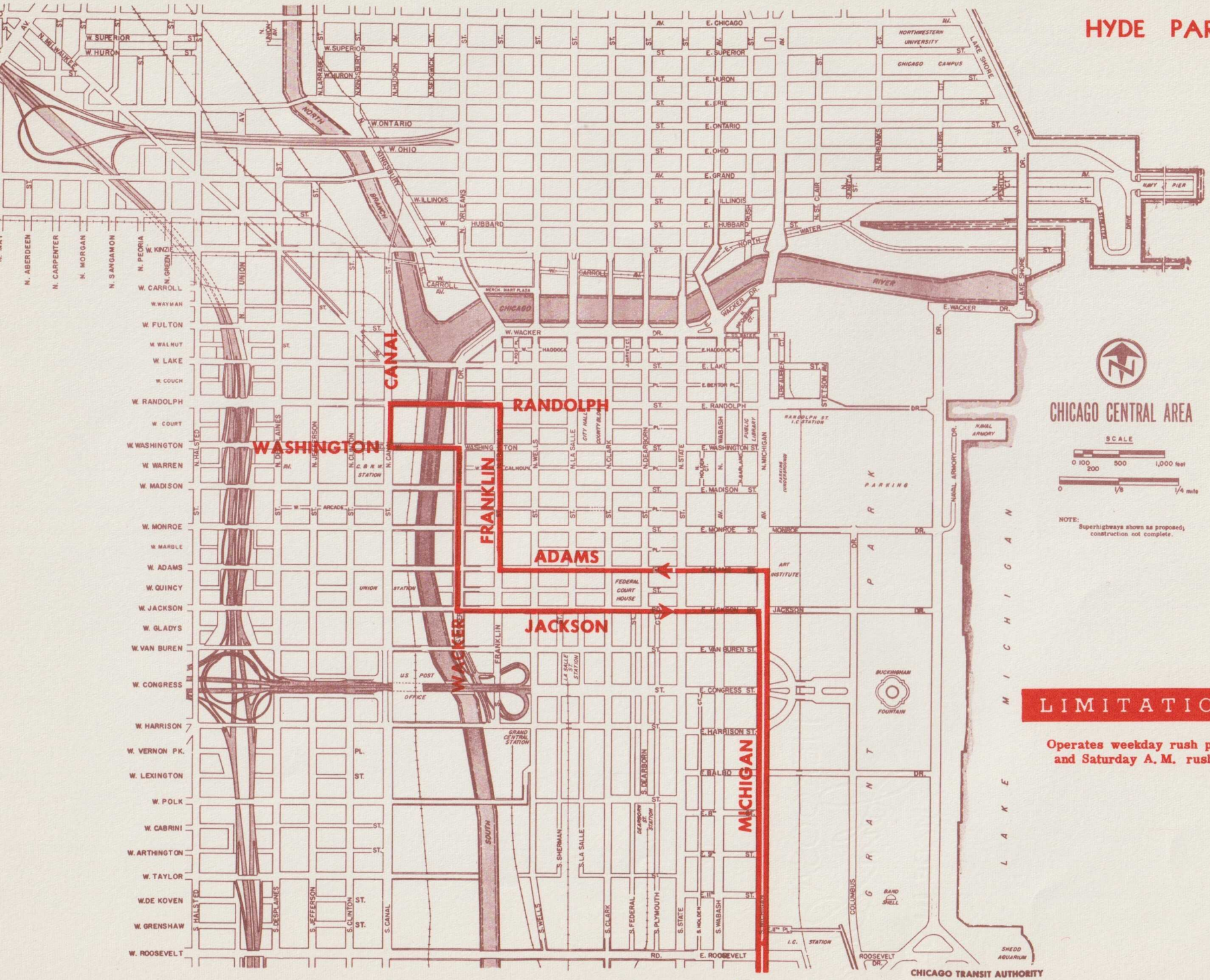

LIMITATIONS

Operates weekday rush periods and Saturday A. M. rush only.

CHICAGO TRANSIT AUTHORITY

SEO-X8400-17 Rev. 5-22-64 AHP

HYDE PARK EXPRESS - 2A

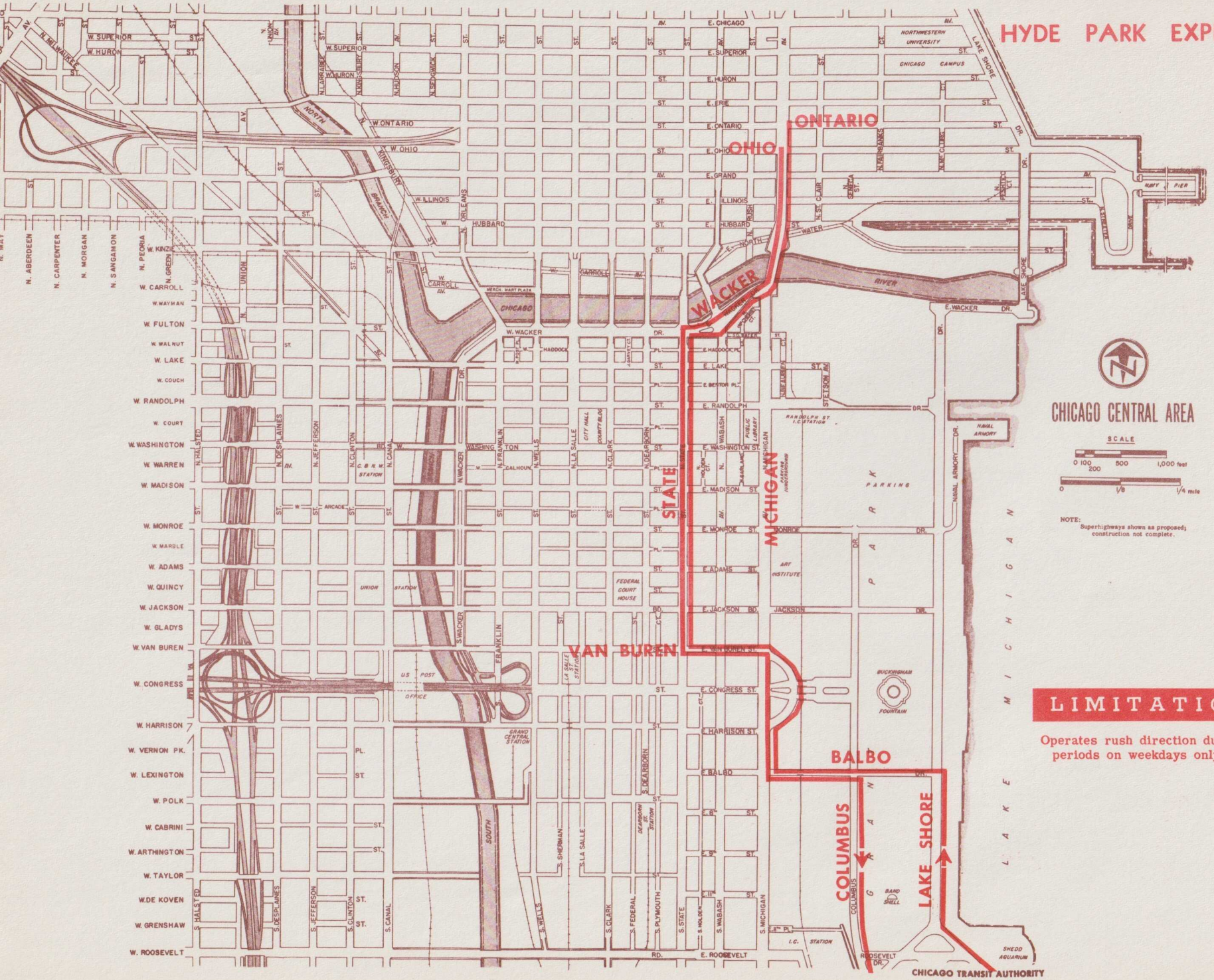

SEO-X8400-18 4-25-61 RCS

INDIANA -38

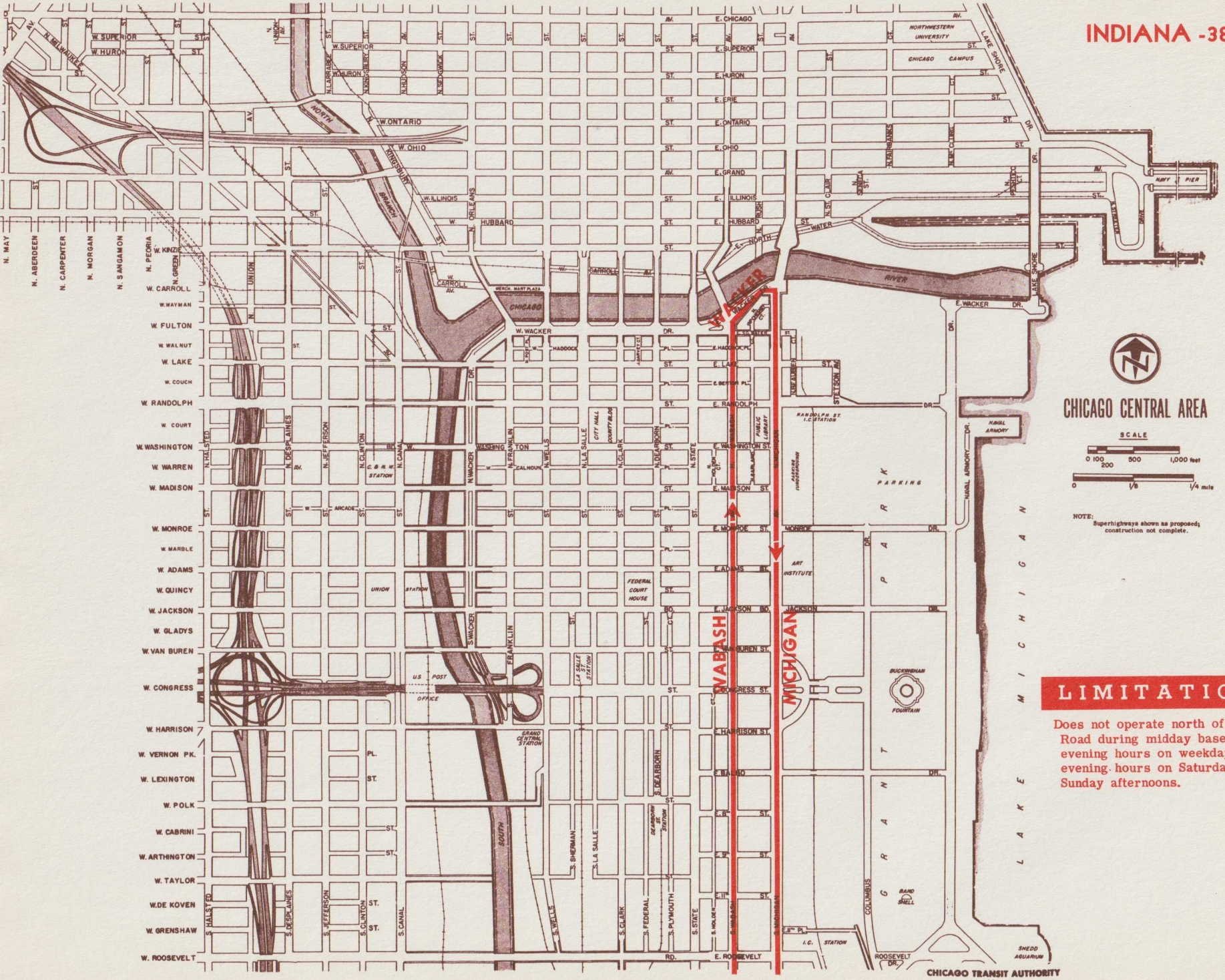

LIMITATIONS

Does not operate north of Cermak Road during midday base and early evening hours on weekdays, early evening hours on Saturdays, and Sunday afternoons.

SEO-X8400-19 4-25-61 RCS

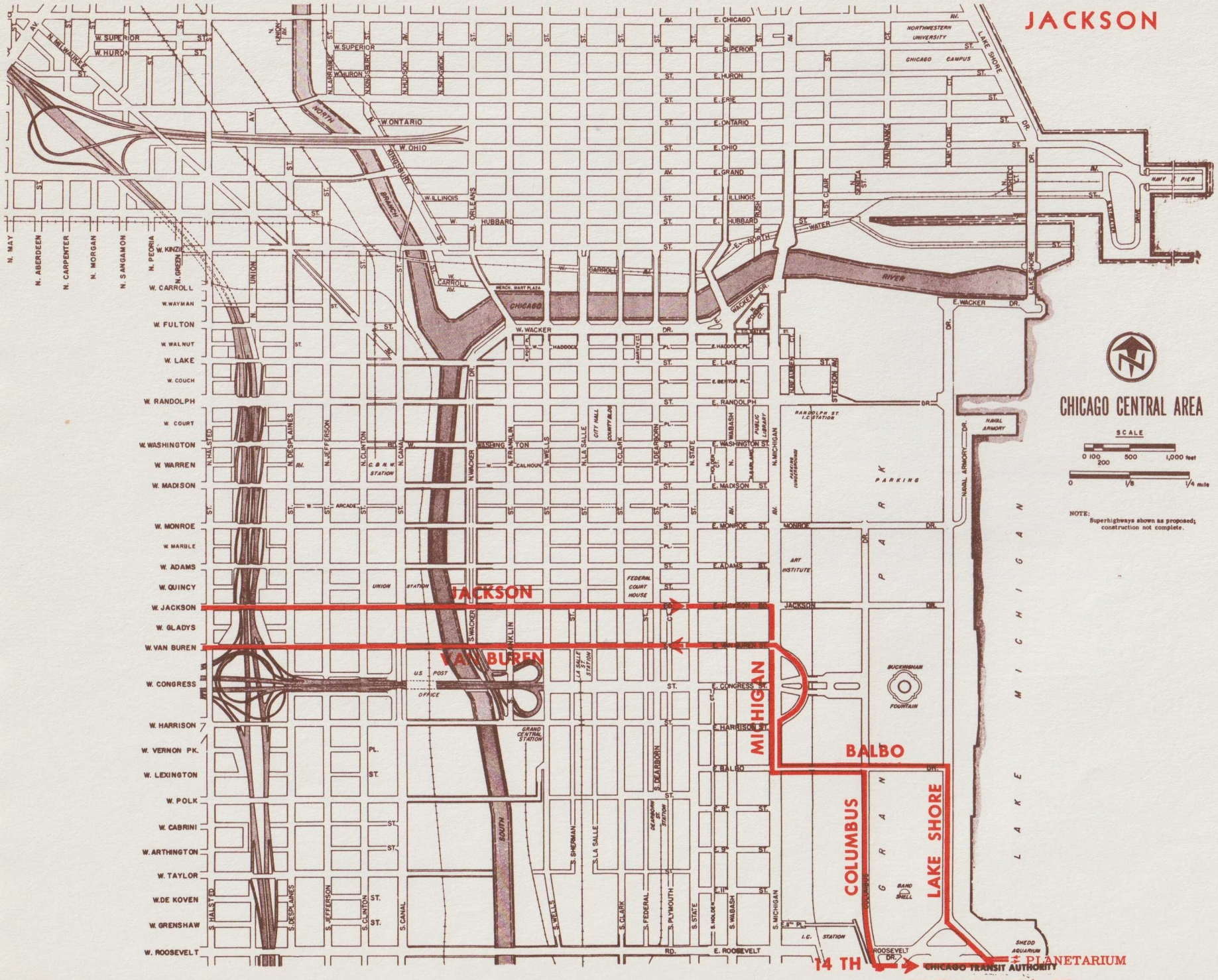

SEO-X8400-20 4-25-61 RCS

JACKSON - INDEPENDENCE -127

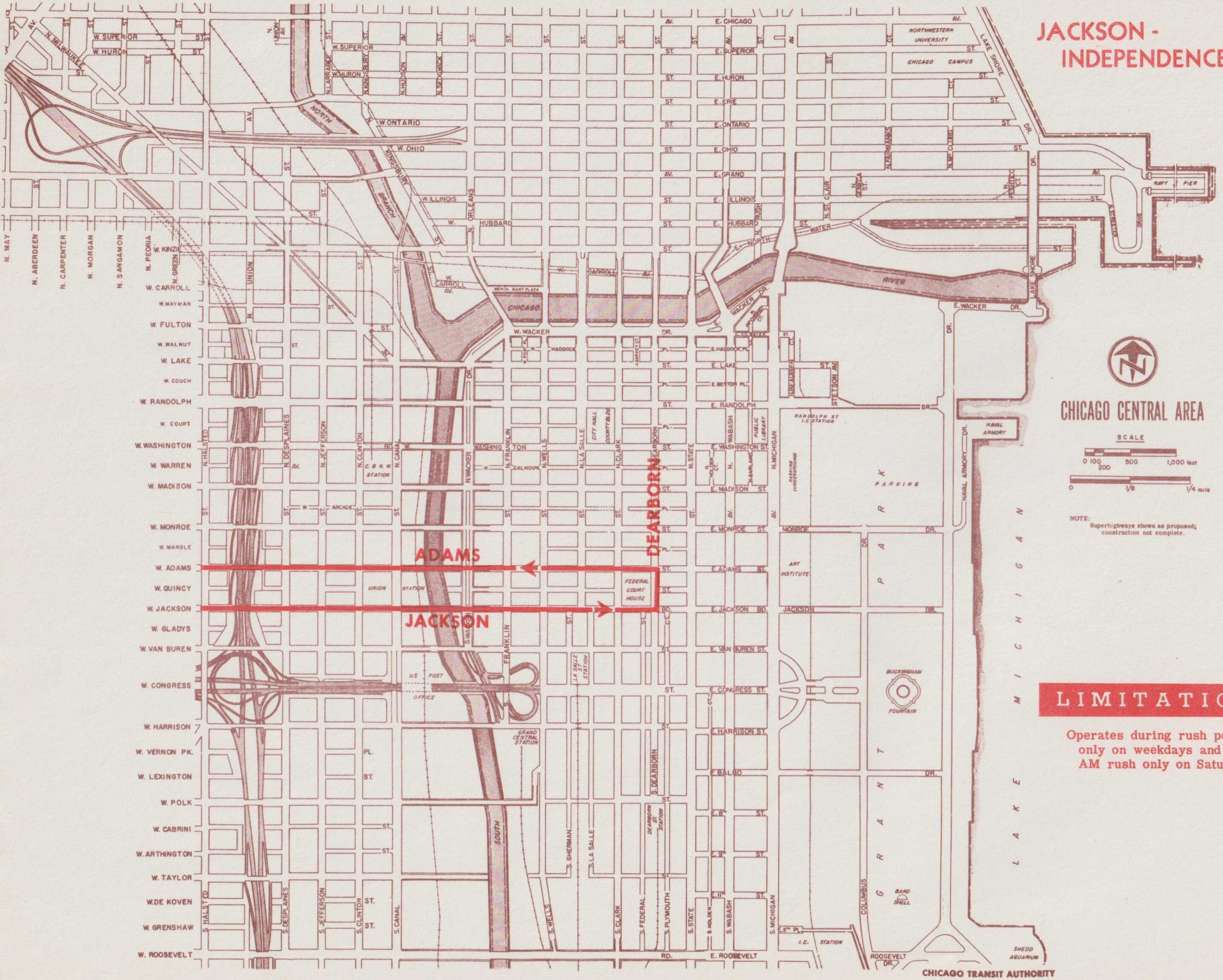

LIMITATIONS

Operates during rush periods only on weekdays and during AM rush only on Saturdays.

SEO-X8400-21 4-25-61 RCS

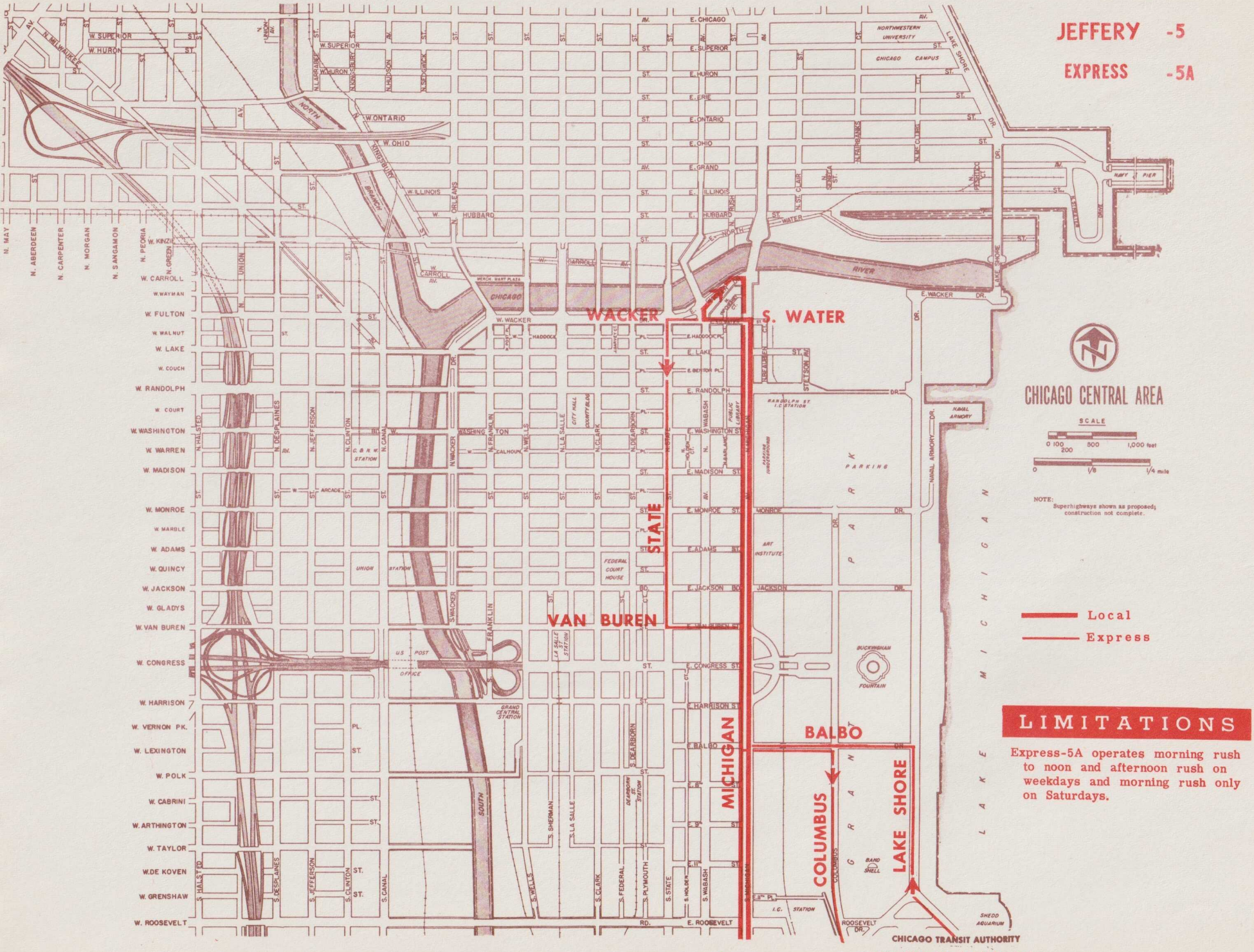
JEFFERY -5
EXPRESS -5A
CHICAGO CENTRAL AREA
SCALE
0 100 200 500 1,000 feet
0 1/8 1/4 mile
NOTE:
Superhighways shown as proposed; construction not complete.
Local
Express
WACKER
S. WATER
STATE
VAN BUREN
MICHIGAN
BALBO
COLUMBUS
LAKE SHORE
LIMITATIONS
Express-5A operates morning rush to noon and afternoon rush on weekdays and morning rush only on Saturdays.
CHICAGO TRANSIT AUTHORITY
SEO-X8400-22 4-25-61 RCS

LAKE -16

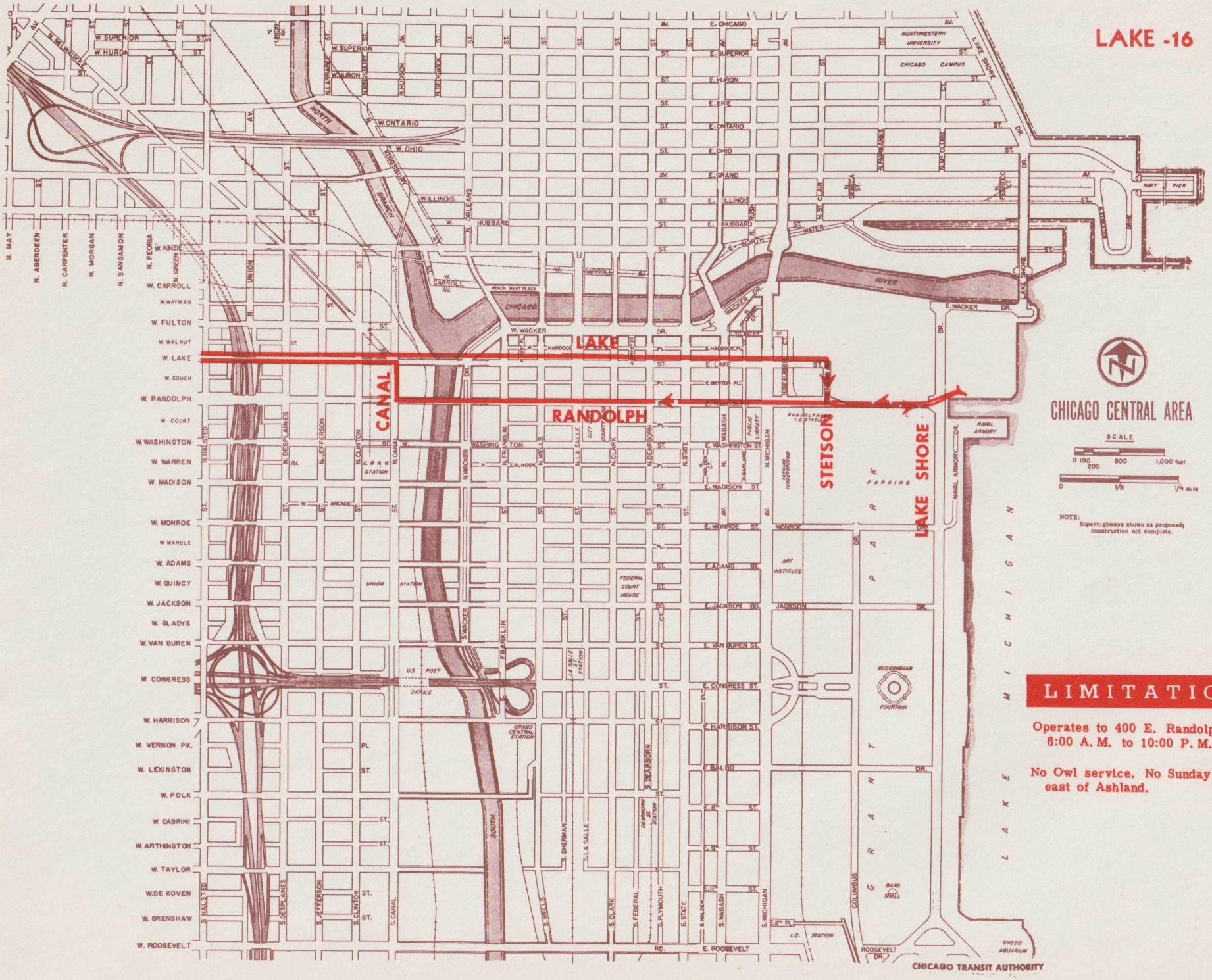

LIMITATIONS

Operates to 400 E. Randolph
6:00 A. M. to 10:00 P. M.

No Owl service. No Sunday service east of Ashland.

CHICAGO TRANSIT AUTHORITY

LINCOLN - LARRABEE -10
LINCOLN - WABASH -11

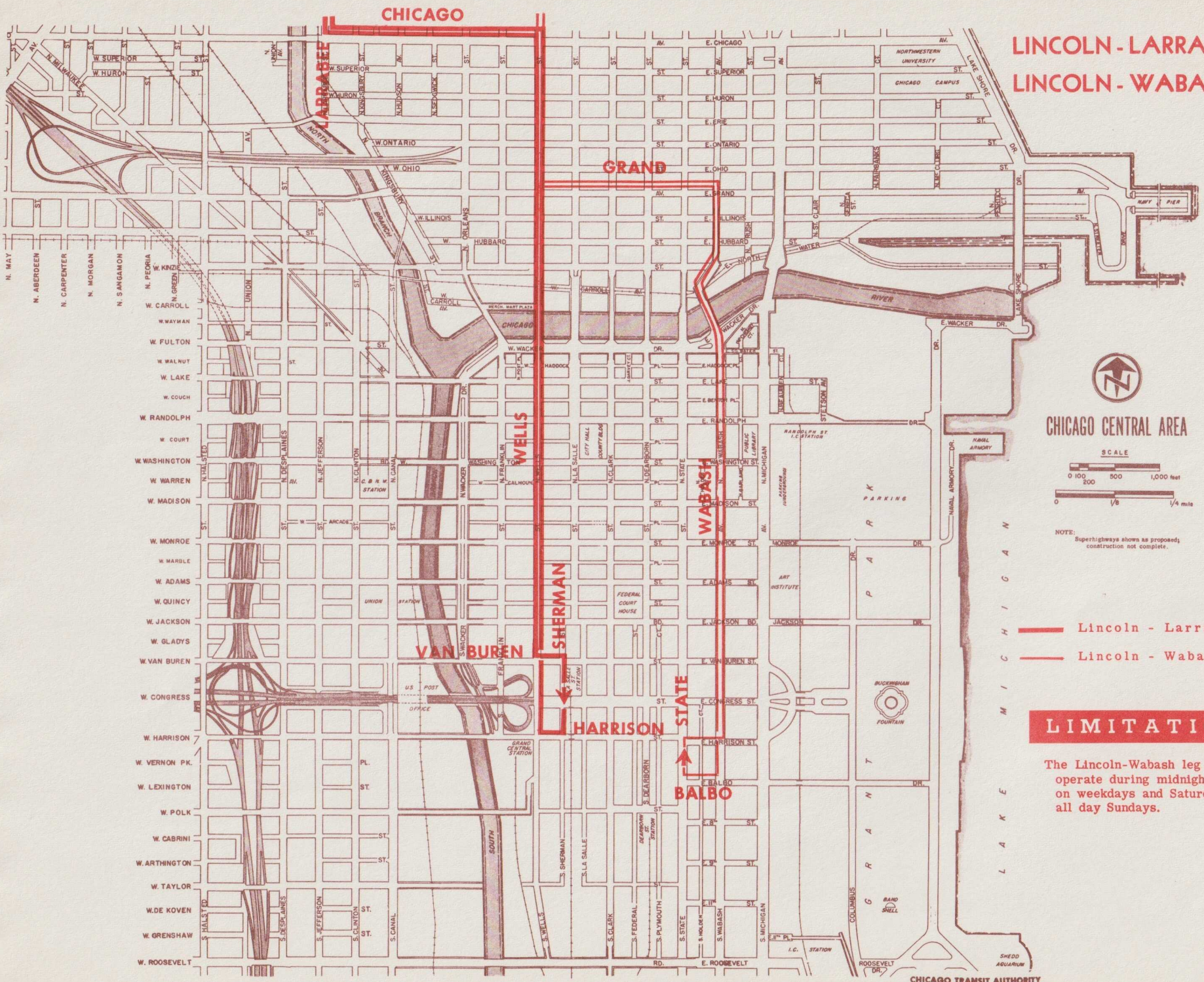

LIMITATIONS

The Lincoln-Wabash leg does not operate during midnight hours on weekdays and Saturdays and all day Sundays.

CHICAGO TRANSIT AUTHORITY
SEO-X8400-24 4-25-61 RCS

MADISON -20

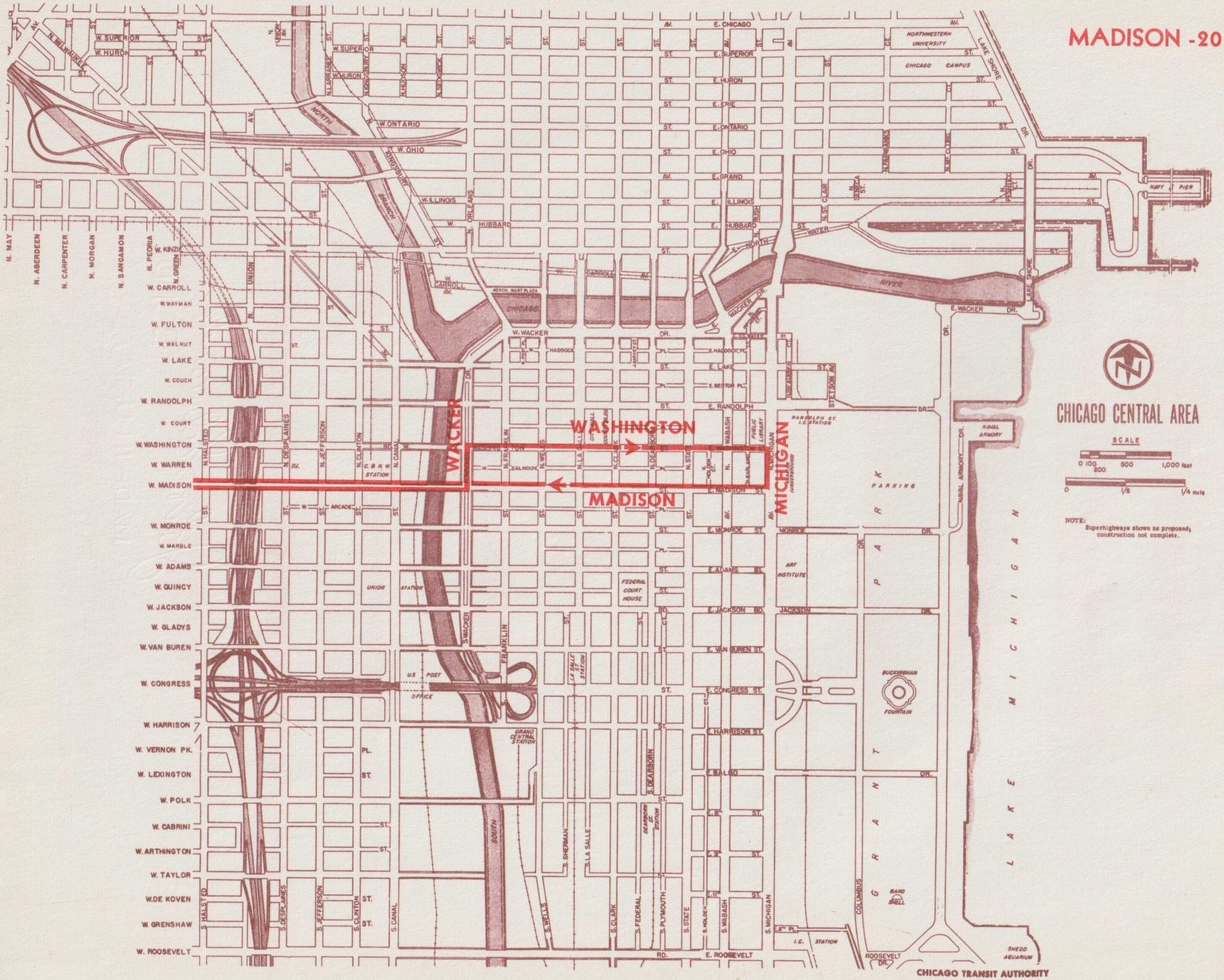

SEO-X8400-25 4-25-61 RCS

MILWAUKEE -56

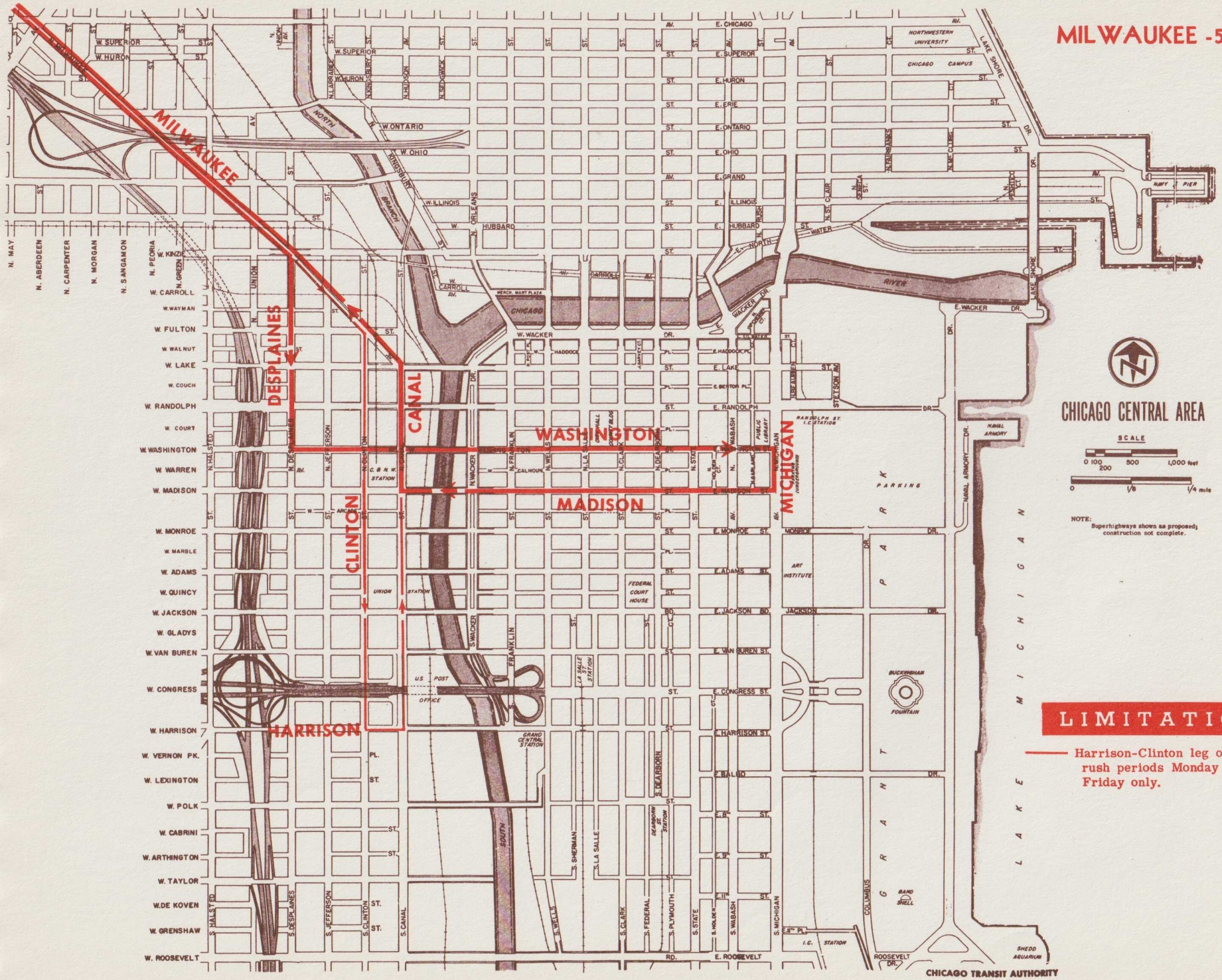

LIMITATIONS

Harrison-Clinton leg operates rush periods Monday through Friday only.

OGDEN-DOWNTOWN -58

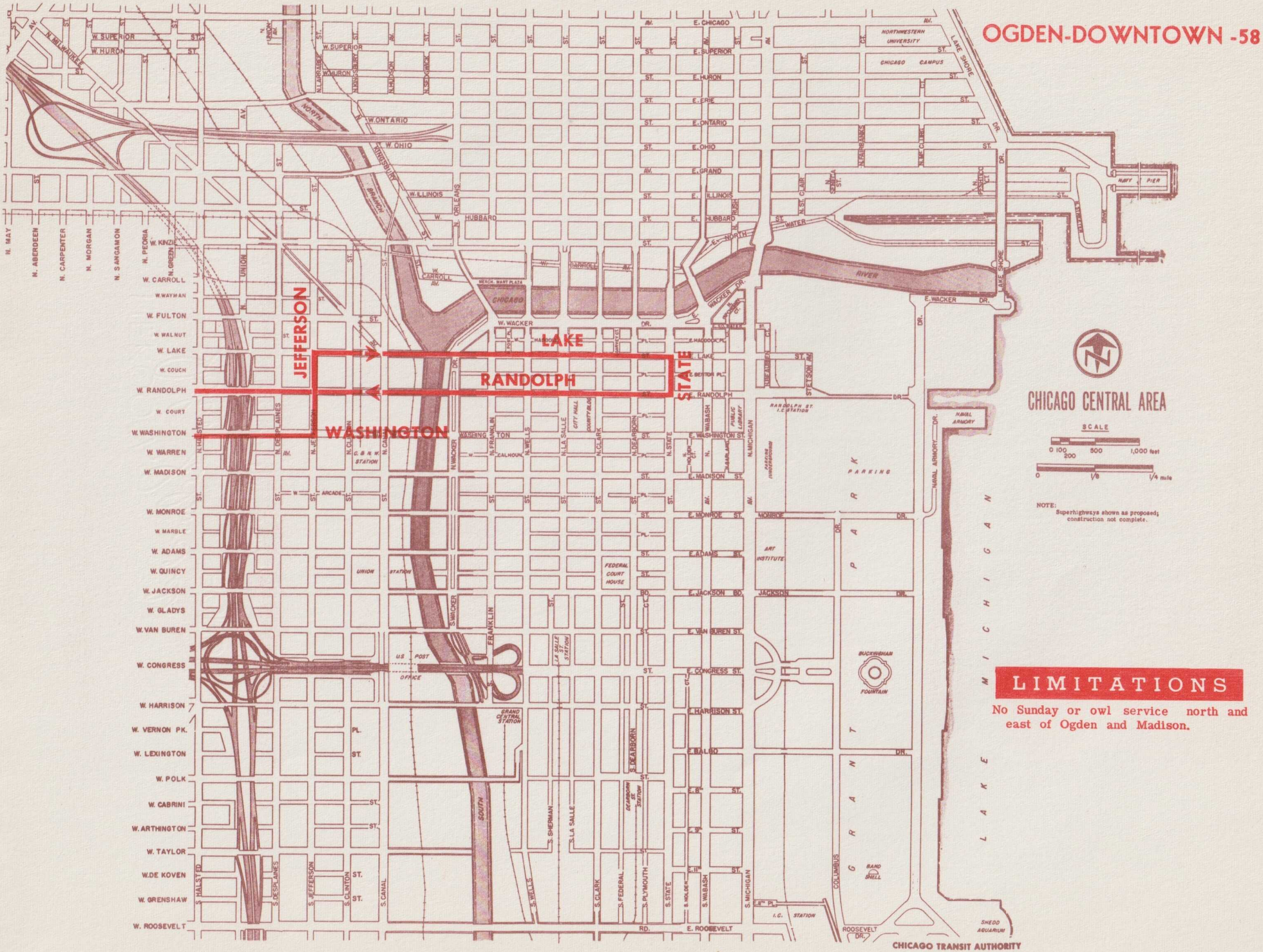

SEO-X8400-27 4-25-61 RCS

OHIO - UNION STA. -157

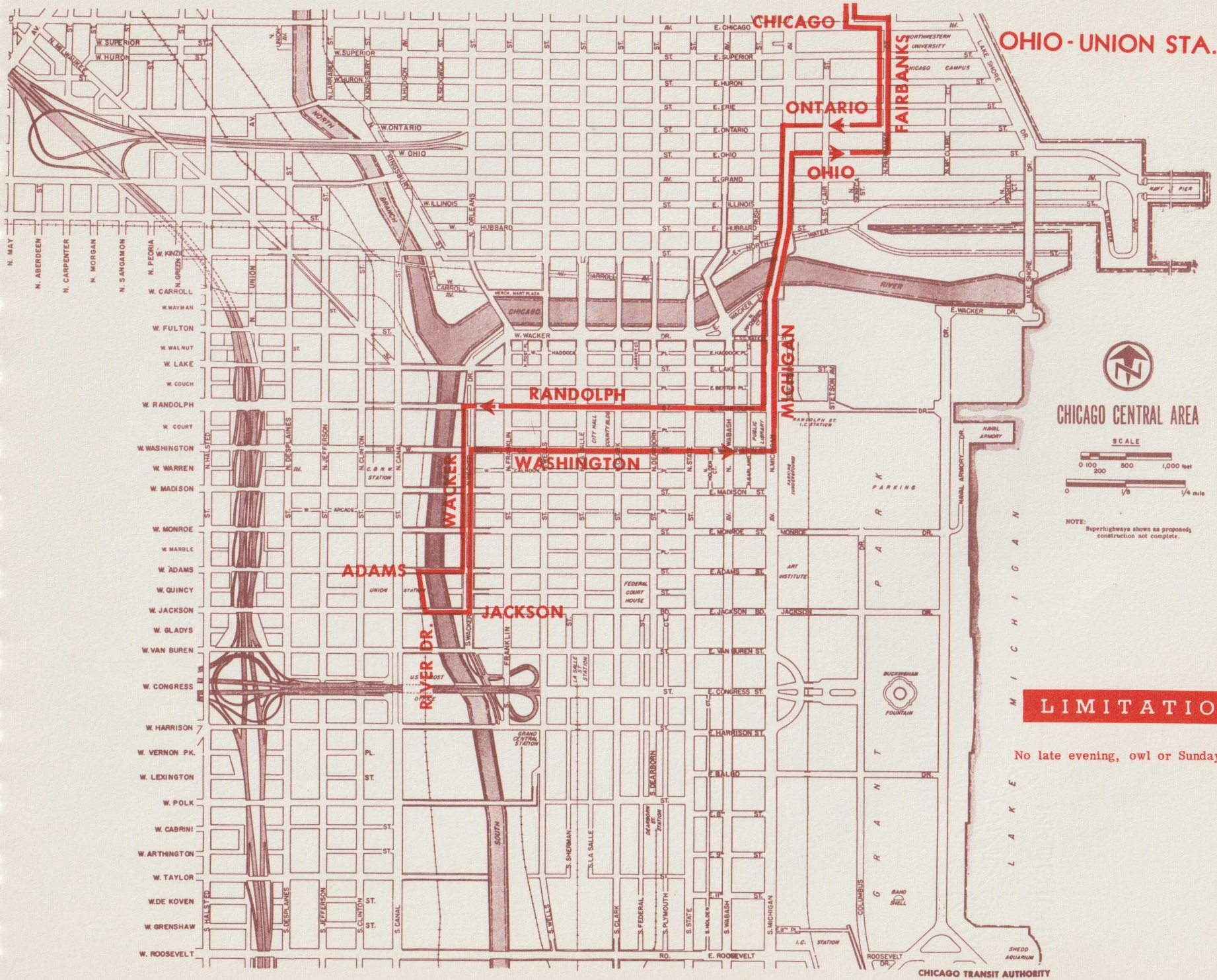
CHICAGO
FAIRBANKS
ONTARIO
OHIO
MICHIGAN
RANDOLPH
WASHINGTON
WACKER
ADAMS
JACKSON
RIVER DR.
CHICAGO CENTRAL AREA
SCALE
0 100 200 500 1,000 feet
0 1/8 1/4 mile
NOTE:
Superhighways shown as proposed; construction not complete.
LAKE MICHIGAN
GRANT PARK
PARKING
BUCKINGHAM FOUNTAIN
ART INSTITUTE
FEDERAL COURT HOUSE
GRAND CENTRAL STATION
CITY HALL COUNTY BLDG.
PUBLIC LIBRARY
NAVAL ARMORY
NAVY PIER
RIVER
CHICAGO
NORTH
SOUTH
BRANCH
MERCH. MART PLAZA
NORTHWESTERN UNIVERSITY
CHICAGO CAMPUS
LAKE SHORE
SHEDD AQUARIUM
BAND SHELL
I.C. STATION
U.S. POST OFFICE
UNION STATION
C.B.&Q. STATION
LA SALLE STATION
DEARBORN ST. STATION
RANDOLPH ST. I.C. STATION
N. MAY
N. ABERDEEN
N. CARPENTER
N. MORGAN
N. SANGAMON
N. PEORIA
W. CARROLL
W. FULTON
W. LAKE
W. RANDOLPH
W. WASHINGTON
W. WARREN
W. MADISON
W. MONROE
W. ADAMS
W. QUINCY
W. JACKSON
W. GLADYS
W. VAN BUREN
W. CONGRESS
W. HARRISON
W. POLK
W. CABRINI
W. ARTHINGTON
W. TAYLOR
W. DE KOVEN
W. GRENSHAW
W. ROOSEVELT
E. CHICAGO
E. SUPERIOR
E. HURON
E. ERIE
E. ONTARIO
E. OHIO
E. GRAND
E. ILLINOIS
E. HUBBARD
E. NORTH
E. WATER
E. WACKER
E. LAKE
E. MADISON
E. MONROE
E. ADAMS
E. JACKSON
E. VAN BUREN
E. CONGRESS
E. HARRISON
E. BALBO
E. ROOSEVELT
W. SUPERIOR
W. HURON
W. ONTARIO
W. OHIO
W. ILLINOIS
W. HUBBARD
W. CARROLL
W. WACKER
W. LAKE
W. MADISON
W. MONROE
W. ADAMS
W. JACKSON
W. VAN BUREN
W. CONGRESS
W. HARRISON
W. ROOSEVELT
N. MICHIGAN
S. MICHIGAN
N. STATE
S. STATE
N. DEARBORN
S. DEARBORN
N. CLARK
S. CLARK
N. FEDERAL
S. FEDERAL
N. WABASH
S. WABASH
N. FRANKLIN
S. FRANKLIN
N. LA SALLE
S. LA SALLE
N. SHERMAN
S. SHERMAN
N. WELLS
S. WELLS
N. CANAL
S. CANAL
N. CLINTON
S. CLINTON
N. JEFFERSON
S. JEFFERSON
N. DES PLAINES
S. DES PLAINES
N. HALSTED
S. HALSTED
N. UNION
S. UNION
N. WELLS
N. LARRABEE
N. KINGSBURY
N. HUDSON
N. SEDGWICK
N. ORLEANS
N. DEARBORN
N. STATE
N. CLARK
N. FEDERAL
N. WABASH
N. MICHIGAN
N. ST. CLAIR
N. COLUMBUS
N. PRESIDENT
N. STETSON AV.
N. MICHIGAN AV.
N. MICHIGAN AV.
N. MICHIGAN

SHERIDAN -151

EXPRESS -151A

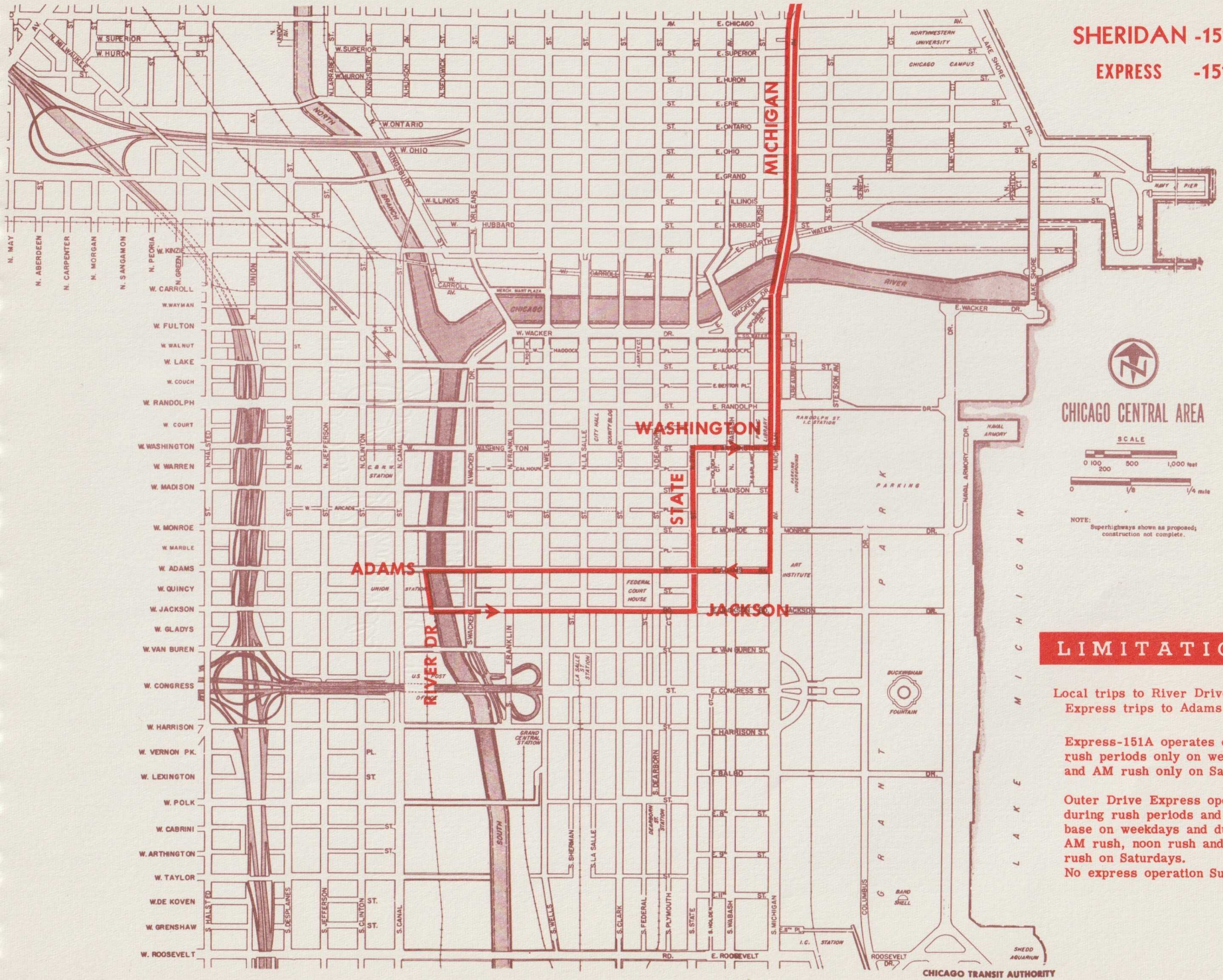

LIMITATIONS

Local trips to River Drive only.
Express trips to Adams-State.

Express-151A operates during rush periods only on weekdays and AM rush only on Saturdays.

Outer Drive Express operates during rush periods and AM base on weekdays and during AM rush, noon rush and PM rush on Saturdays.
No express operation Sundays.

SEO x8400-29 Rev. 5-25-64 AHP

SOUTH PARK -3

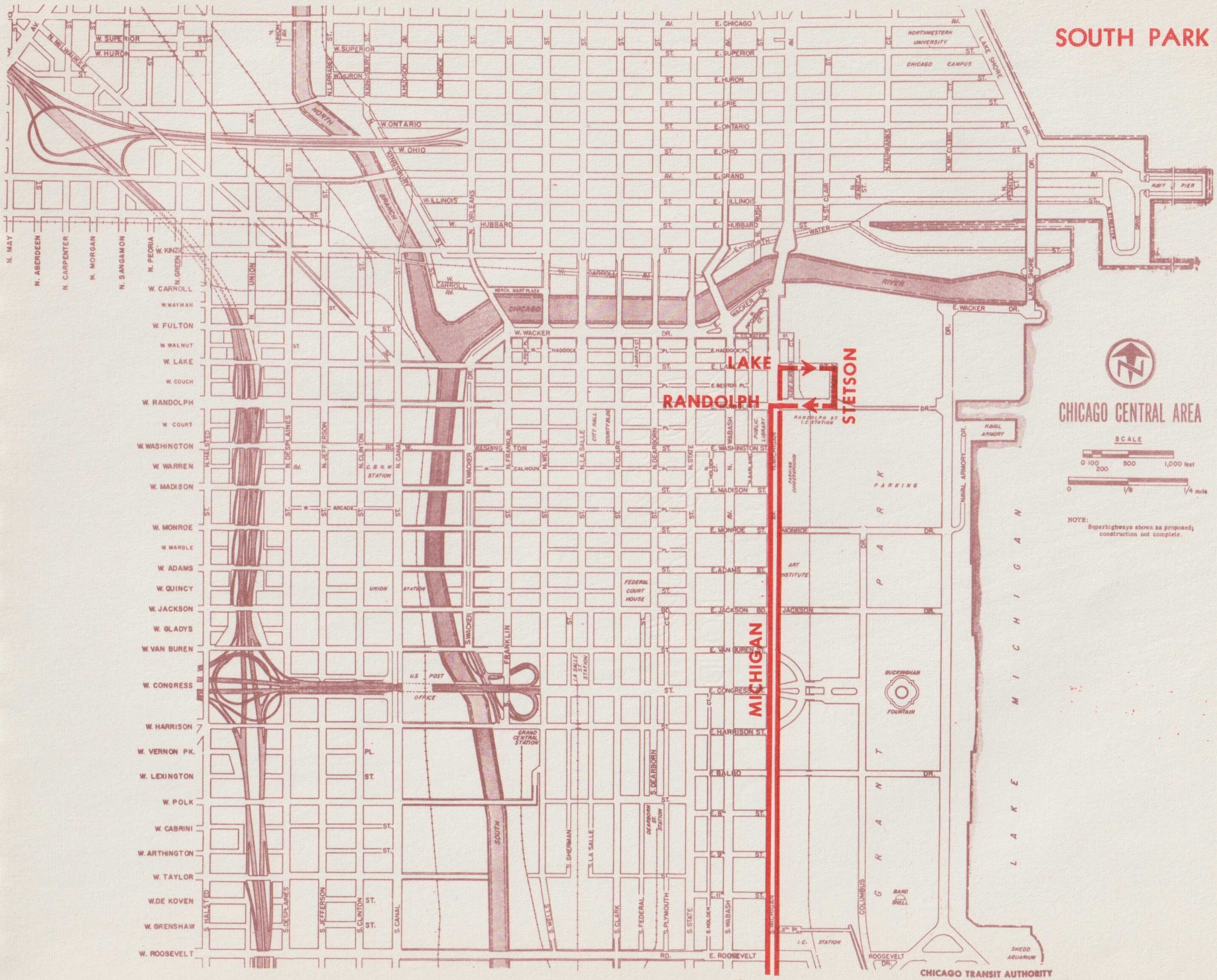
LAKE
RANDOLPH
STETSON
MICHIGAN
CHICAGO CENTRAL AREA
SCALE
0 100 200 500 1,000 feet
0 1/8 1/4 mile
NOTE:
Superhighways shown as proposed; construction not complete.
N. MAY
N. ABERDEEN
N. CARPENTER
N. MORGAN
N. SANGAMON
N. PEORIA
W. KINZIE
W. CARROLL
W. FULTON
W. LAKE
W. RANDOLPH
W. WASHINGTON
W. WARREN
W. MADISON
W. MONROE
W. ADAMS
W. QUINCY
W. JACKSON
W. GLADYS
W. VAN BUREN
W. CONGRESS
W. HARRISON
W. VERNON PK.
W. LEXINGTON
W. POLK
W. CABRINI
W. ARTHINGTON
W. TAYLOR
W. DE KOVEN
W. GRENSHAW
W. ROOSEVELT
E. CHICAGO
E. SUPERIOR
E. HURON
E. ERIE
E. ONTARIO
E. OHIO
E. GRAND
E. ILLINOIS
E. HUBBARD
E. NORTH
E. WACKER
E. MADISON
E. MONROE
E. ADAMS
E. JACKSON
E. VAN BUREN
E. CONGRESS
E. HARRISON
E. BALBO
E. ROOSEVELT
NORTHWESTERN UNIVERSITY
CHICAGO CAMPUS
NAVY PIER
LAKE SHORE
RIVER
CHICAGO
MERCH. MART PLAZA
UNION STATION
C. & N. W. STATION
GRAND CENTRAL STATION
FEDERAL COURT HOUSE
CITY HALL
COUNTY BLDG.
PUBLIC LIBRARY
ART INSTITUTE
BUCKINGHAM FOUNTAIN
PARKING
NAVAL ARMORY
BAND SHELL
SHEDD AQUARIUM
I.C. STATION
U.S. POST OFFICE
RANDOLPH ST. I.C. STATION
LA SALLE ST. STATION
DEARBORN ST. STATION
SOUTH BRANCH
NORTH BRANCH
KINGSBURY
ORLEANS
HALSTED
DESPLAINES
JEFFERSON
CLINTON
CANAL
WALKER
FRANKLIN
WASHINGTON
WELLS
LA SALLE
CLARK
DEARBORN
STATE
WABASH
MICHIGAN
COLUMBUS
FEDERAL
PLYMOUTH
HOLDEN
SHERMAN
ARCADE
CALHOUN
HUBBARD
WATER
CHICAGO TRANSIT AUTHORITY
SEO-X8400-30 4-25-61 RCS

STATE -36A

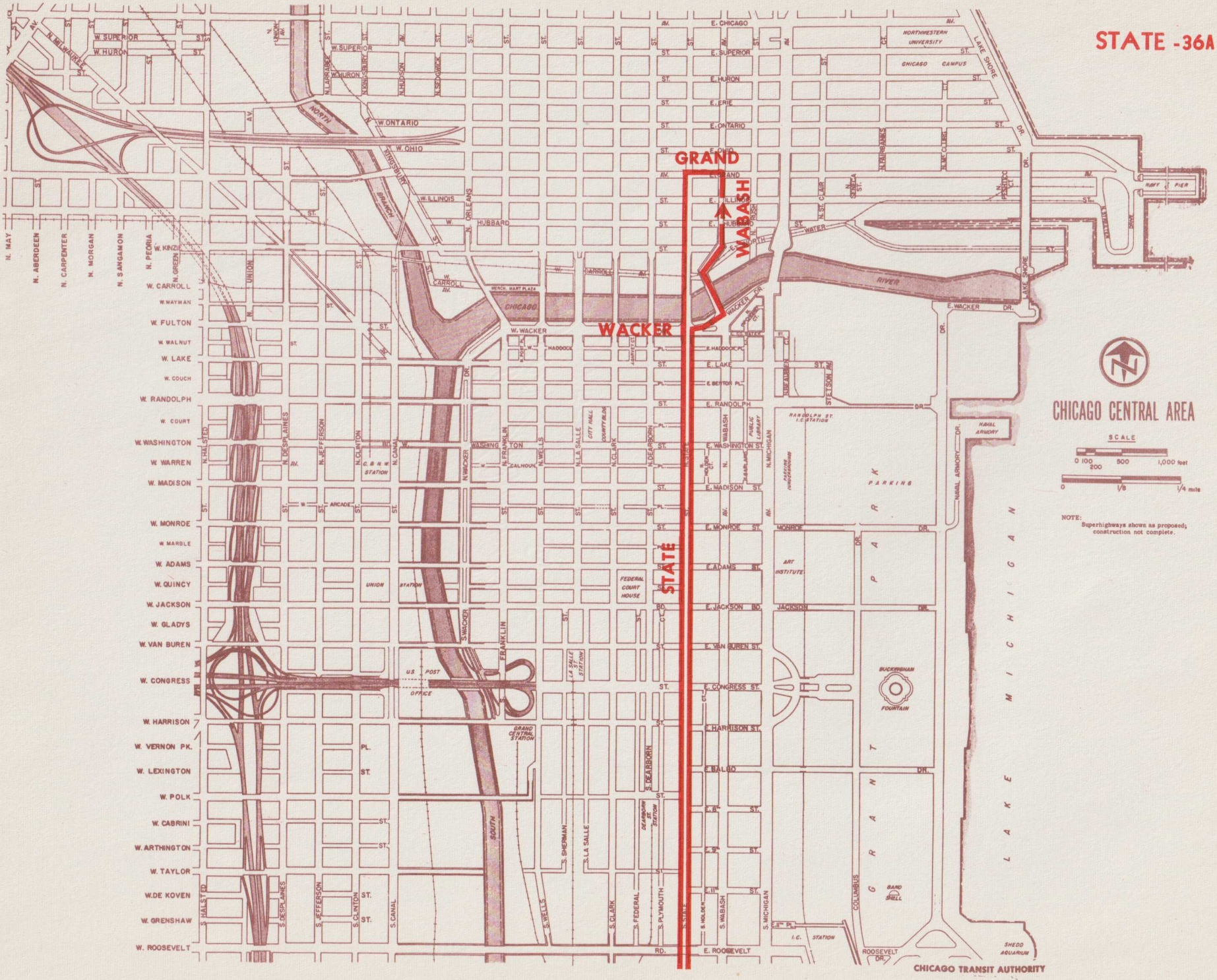

SEO-X8400-31 4-25-61 RCS

TAYLOR - SEDGWICK - SHEFFIELD -37

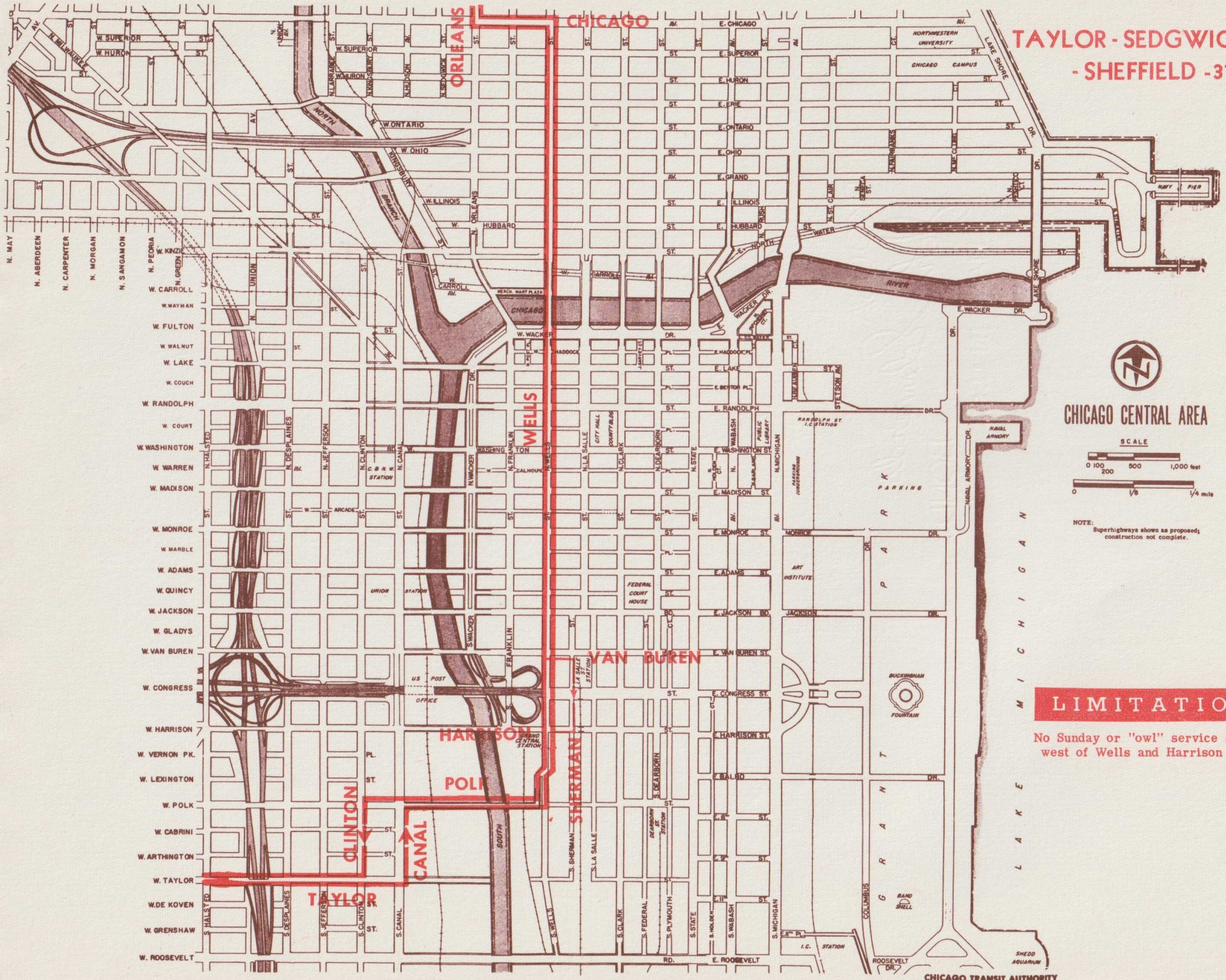

LIMITATIONS

No Sunday or "owl" service south and west of Wells and Harrison Streets.

SEO-X8400-32 4-25-61 RCS

VINCENNES - 111 EXPRESS -111A

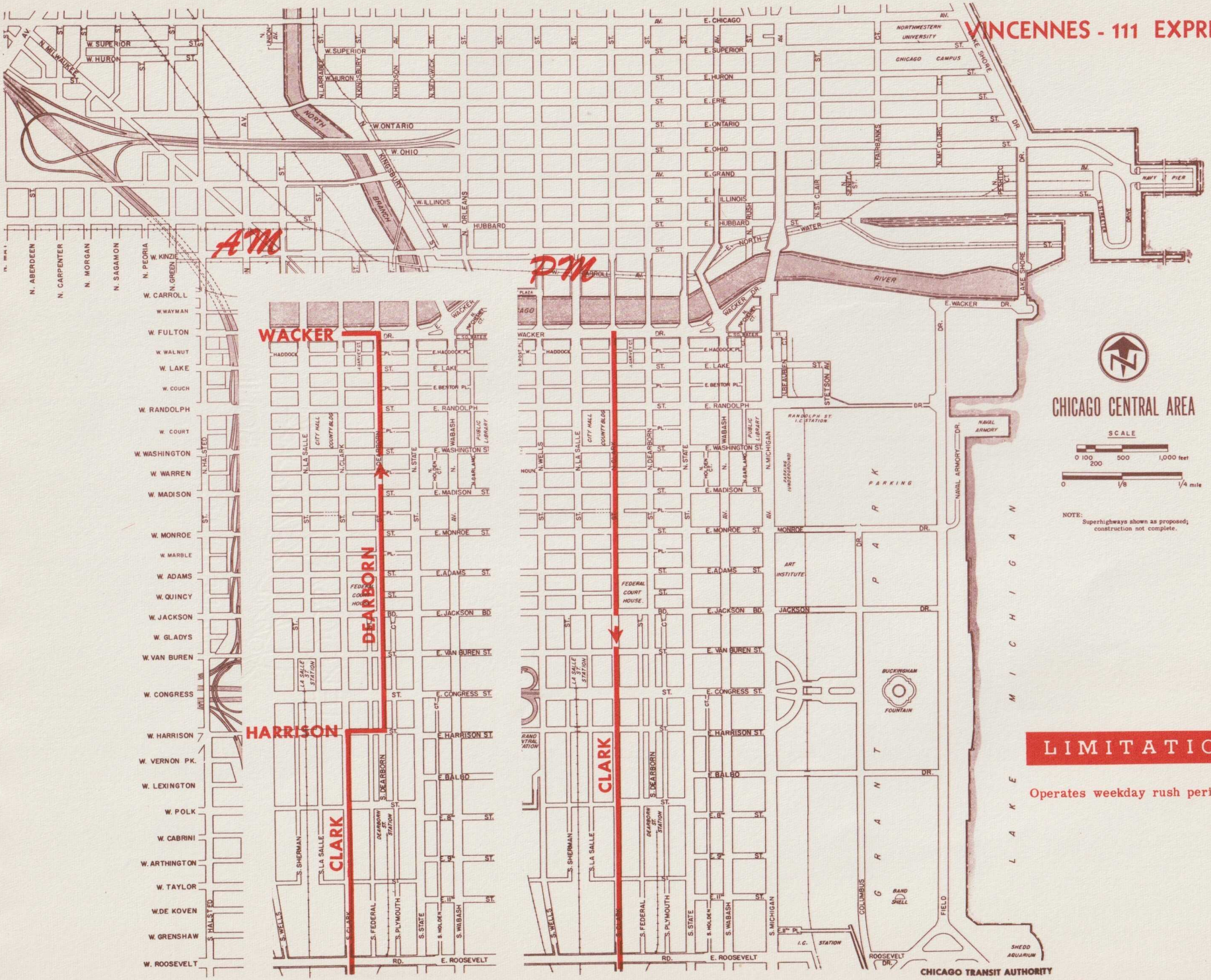

CHICAGO TRANSIT AUTHORITY

SEO-X8400-33 Rev. 6-2-64 AHP

WACKER - NORTH WESTERN -158

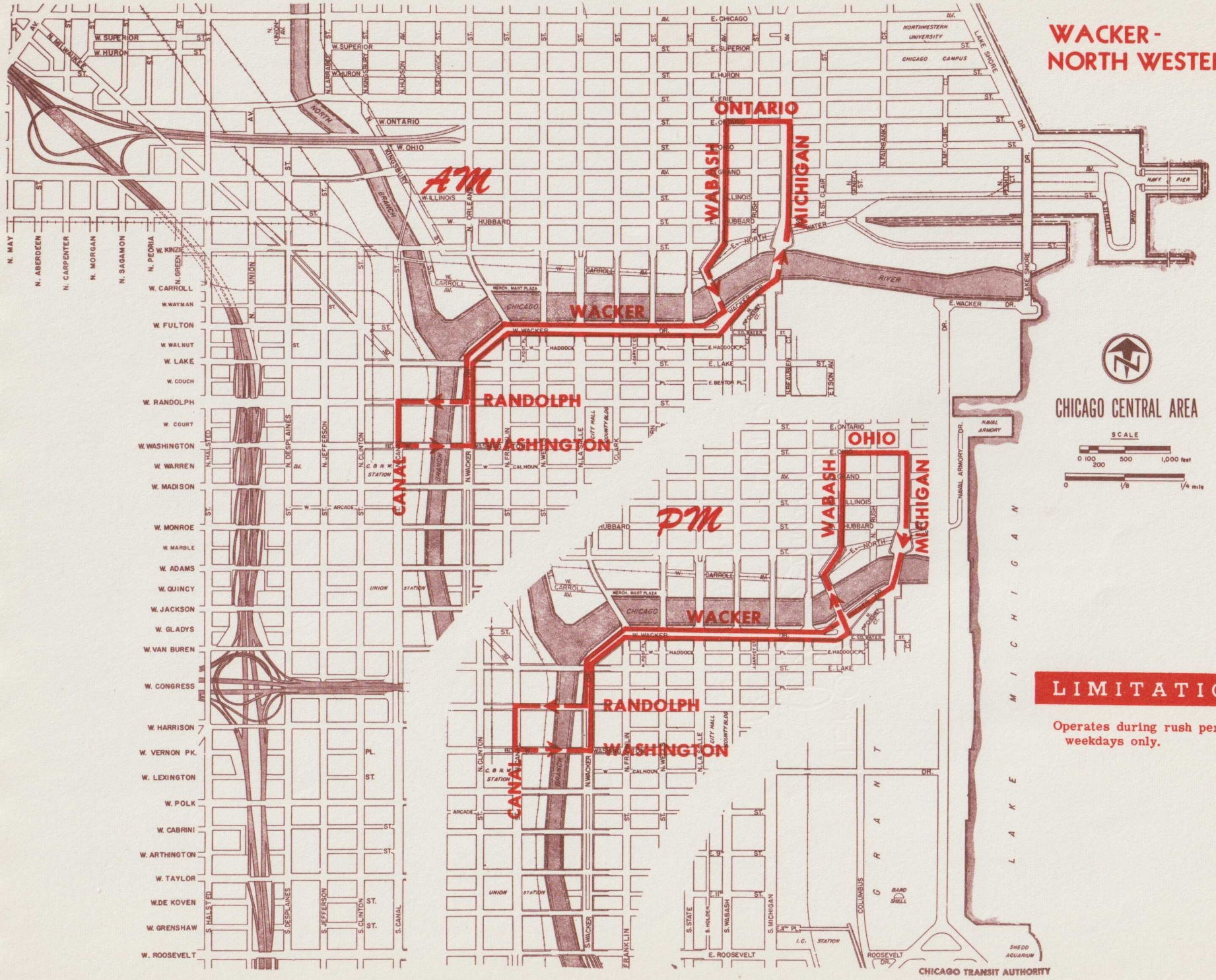

LIMITATIONS

Operates during rush periods on weekdays only.

SEO-X8400-34 Rev. 6-2-64 AHP

WACKER EXPRESS -158 A

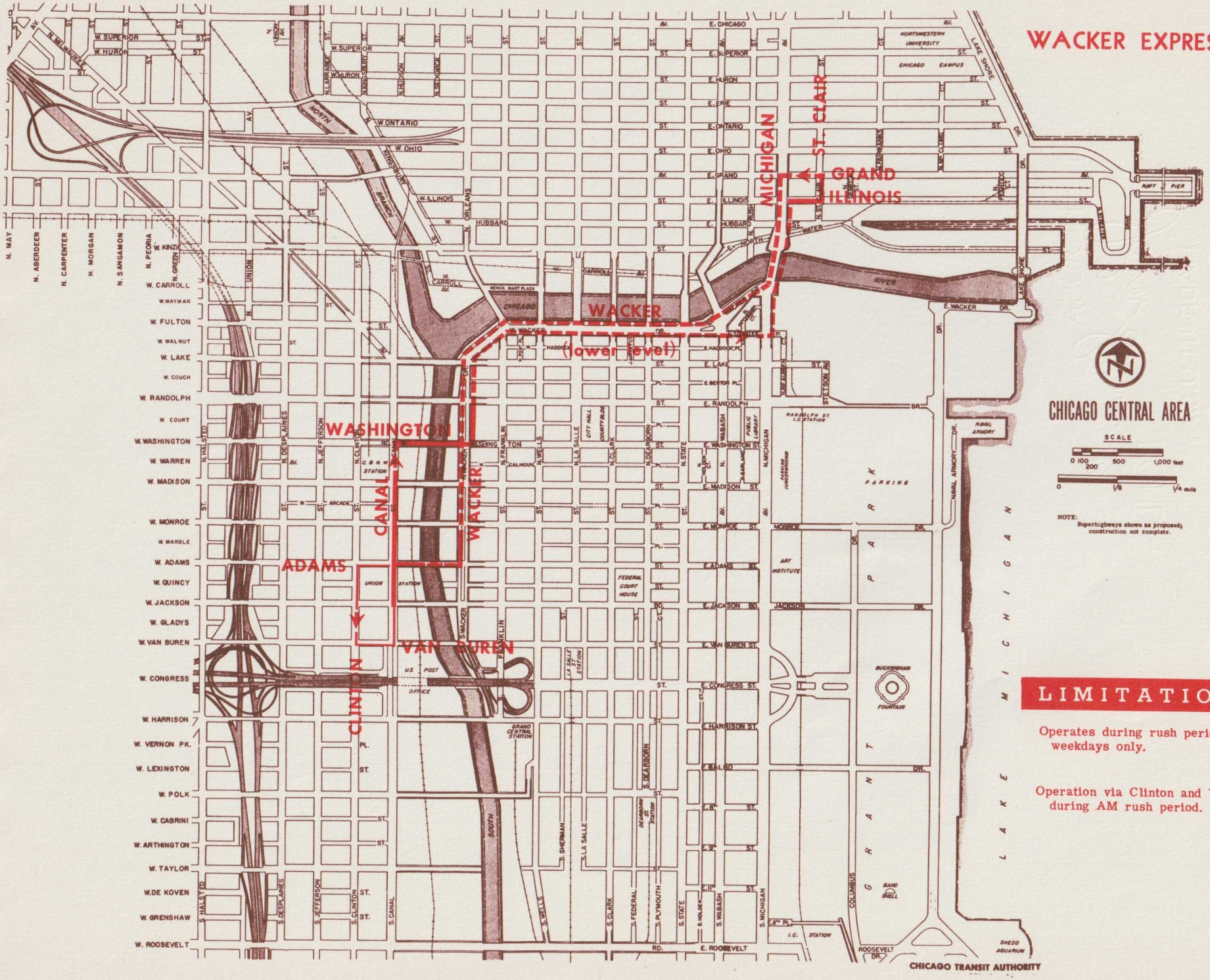

LIMITATIONS

Operates during rush periods on weekdays only.

Operation via Clinton and Van Buren during AM rush period.

WACKER - ORLEANS -128

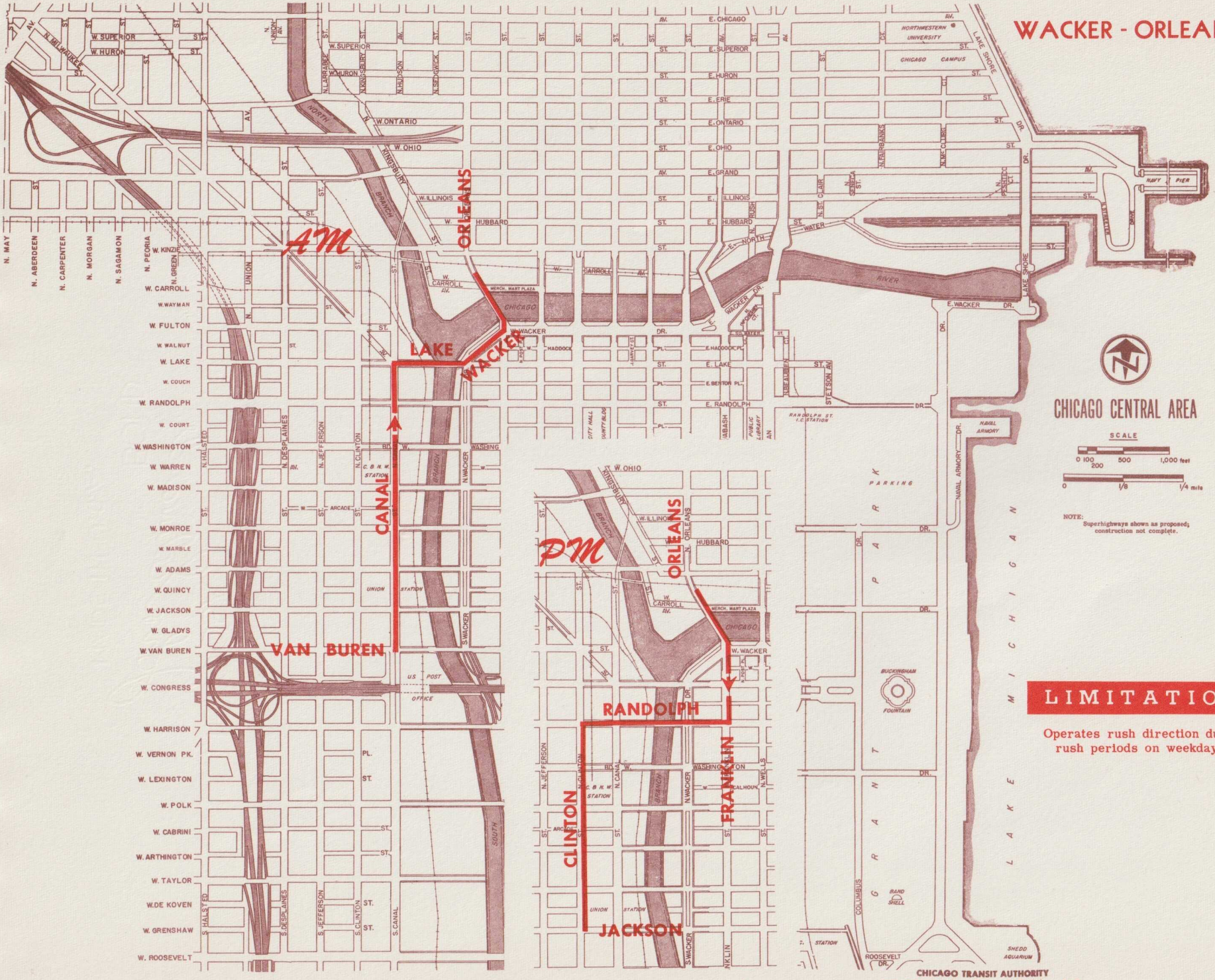

WALLACE - RACINE - 44

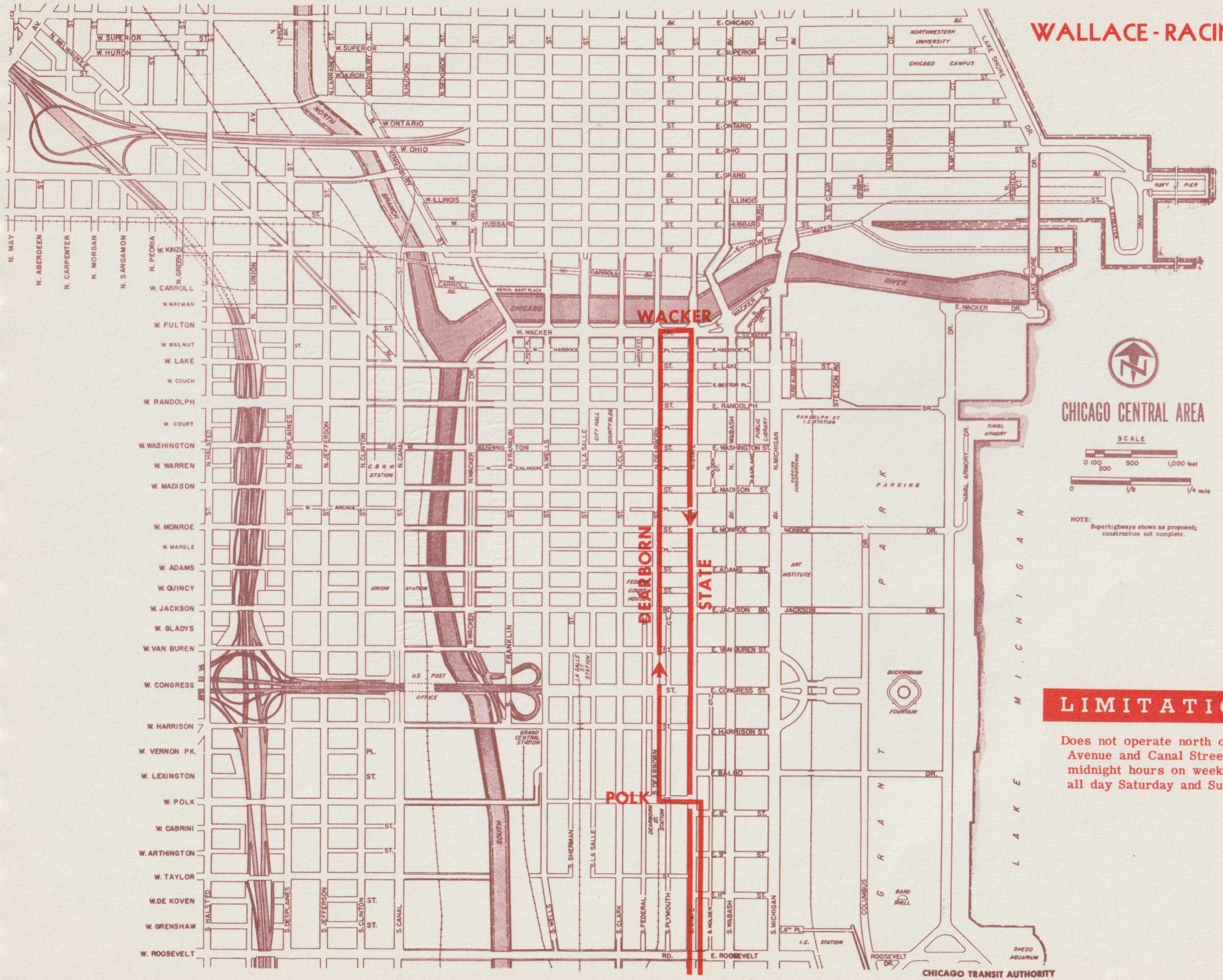

LIMITATIONS

Does not operate north of Archer Avenue and Canal Street during midnight hours on weekdays and all day Saturday and Sunday.

CHICAGO TRANSIT AUTHORITY

SEO-X8400-37 Rev. 6-2-64 AHP

WASHINGTON EXPRESS -131

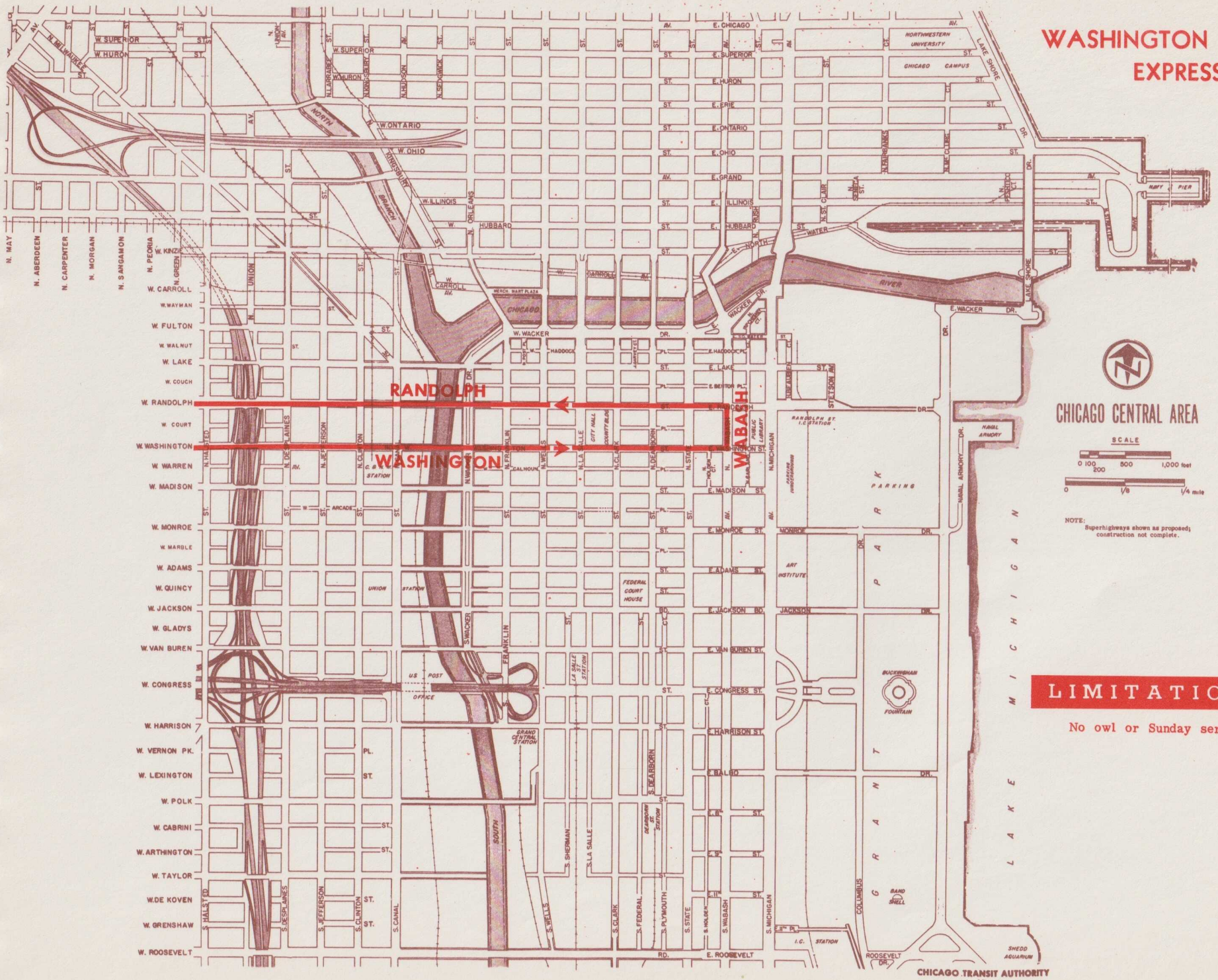

LIMITATIONS

No owl or Sunday service.

CHICAGO TRANSIT AUTHORITY

SEO-X8400-38 4-25-61 RCS

WENTWORTH -22A

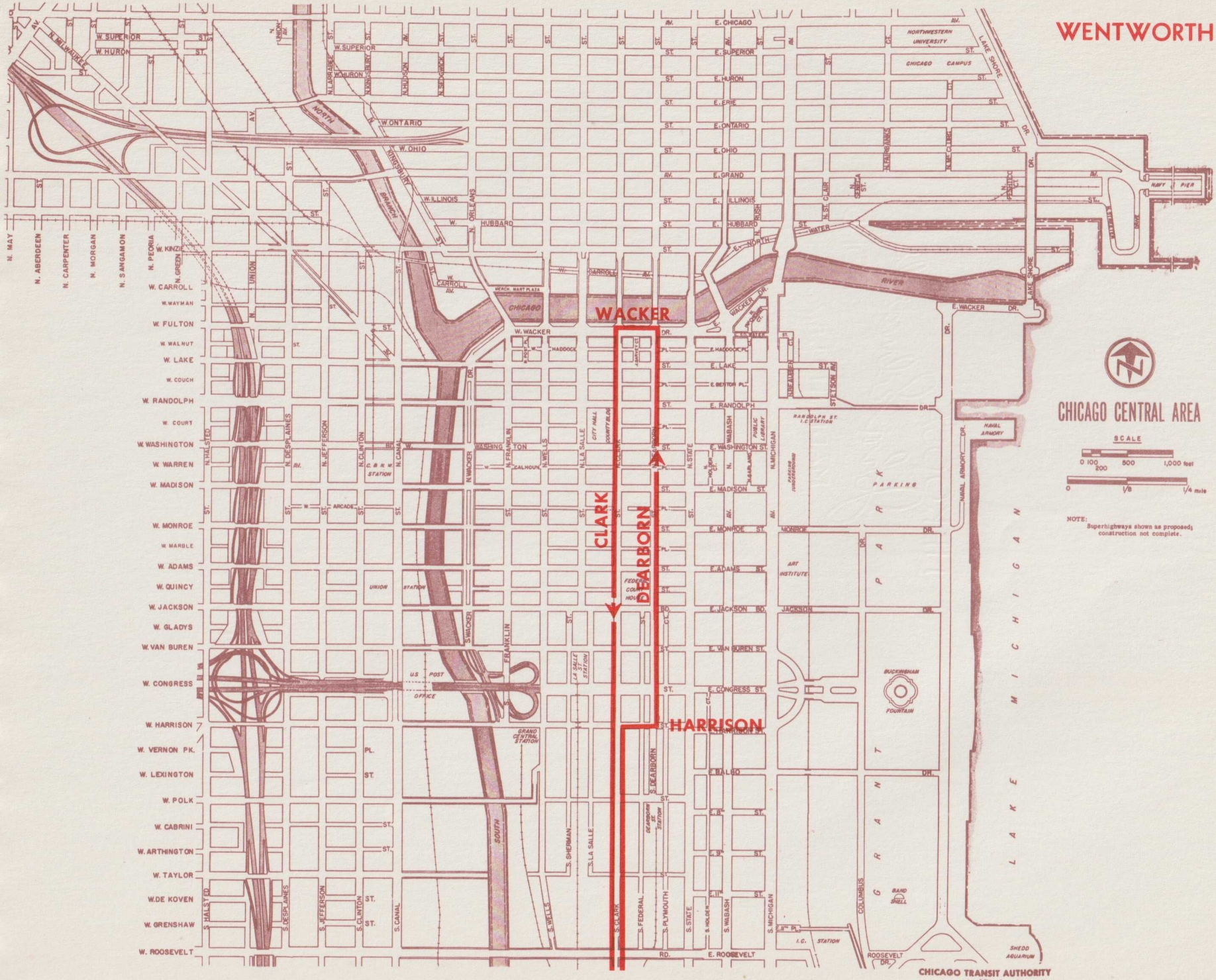

CHICAGO TRANSIT AUTHORITY

SEO-X8400-39 4-25-61 RCS

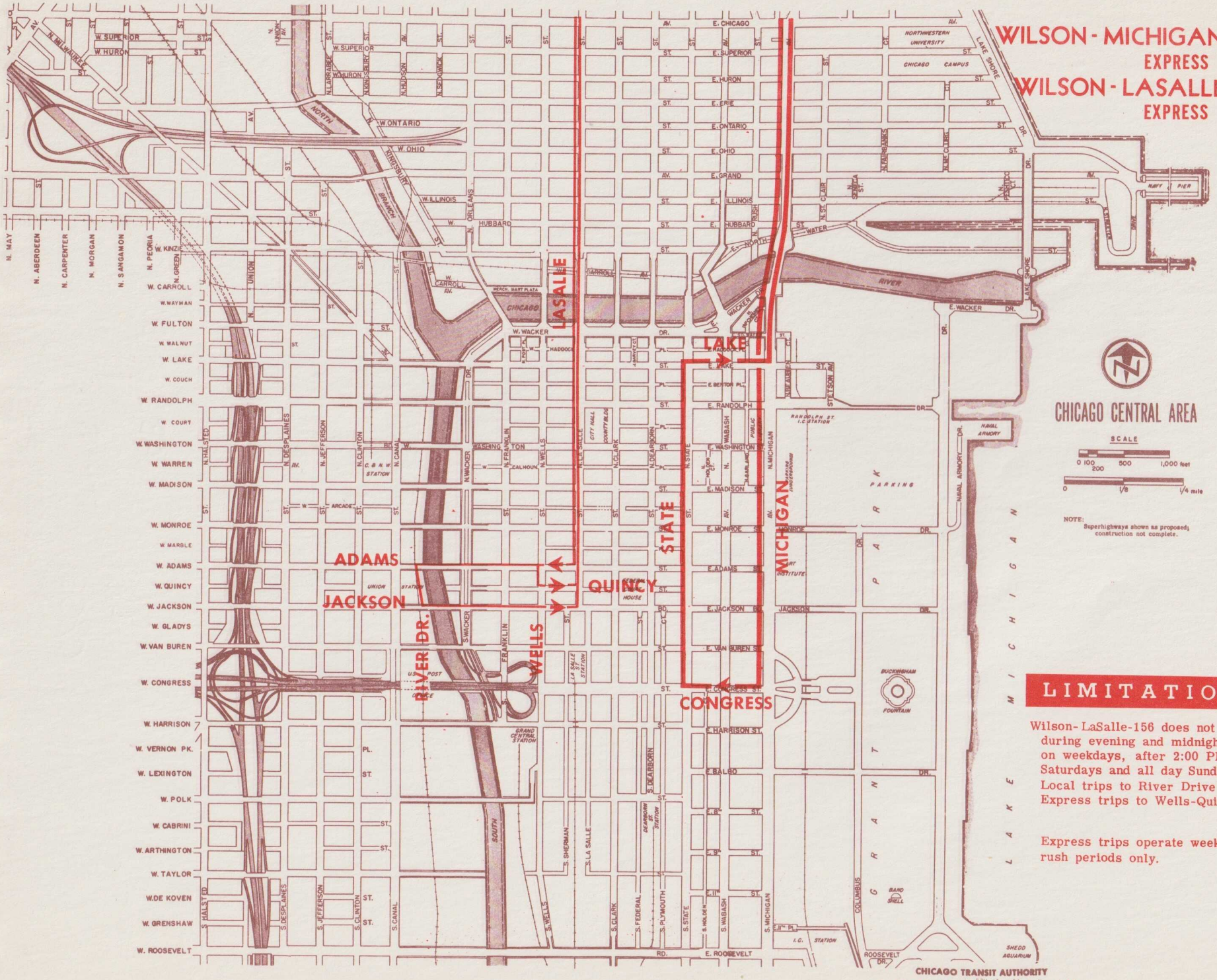

LIMITATIONS

Wilson-LaSalle-156 does not operate during evening and midnight hours on weekdays, after 2:00 PM on Saturdays and all day Sundays. Local trips to River Drive only. Express trips to Wells-Quincy.

Express trips operate weekday rush periods only.

SED-X8400-40 Rev. 5-25-64 AHP

MONROE PARKING LOT
148 SHUTTLE

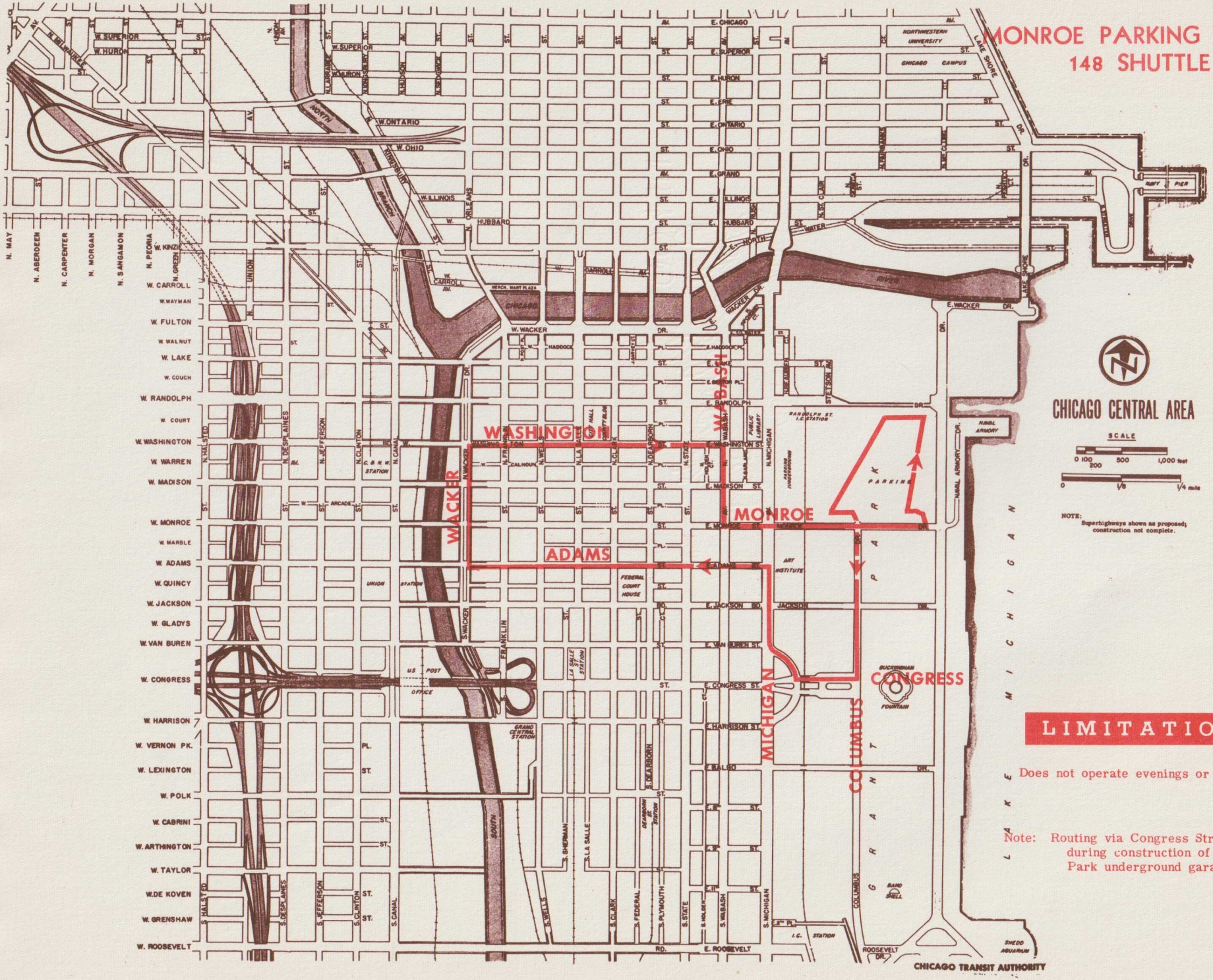

LIMITATIONS

Does not operate evenings or Sundays.

Note: Routing via Congress Street used during construction of the Grant Park underground garage.

EVANSTON EXPRESS ELEVATED ROUTE

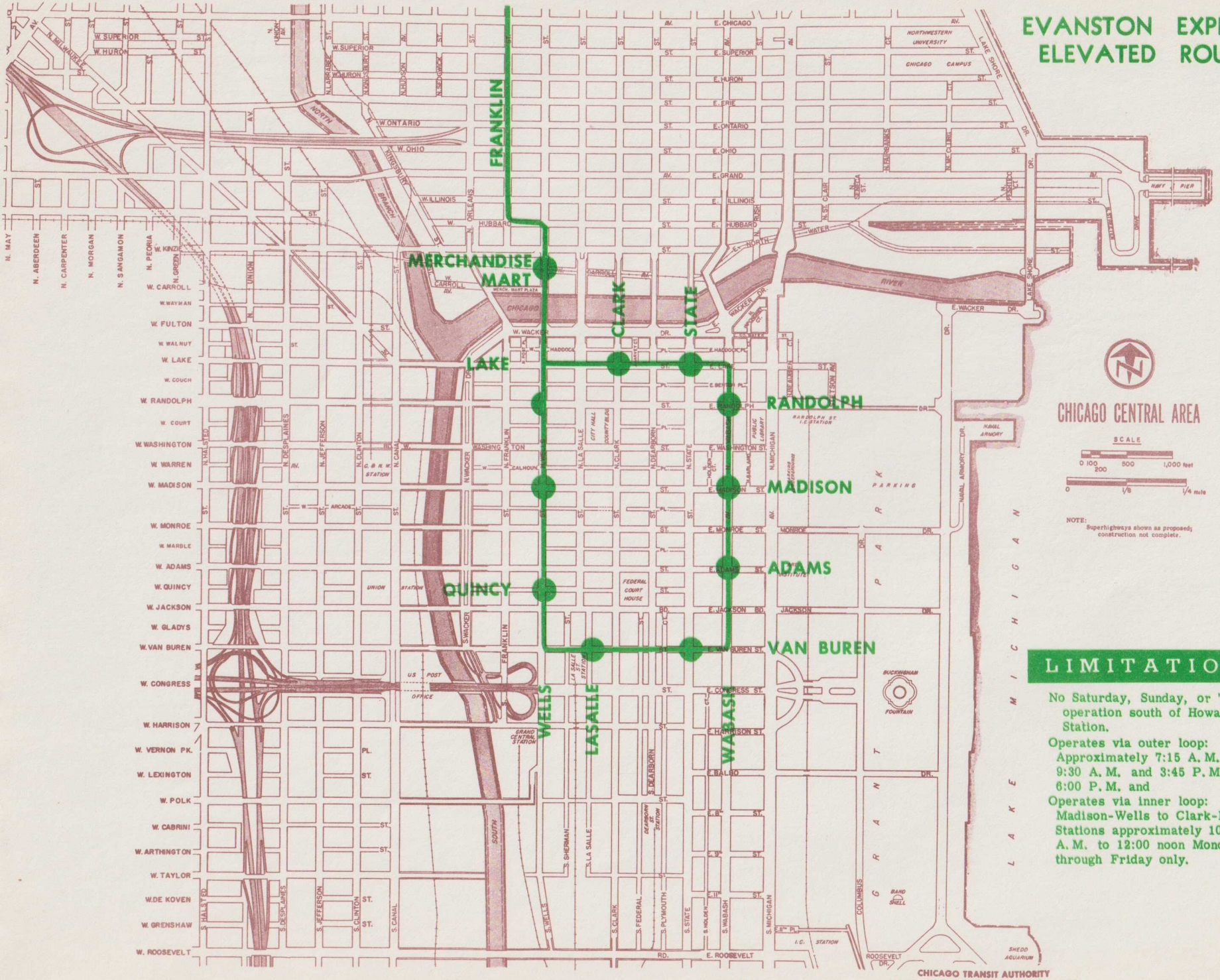

LIMITATIONS

No Saturday, Sunday, or "owl" operation south of Howard Station.

Operates via outer loop: Approximately 7:15 A.M. to 9:30 A.M. and 3:45 P.M. to 6:00 P.M. and

Operates via inner loop: Madison-Wells to Clark-Lake Stations approximately 10:00 A.M. to 12:00 noon Monday through Friday only.

CHICAGO TRANSIT AUTHORITY

SEO X8400 -43 11-13-61 RCS

LAKE RAPID TRANSIT ELEVATED ROUTE

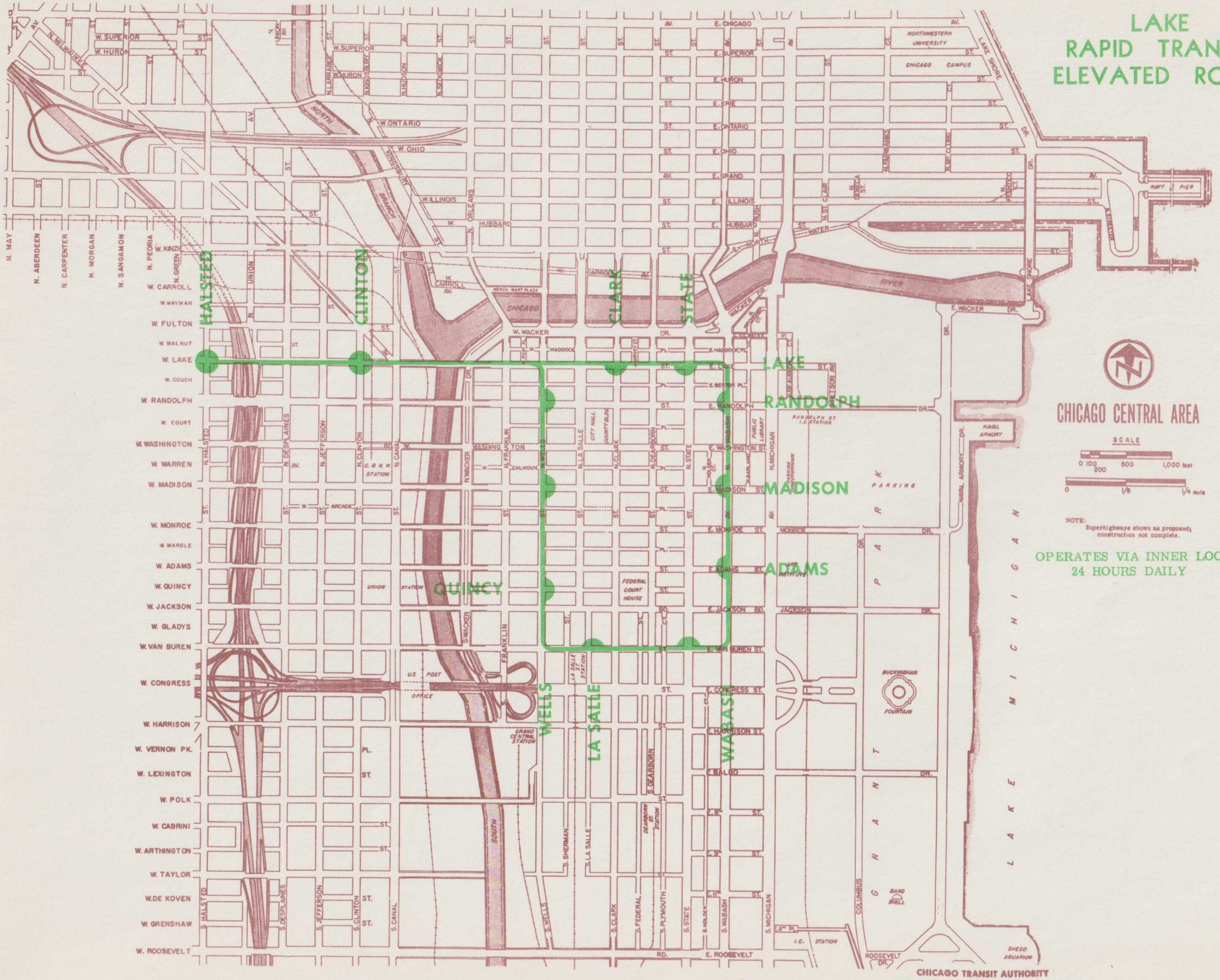

NORTH - SOUTH RAPID TRANSIT SUBWAY - "L" ROUTE

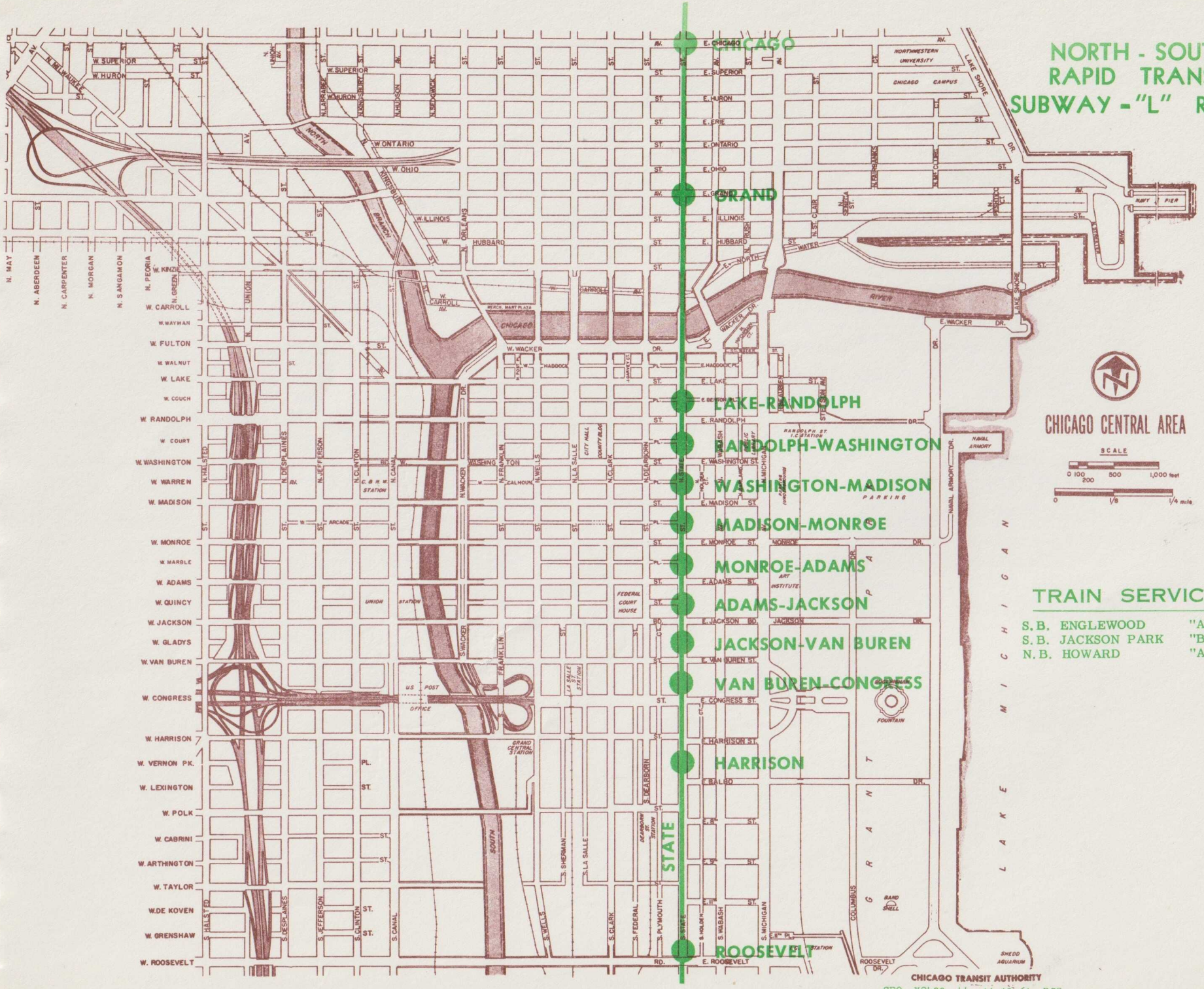

TRAIN SERVICE

S.B. ENGLEWOOD	"A"
S.B. JACKSON PARK	"B"
N.B. HOWARD	"A & B"

CHICAGO TRANSIT AUTHORITY

SEO X8400 -44 11-13-61 RCS

RAVENSWOOD RAPID TRANSIT ELEVATED ROUTE

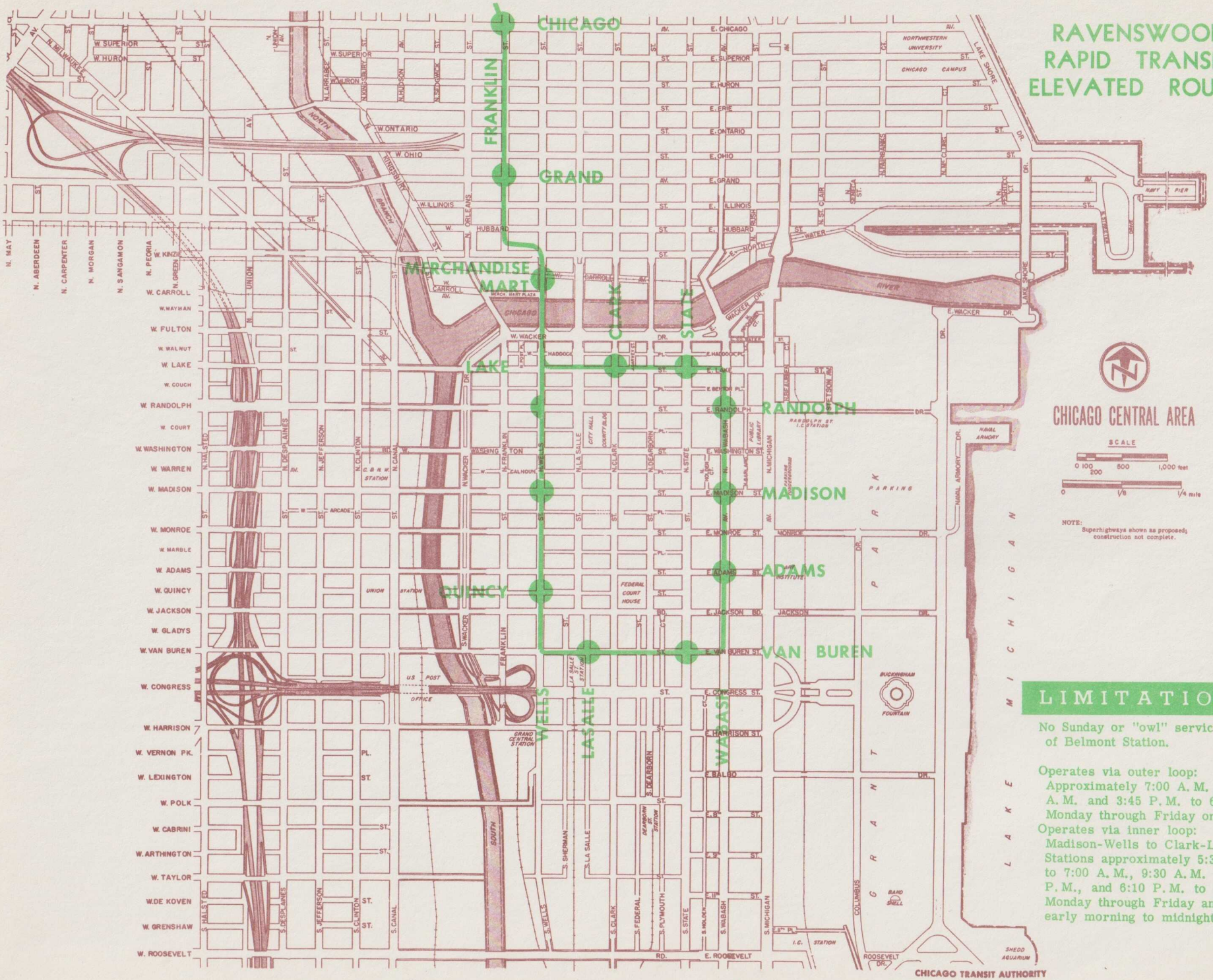

LIMITATIONS

No Sunday or "owl" service south of Belmont Station.

Operates via outer loop:
Approximately 7:00 A.M. to 9:40 A.M. and 3:45 P.M. to 6:10 P.M. Monday through Friday only.

Operates via inner loop:
Madison-Wells to Clark-Lake Stations approximately 5:30 A.M. to 7:00 A.M., 9:30 A.M. to 3:30 P.M., and 6:10 P.M. to 1:00 A.M. Monday through Friday and from early morning to midnight Saturdays.

CHICAGO TRANSIT AUTHORITY

SEO X8400 -45 11-13-61 RCS

WEST-NORTHWEST RAPID TRANSIT SUBWAY - "L" ROUTE

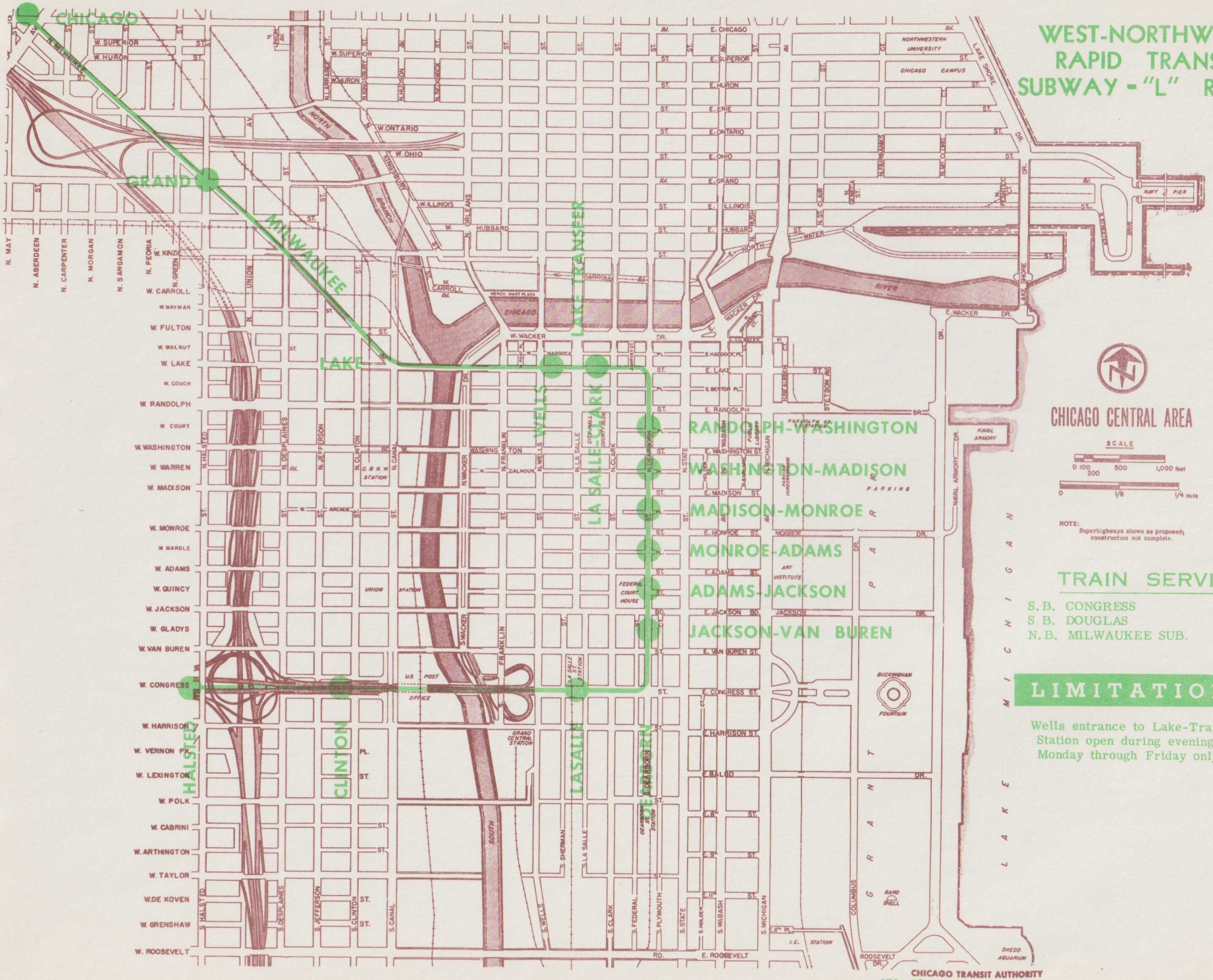

CHICAGO TRANSIT AUTHORITY

SEO X8400 -46 11-17-61 RCS