

Route Maps BLUE ISLAND STATION

Ⓡ RELIEF POINT

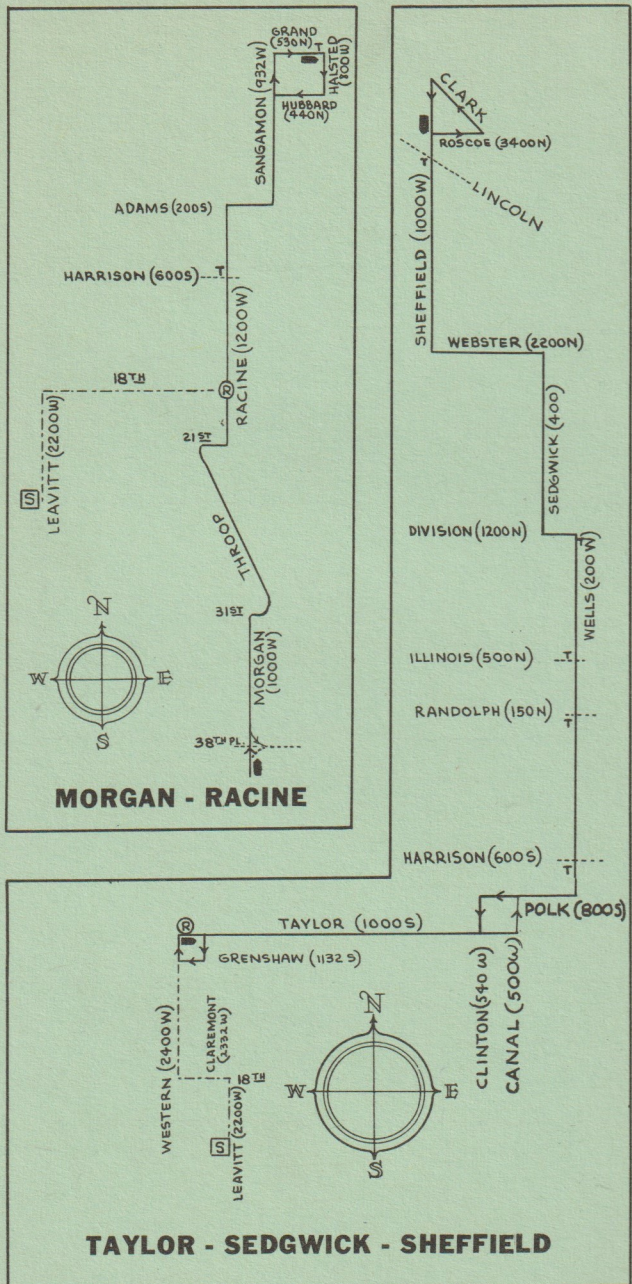
Ⓣ TELEPHONE

Ⓢ STATION

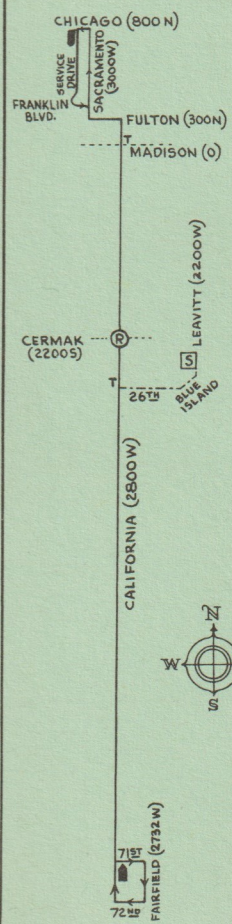
➡ LAYOVER

----- PULL OUT - PULL IN ROUTE

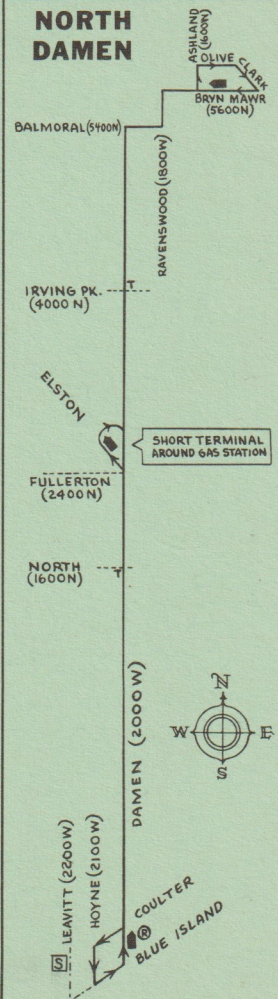
NOTE: ROUTES NOT DRAWN TO SCALE



SOUTH CALIFORNIA



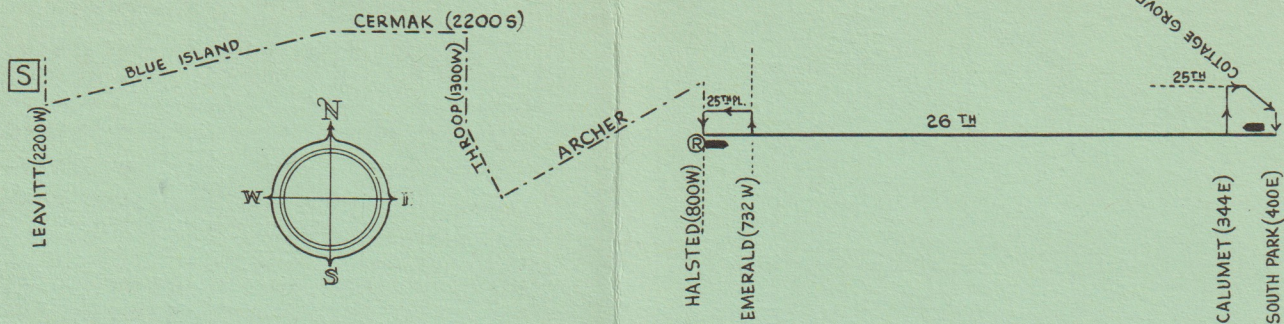
NORTH DAMEN



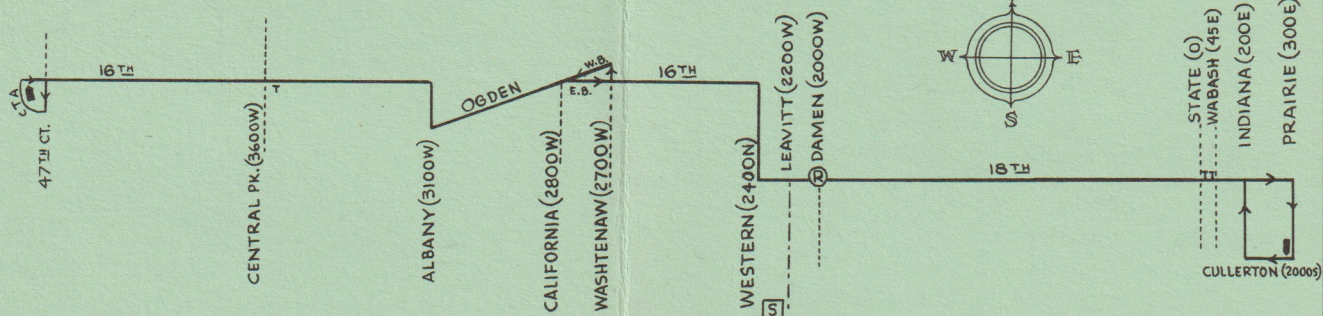
Chicago Transit Authority
TRAINING DEPARTMENT

AS 248, REV. 11-52

26th



16th - 18th



14th

