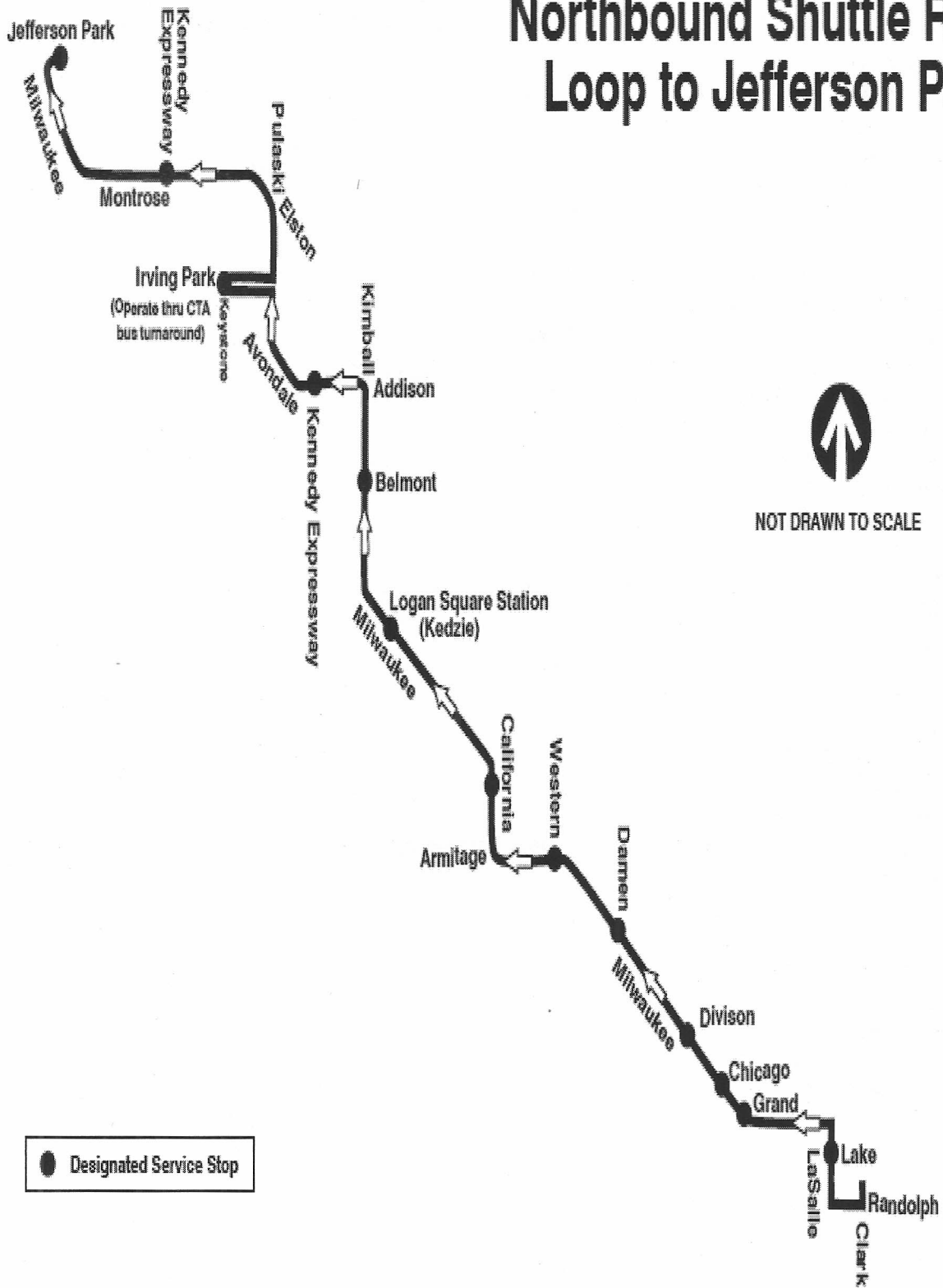




Northbound Shuttle Route Loop to Jefferson Park





O'Hare Blue Line Clark/Lake to Jefferson Park (Northbound)

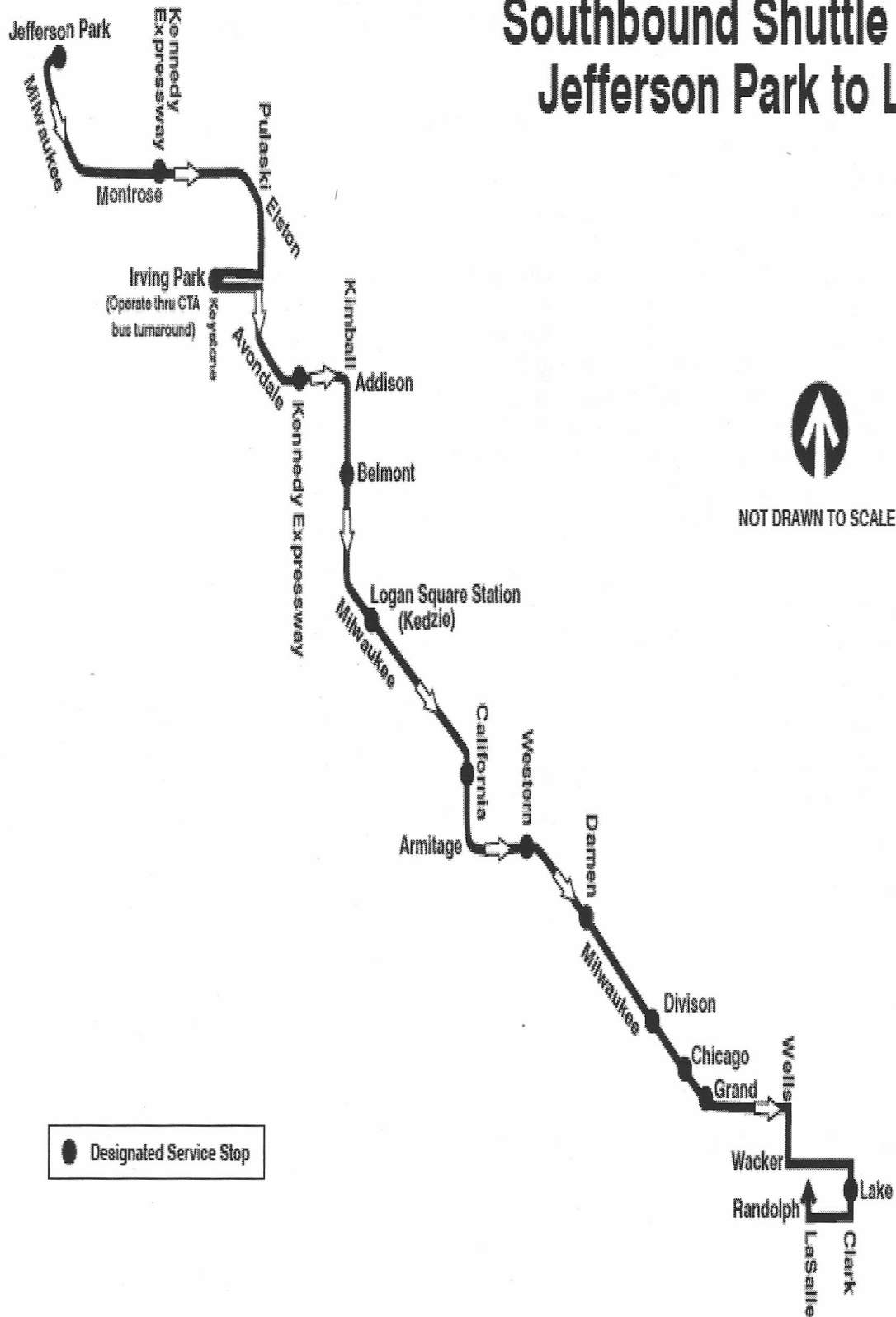
Northbound

North on LaSalle to Lake,
Make service stop on LaSalle at Lake nearside (Clark-Lake Blue Line Station),
Continue north on LaSalle to Grand, (turn left)
West on Grand to Milwaukee, (turn right)
Make service stop on Milwaukee at Grand farside,
Continue north on Milwaukee to Chicago,
Make service stop on Milwaukee at Chicago farside,
Continue north on Milwaukee to Ashland,
Make service stop on Milwaukee at Ashland nearside,
Continue north on Milwaukee to Damen,
Make service stop on Milwaukee at Damen nearside,
Continue north on Milwaukee to Western,
Make service stop on Milwaukee at Western nearside,
Continue north on Milwaukee to California,
Make service stop on Milwaukee at California nearside,
Continue north on Milwaukee to Kedzie,
Make service stop on Milwaukee at Kedzie farside,
Continue north on Milwaukee to Kimball, (turn right)
North on Kimball to Belmont,
Make service stop on Kimball at Belmont nearside,
Continue north on Kimball to Addison, (turn left)
West on Addison to Blue Line Station,
Make service stop at Addison Blue Line,
Continue west on Addison one-half block to Avondale (turn right – after viaduct)
North on Avondale to Pulaski, (turn right)
Make service stop at Pulaski Blue Line stop, Customers will need to be directed to Pulaski at Irving Park entrance.
Continue north on Pulaski to Elston, (turn left)
North on Elston to Montrose, (turn left)
West Montrose to Montrose Blue Line Station,
Make service stop at Blue Line,
Continue west on Montrose to Milwaukee, (turn right)
North on Milwaukee to Jefferson Park North Terminal, (turn right)
Make service stop at the North curb of the North Terminal

Note: Alternate service provided on the #56 Milwaukee.



Southbound Shuttle Route Jefferson Park to Loop





O'Hare Blue Line Jefferson Park to Clark/Lake (Southbound)

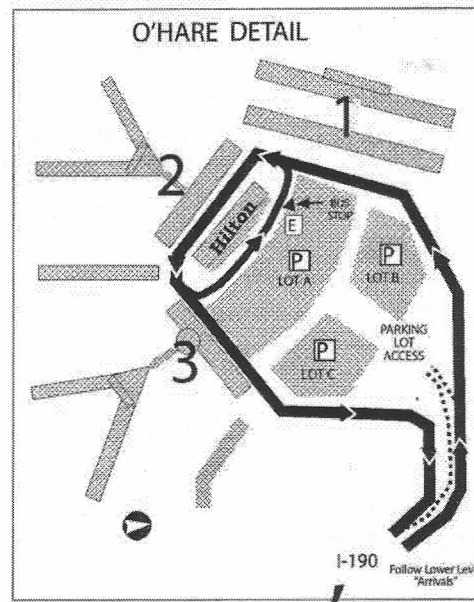
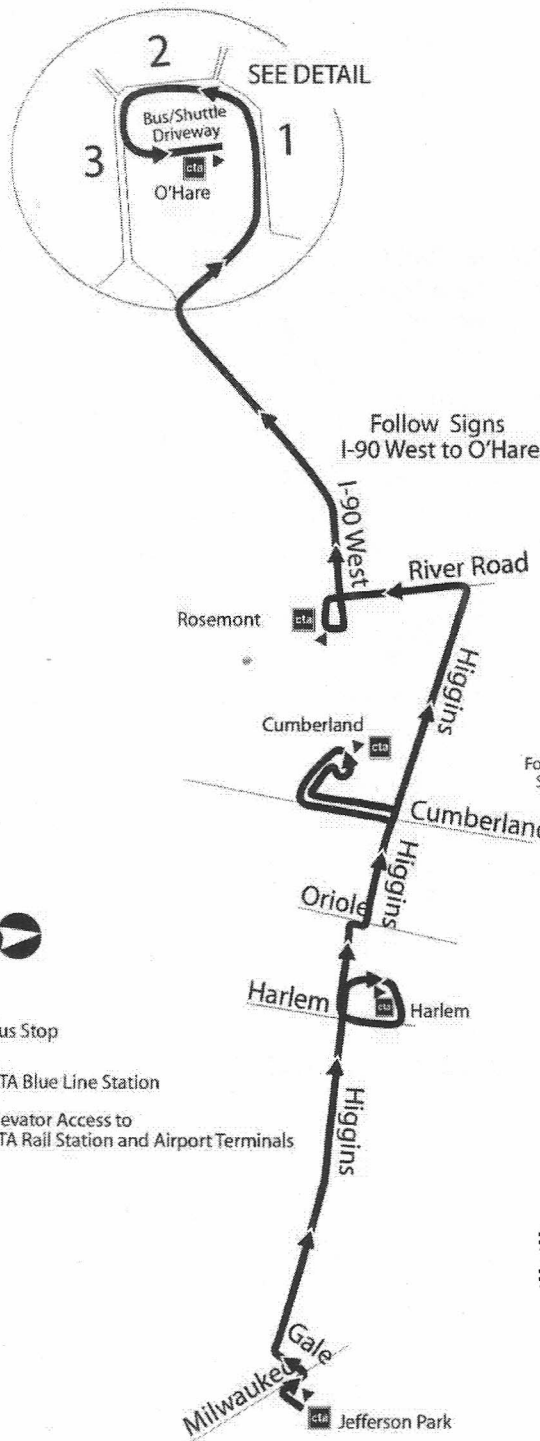
Southbound

Make service stop at west curb across from station to board southbound customers
South on Milwaukee to Montrose, (turn left)
East on Montrose to Montrose Station
Continue east on Montrose to Elston, (turn right)
Southeast on Elston to Pulaski, (turn right)
South on Pulaski to Avondale, (turn left) (make stop at Blue Line prior to turning)
Southeast on Avondale to Addison, (turn left)
East on Addison to Central Park, (make service stop)
Continue east on Addison to Kimball, (turn right)
South on Kimball to Belmont, (Make service stop)
Continue south on Kimball to Milwaukee, (turn left)
Southeast on Milwaukee to Kedzie, (make service stop)
Continue southeast on Milwaukee to Western, (make service stop)
Continue southeast on Milwaukee to North/Damen, (make service stop)
Continue south on Milwaukee to Division, (make service stop at Ashland and at Division)
Continue south on Milwaukee to Chicago, (make service stop on Milwaukee at Chicago nearside,
Continue south on Milwaukee to Grand,
Make service stop on Milwaukee at Grand nearside and turn left onto Grand,
East on Grand to Wells, (turn right)
South on Wells to Wacker, (turn left)
East on Wacker to Clark, (turn left)
South on Clark to Lake,
Make service stop on Clark at Lake farside,
Continue south on Clark to Randolph, (turn right)
West on Randolph to LaSalle, (turn right)
North on LaSalle to Lake,
Make service stop and follow supervisor instructions.

Note: Alternate service provided on the #56 Milwaukee.



Northbound Shuttle Route Jefferson Park to O'Hare



Approaching O'Hare:
Follow Arrivals (lower level), Use far left lane turning left at Bus/Shuttle Center,
Stop in front of Bus/Shuttle Center's door #3 (across from the Hilton Hotel).

You will see shuttle sign near door #2



Bus Stop

CTA Blue Line Station

Elevator Access to
CTA Rail Station and Airport Terminals

Alternate Service:

#81 West Lawrence to Cumberland Station

#88 Higgins to Harlem Station



O'Hare Blue Line Jefferson Park to O'Hare

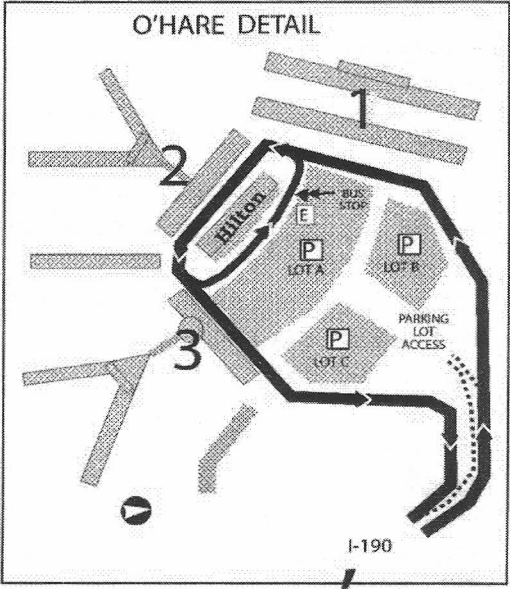
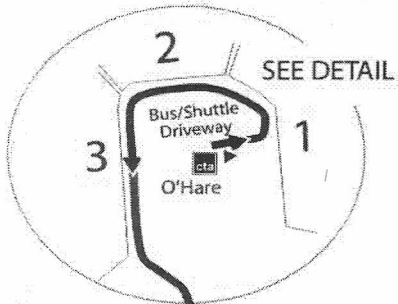
Northbound

Leave Jefferson Park northwest on Milwaukee to Gale (turn left)
Southwest on Gale to Higgins (turn right)
Northwest on Higgins to Harlem Blue Line Terminal (turn right)
Leave Harlem Terminal to Harlem (turn right)
South on Harlem to Higgins (turn right)
West on Higgins to Oriole (turn right)
North on Oriole to Higgins (turn left)
West on Higgins to Cumberland (turn left)
South on Cumberland to Cumberland Blue Line Terminal (turn right)
Exit Cumberland Terminal via Service Drive to Cumberland (turn left)
North on Cumberland to Higgins (turn left)
West on Higgins to River Road (turn left)
South on River Road to Rosemont Blue Line Terminal (turn left)
Exit Rosemont Terminal, continue straight across River Rd., onto I-190 Entrance Ramp
West on I-190 to O'Hare Airport, after passing Manheim Rd. move to the far left lane
Continue on I-190 into Airport in left lane, follow signs/lane for O'Hare Arrivals – Lower Level driveway
Continue in far left lane on Lower Level driveway to the O'Hare/Hilton Bus Shuttle Center driveway
(turn left – across from Terminal #3)
Continue on Bus Shuttle driveway to Bus Shuttle Center door #3 (across from Hilton Hotel)
You will see shuttle sign near door #2

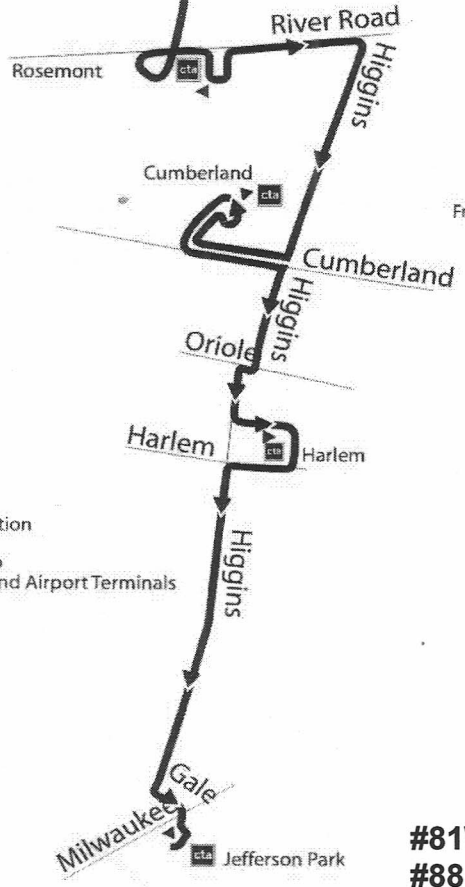
Note: Alternate service provided on the #81W West Lawrence and 88 Higgins.



Southbound Shuttle Route O'Hare to Jefferson Park




Follow Signs
I-90 West to O'Hare



Departing O'Hare:
From stop, Merge onto lower level airport loop (across from Terminal 1,
Follow signs to I-190 East/I-90 East (Chicago Loop),
Exit River Road (North) to Rosemont Bus Terminal.

You will see shuttle sign near door #2

- 
- Bus Stop
- CTA Blue Line Station
- Elevator Access to CTA Rail Station and Airport Terminals

Alternate Service:
#81 West Lawrence to Cumberland Station
#88 Higgins to Harlem Station



O'Hare Blue Line O'Hare to Jefferson Park

Southbound

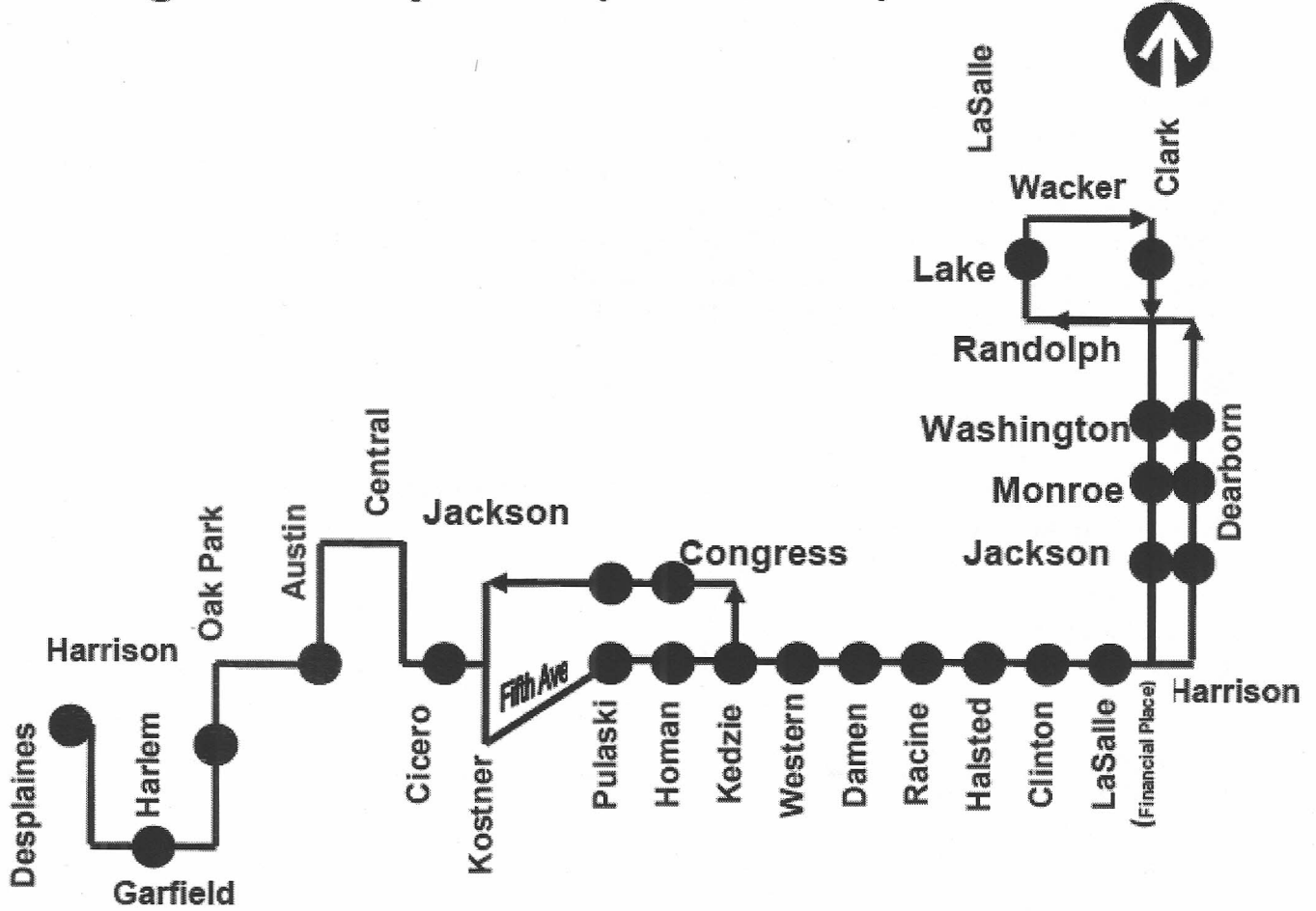
Leave Bus Shuttle Center via driveway and exit to Lower Level driveway (turn left)
Continue on Lower Level drive into I-190 Eastbound, follow sign to I-90 – Chicago
Continue East on I-190 (I-90 – Chicago) to River Rd. North Exit (exit right)
North on River Road to Rosemont Blue Line Terminal (turn right)
Exit Rosemont Terminal via Service Drive to River Road (turn right)
North on River Road to Higgins (turn right)
East on Higgins to Cumberland (turn right)
South on Cumberland to Cumberland Blue Line Terminal (turn right) Enter Service Drive to Terminal
Exit Cumberland Terminal via Service Drive to Cumberland (turn left)
North on Cumberland to Higgins (turn right)
East on Higgins to Oriole (turn right)
South on Oriole to Higgins (turn left)
East on Higgins to Harlem Blue Line (turn left)
Leave terminal south on Harlem to Higgins (turn left)
Southeast on Higgins to Gale (turn left)
Northeast on Gale to Milwaukee (turn right)
Southeast on Milwaukee to Jefferson Park North Terminal
Alight customers at the main central island of the North Terminal
Board customers in the bay for the #68 Northwest Highway of the North Terminal

Note: Alternate service provided on the #81W West Lawrence and #88 Higgins.



Blue Line Bus Substitution

Congress - Desplaines (Forest Park) - Clark/Lake



Note: Alternate service provided on the #7 Harrison and 126 Jackson when operable



Forest Park Blue Line Clark/Lake to Desplaines (Forest Park)

Westbound

Facing South on Clark at Lake farside,
Continue South on Clark to Washington (make service stop)
Continue South on Clark to Monroe (make service stop)
Continue South on Clark to Jackson (make service stop)
Continue South on Clark to Van Buren (turn right)
West on Van Buren to LaSalle (make service stop)
Continue West on Van Buren (Servicing L stations at Clinton, Halsted, Racine, Damen, Western and Kedzie)
West on Van Buren at Kedzie (turn right)
South on Kedzie to Congress Parkway (turn right) (service L station at Kedzie and Homan)
West on Congress Parkway to Pulaski (Servicing L station)
Continue West on Congress Parkway to Kostner (turn left)
South on Kostner to Harrison (turn right)
West on Harrison to Central (turn right) (make service stop at Cicero)
North on Central to Jackson, (turn left)
West on Jackson to Austin, (turn left)
South on Austin to Harrison (turn left) (make service stop) (customers must walk to shuttle)
West on Harrison to Oak Park (servicing L station) (turn left)
South on Oak Park to Garfield St (turn right)
West on Garfield St to Harlem (customers must walk to shuttle)
Garfield St becomes Harrison St at Harlem
Continue West on Harrison to Des Plaines (turn right)
North on Des Plaines to Forest Park Blue Line Terminal

Eastbound

Exit the Forest Park Blue Line Terminal South Bound
Continue South on Des Plaines to Harrison St (turn left)
East on Harrison to Harlem (servicing L station)
At Harlem Harrison St. becomes Garfield St
Continue East on Garfield St to Oak Park Ave (turn left)
North on Oak Park to Harrison (turn right)
East on Harrison to Austin (turn left)
North on Austin to Jackson, (turn right)
East on Jackson to Central, (turn right)
South on Central to Harrison, (turn left)
East on Harrison to Cicero, (make service stop)
East on Harrison to Kostner, (turn right)
South on Kostner to Fifth Ave., (turn left)
East on Fifth Ave. to Pulaski, (make service stop)
Continue east on Fifth Ave. to Harrison, (turn right)
Continue East on Harrison to Homan, Kedzie, Western, Damen, Racine and Halsted (servicing L station)
Continue East on Harrison to Dearborn, (turn left)
North on Dearborn to Randolph, (turn left) making stops at Jackson, Monroe, Washington
West on Randolph to LaSalle, (turn right) North on LaSalle to Lake and wait for instructions