

All Aboard!

This map gives detailed information about Chicago Transit Authority bus and elevated/subway train service, and shows Pace suburban bus and Metra commuter train routes in the CTA service area. It is updated regularly, and available at CTA rail stations, Metra downtown terminals, visitor centers, airports, or by calling the RTA. Travel Information Center number below.

Regional Service Overview

CTA runs buses (routes 1 to 206) and elevated/subway trains serving the city and 35 nearby suburbs. Most routes run daily through late evening, every 10 to 20 minutes. Sunday schedules apply on New Year's Day, Memorial Day, July 4th, Labor Day, Thanksgiving and Christmas.

PACE runs buses throughout the suburbs (routes 208 and above), and many routes connect with CTA. Major routes run daily through mid-evening, every 30 to 60 minutes. You can use your Ventra Card or Ventra Ticket, or your own personal contactless bankcard to ride.

METRA runs 11 suburban commuter train lines from several downtown Chicago terminals. Rush hour service is frequent; otherwise every 1 to 2 hours. Most routes run daily. Fares are separate, but a Link-Up Pass is available to Metra monthly ticketholders for use on CTA (weekdays 6am–9:30am and 3:30pm–7pm) or Pace (anytime).

SOUTH SHORE LINE runs commuter trains between downtown Chicago (Millennium and Van Buren stations) and South Bend Airport in Indiana. Daily service. Fares are separate.

For Information

RTA Travel Information Center for CTA, Pace, Metra: 312-836-7000. Open daily 6am to 7pm. Maps and schedules can be mailed. Plan your trip online at rtachicago.org.


CTA website: Get schedules, see the CTA map, get Ventra information, read about CTA news, make comments, even order gifts at transitchicago.com.

Ventra website: ventrachicago.com
Pace website: pacebus.com
Metra website: metrail.com
South Shore Line website: nictd.com

CTA Customer Service: 1-888-YOUR-CTA (1-888-968-7282), weekdays 7am to 7pm. TTY: 1-888-CTA-TTY1 (1-888-282-8891), or feedback@transitchicago.com

Paratransit: Administered by Pace. For further information, call 1-847-364-PACE; TTY: 1-888-847-0093

Detailed Fare Information

Base/Regular Fares	Full	Reduced	Student
Pay-per-ride fares, as deducted from value in a Ventra Transit Account			
'L' train fare	\$2.50*	\$1.25	75¢
Bus fare¹	\$2.25	\$1.10	75¢
Transfer (up to two additional 'L' train or bus rides within two hours)	25¢	15¢	15¢
Passes	Full	Reduced	Student
Good for unlimited rides for one person, for full pass period, from first use; add to Ventra Transit Account			
1-Day CTA Pass	\$10	—	—
3-Day CTA Pass	\$20	—	—
7-Day CTA Pass	\$28	—	—
7-Day CTA/Pace Pass	\$33**	—	—
30-Day CTA/Pace Pass	\$105	\$50***	—
Other Fares	Full	Reduced	Student
† CASH BUS FARE: Fare applies if using cash/coins directly at farebox when boarding. Exact fare required. No transfer privileges.	\$2.50	\$1.25	75¢
PAY-AS-YOU-GO (PAYG) FARE: You can pay a PAYG fare directly at bus or 'L' fare readers with a mobile Pay app or contactless bankcard (with  symbol). You may notice a temporary \$5 pre-authorization, pending processing. Visit transitchicago.com/fares for more info on contactless payments. PAYG fares are the same on 'L' train or bus.	\$2.50	\$1.25	—
O'HARE 'L' TRAIN FARE: Deducted on entry at O'Hare station only, when using Ventra Transit Account pay-per-use value, mobile Pay app or contactless bankcard.	\$5	\$1.25	75¢
METRA LINK-UP PASS: Valid week days on CTA (6am-9:30am, and 3:30pm-7pm) and on Pace (any time). Sold by Metra; use with Metra monthly ticket.	\$55	—	—
128 SOLDIER FIELD EXPRESS (round-trip fare)	\$5 (Cash or Ventra cards only)	\$2.50 (Cash or Ventra cards only)	—
New Ventra Cards and Disposable Ventra Tickets			
NEW VENTRA CARD: A new Ventra Card can be purchased from a Ventra farecard vending machine in any CTA train station, online at ventrachicago.com , by calling 1-877-NOW-VENTRA, or at hundreds of retailers around Chicago and the suburbs. The purchase fee is refunded onto the card's Transit Value Account upon registration of the card.	\$5		
VENTRA TICKET: A disposable Ventra Ticket can be purchased from a Ventra farecard vending machine in any CTA train station. Ticket cannot be reloaded.			
SINGLE-RIDE: Ticket good for entry onto 'L' train or bus and two transfers, and includes Limited Use Media Fee for cost of the ticket.	\$3 (all stations except O'Hare); \$5 (at O'Hare)		
1-DAY PASS: Ticket good for 24 hours of riding from first use. Limited Use Media Fee waived.	\$10		

Fares are subject to change.
* Applies at all train stations except O'Hare, where a premium fare applies.


** 7-Day CTA/Pace Pass valid on CTA and Pace non-premium/subscription routes.
*** Available only to riders with RTA-issued Reduced Fare permits.


Service Overview

Buses



Most routes run daily through late evening, every 10 to 20 minutes (see First Bus/Last Bus Times). All scheduled routes have timetables. Sunday schedules apply on New Year's Day, Memorial Day, July 4th, Labor Day, Thanksgiving and Christmas.

Always check the destination sign; not all buses travel to the end of the line. Also, a few routes have branches.

Buses stop about every two blocks at posted signs, which give basic route and service information. The Owl () symbol indicates all-night service (Owl service runs every 30 minutes).






All buses are accessible (). Operators deploy ramps on request. All stops are announced. All buses have bike racks.

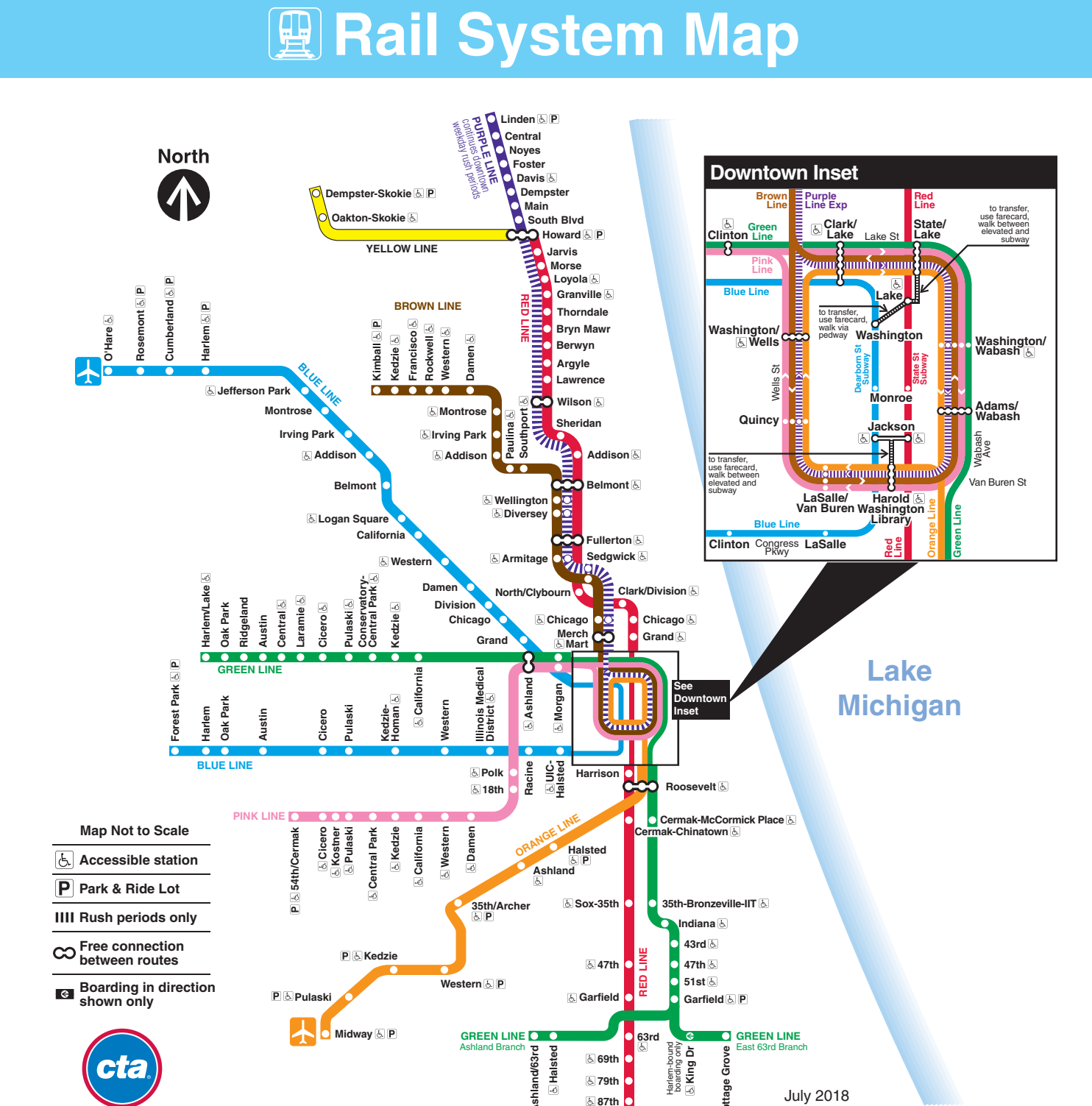
Trains

Each rail line has a color name. All lines run daily except the Purple Line Express to Downtown. Trains run about every 7 to 10 minutes, and every 10 to 15 minutes in later evenings (see First Train/Last Train Times for hours). There are free connections between all rail lines marked with . Accessible stations are marked with .

At stations, a Customer Assistant is on duty to help you. Customer Assistance call buttons are located near turnstiles and on platforms. Obtain a CTA system map, Downtown Transit Sightseeing Guide, or a timetable from rail station brochure racks. Train frequencies are posted. See "Bike & Ride" section below for bicycle policies.













Signs on stations indicate rail routes and destinations. Trains are marked with front and side signs indicating destination. Rail maps are posted in all rail cars. Stops and connections are announced.

Station Entrance Sign:	Station Directional Signs:
 Addition cta Brown Line	 Loop  Kimball
Train Destination Signs:	
 Loop  Kimball	



Detailed Train Information

First Train/Last Train Times

ROUTE	Monday–Friday	Saturday	Sunday/Holiday
BLUE LINE  Between O'Hare Airport and Forest Park			
O'Hare to Forest Park Forest Park to O'Hare	 Service at all times every day		
BROWN LINE  Between Kimball and Downtown			
Kimball to Loop 'L' Loop 'L' to Kimball	4:00a-1:00a 4:30a-1:30a	4:00a-1:00a 4:30a-1:30a	5:00a-1:00a 5:30a-1:30a
BROWN LINE  Between Kimball and Belmont			
Kimball to Belmont Belmont to Kimball	4:00a-2:00a 4:55a-2:20a	4:00a-2:00a 4:55a-2:20a	5:00a-1:00a 5:55a-1:55a
GREEN LINE  Between Harlem/Lake and Cottage Grove or Ashland/63rd			
Harlem to Cottage Grove Cottage Grove to Harlem	4:00a-12:45a 4:05a-1:00a	5:00a-12:45a 5:15a-1:00a	5:00a-12:45a 5:15a-1:00a
Harlem to Ashland/63rd Ashland/63rd to Harlem	4:10a-1:00a 3:50a-12:40a	5:15a-1:00a 4:55a-12:40a	5:15a-1:00a 4:55a-12:40a
ORANGE LINE  Between Midway Airport and Downtown			
Midway to Loop 'L' Loop 'L' to Midway	3:30a-1:05a 3:50a-1:25a	4:00a-1:05a 4:20a-1:25a	4:30a-1:05a 4:50a-1:25a
PINK LINE  Between 54th/Cermak and Downtown			
54th/Cermak to Loop 'L' Loop 'L' to 54th/Cermak	4:00a-1:00a 4:25a-1:25a	5:00a-1:00a 5:25a-1:25a	5:00a-1:00a 5:25a-1:25a
PURPLE LINE  Shuttle Between Linden and Howard			
Linden to Howard Howard to Linden	4:45a-1:25a 4:25a-1:05a	5:30a-2:10a 5:05a-1:50a	6:30a-1:40a 6:05a-1:20a
• On Fridays trains operate 40 minutes later - last train leaves Howard at 1:45am and Linden at 2:05am			
PURPLE LINE  Express Between Linden and Downtown			
Linden to Loop 'L'	5:15a-9:25a 2:25p-6:30p	At other times, make a free connection between the Red Line and Purple Line Shuttle at Howard.	
Loop 'L' to Linden	5:55a-10:05a 3:05p-7:10p		
RED LINE  Between Howard and 95th/Dan Ryan			
Howard to 95th/Dan Ryan 95th/Dan Ryan to Howard	 Service at all times every day		
YELLOW LINE  Between Howard and Dempster-Skokie			
Dempster-Skokie to Howard Howard to Dempster-Skokie	5:00a-11:20p 4:45a-11:05p	6:30a-11:15p 6:15a-11:00p	6:30a-11:15p 6:15a-11:00p

• Operates until midnight for all Cubs night games and selected special events. Call 312-836-7000 for information.

Bus and Train Tracker

Get estimated arrivals with CTA Bus Tracker™ and CTA Train Tracker™

Transit trackers from CTA help take waiting out of your trip. With estimated arrivals from CTA Bus Tracker™ and CTA Train Tracker™, you can rest easier and spend less time waiting and more time doing.

Information on both bus and train service is available on the Web, in apps, by text message and on digital signs at many CTA bus stops and train stations. (Look for arrivals on either side of the outside roof on bus shelters or on electronic signs in train stations!)

Text us like we're your new best friend 

Before you go, look up estimated arrivals using either CTA Bus Tracker or CTA Train Tracker on our website and take note of the text messaging instructions. They look like this:

Text **CTABUS 550** to **41411** for estimated arrivals.

Text **CTATRAIN THOR** to **41411** for estimated arrivals.

Be sure to write your text with "ctabus" or "ctatrain", then a space, then the stop ID. If you don't know the ID for the stop you're going to use in advance, you can look up bus and train stop IDs by texting CTABUS [ROUTE] or CTATRAIN [ROUTE COLOR] to 41411.

Otherwise, specific instructions are now posted at the bottom of each CTA bus stop sign and on timetable posters located in each train station.

Visit transitchicago.com/howto for more detailed information, advanced options, and complete lists of stop IDs. Note: Message and data rates may apply. Check with your mobile carrier first. If you need help, e-mail us at feedback@transitchicago.com.

Park & Ride at Stations

Pay at pay station as directed.
Visit transitchicago.com/parkandride for complete parking information.

Rail Line	Station	Cost and Time Limit*	Spaces
BLUE	Rosemont	\$7 for 0-14 hours \$9 for 14-18 hours \$13 for 18-24 hours	750
BLUE	Cumberland	\$6 for 0-14 hrs: graduated rates for weekdays and weekends up to \$13 for 24 hrs. transitchicago.com/parkandride for more details	1633
BLUE (ORANGE)	Harlem	\$7 for 12 hours	53
BLUE	Forest Park	\$6 for 12 hours	650
BROWN	Kimball	\$6 for 12 hours (weekdays) \$5 for 12 hours (weekends)	73
GREEN	Ashland/63rd	\$2 for 12 hours	235
GREEN	Garfield	\$2 for 12 hours	117
ORANGE	Midway	\$7 for 12 hours	299
ORANGE	Pulaski	\$6 for 12 hours (weekdays) \$5 for 12 hours (weekends)	390
ORANGE	Kedzie	\$2 for 12 hours	157
ORANGE	Western	\$5 for 12 hours	200
ORANGE	35th/Archer	\$6 for 12 hours (weekdays) \$5 for 12 hours (weekends)	69
ORANGE	Halsted	\$5 for 12 hours	31
PINK	54th/Cermak	\$2 for 12 hours	175
PURPLE	Linden	\$4 for 24 hours	328
RED/PURPLE/YELLOW	Howard	\$5 for 12 hours with ticket validation	592
YELLOW	Dempster-Skokie	\$2 for 24 hours in north lot \$3 for 24 hours in south lot	441

*Rates subject to change

Bike & Ride

Bicycles can be carried on CTA trains and on bus bicycle racks. Bicycles are permitted on trains weekdays (except from 7am to 9am and 4pm to 6pm), and all day on Saturdays, Sundays and holidays (except July 4th and other periods of crowding; check customer alerts). Over 90 stations have indoor or sheltered bicycle parking.

Limit two bicycles per train car or bus. Restrictions apply to customers under age 14. Bike & Ride brochures are available at CTA rail stations, or by calling 312-836-7000. You can also visit CTA's website at transitchicago.com/bikeandride.

Reduced Fare Program

The following groups are eligible to pay a reduced fare on CTA:

Children 7 through 11

Each child pays a reduced fare.
Children under 7 ride free with a fare-paying customer.

Seniors 65+ and customers with disabilities with RTA Reduced Fare Permit

For application information, call 312-913-3110.

Qualifying riders can pay a reduced fare with RTA- or CTA-issued permits or Ventra (notify rail station staff or driver before paying with full fare Ventra Card or bankcard).

Student Fare Program

The Student Reduced Fare is for **children ages 7-20 with valid CTA Student Riding Permit**.

Valid on school days only between 5:30am and 8:30pm.
Obtain Permit through school; otherwise fill out an application on the CTA website.

Free Ride Programs

The following groups are eligible to ride free on CTA:

Qualifying Seniors and Customers with Disabilities

Qualifying seniors ages 65+ and customers with disabilities who are enrolled in the Illinois Department on Aging Benefit Access Program and have a valid Regional Transportation Authority (RTA) Circuit Ride Free Permit are eligible to ride free. Call RTA at 312-913-3110 or visit rtachicago.org for info regarding the Circuit Ride Free Program.

Military Personnel

Any active duty military personnel in full uniform with US Armed Forces ID, and active duty military personnel and qualifying disabled veterans with a CTA Military Service Pass ride free on CTA buses and trains.

Rail System Map

First Bus / Last Bus Times

All CTA and Pace buses are accessible ♿ to people with disabilities. Use this chart to determine days, hours of service, where each route begins and ends, and first and last buses in each direction on each route.

CTA's Bus Tracker website (ctabustracker.com) is your source to check the location and estimated arrival times of your bus via computer or web-enabled mobile device. See Bus and Train Tracker panel below and left for more information.

Rail Line References:				
(Orange) = Orange Line	(Pink) = Pink Line	(Brown) = Brown Line		
(Purple) = Purple Line	(Red) = Red Line	(Blue) = Blue Line		
(Green) = Green Line	(Yellow) = Yellow Line			
	(R-P-Y) = Red, Purple, Yellow			

#	ROUTE & TERMINALS	WEEKDAYS	SATURDAY	SUN./HOL.
1	Bronzeville/Union Station Indiana/35th north to Union Station	5:40a-9:05a & 2:25p-6:15p		
	Union Station south to Michigan/35th	6:10a-9:00a & 3:00p-6:50p		
2	Hyde Park Express 60th/Cottage Grove north to Navy Pier	6:00a-9:20a & 3:40p-6:05p		
	Navy Pier south to 60th/Cottage Grove	6:55a-9:20a & 3:30p-7:05p		
• No stops between Hyde Park area and Columbus/11th (Museum Campus). • AM rush: Clockwise loop in Hyde Park, enters Lake Shore Drive NB at 47th, exits SB at 57th. • PM rush: Counterclockwise loop in Hyde Park, enters Lake Shore Drive NB at 57th, exits SB at 47th.				
3	King Drive 95th/St. Lawrence north to Fairbanks/Huron	4:25a-11:05p	5:50a-11:00p	5:55a-11:00p
	Fairbanks/Cie south to 95th/St. Lawrence	5:40a-12:25a	5:30a-12:15a	7:05a-12:10p
• Earlier weekday southbound service from 25th/Michigan starts at 5:00am. • Earlier Saturday northbound service from 79th/King Dr starts at 4:25am.				
4	Cottage Grove 🚏 115th/Cottage Grove north to Columbus/S. Water	5:05a-10:10p	6:00a-10:05p	7:05a-10:10p
	Columbus/S. Water south to 115th/Cottage Grove	5:15a-8:25p	5:20a-8:25p	5:15a-8:30p
	95th-Chicago State Univ. north to Columbus/S. Water	4:10a-6:10p	9:00a-5:30p	see note
	Columbus/S. Water south to 95th-Chicago State Univ.	6:45a-11:50p	9:50a-11:50p	see note
• Overnight (Owl) buses operate between 63rd/Cottage Grove and Columbus/South Water. • Additional weekday northbound service from 95th/Chicago State University (CSU) to Columbus/South Water 10:35pm to 11:35pm. • Limited Sunday service from 95th/St. Lawrence/Chicago State University (CSU). Service to/from CSU also provided by #3 buses.				
N5	South Shore Night Bus 🚏 95th/Dan Ryan ♠️ (Red) north to 69th/Dan Ryan ♠️ (Red)	11:50p-4:20a	11:50p-4:20a	11:50p-4:50a
	69th/Dan Ryan ♠️ (Red) south to 95th/Dan Ryan ♠️ (Red)	12:15a-4:45a	12:15a-4:45a	12:15a-5:15a
6	Jackson Park Express 79th/South Shore north to Wacker/Columbus	4:00a-11:50p	4:45a-12:05a	4:55a-12:00pm
	Wacker/Columbus south to 79th/South Shore	5:00a-1:00a	5:00a-1:00a	5:50a-1:00a
• No stops between 47th/Lake Park and Columbus/11th (Museum Campus).				
7	Harrison Harrison/Central east to Michigan/Congress	6:10a-9:05p	5:55a-9:55p	
8	Halsted Halsted/79th north to Broadway/Waveland	4:05a-12:30a	3:40a-12:30a	4:05a-12:30a
	Broadway/Waveland south to Halsted/79th	4:05a-12:40a	4:05a-12:40a	5:00a-12:30a
8A	South Halsted Halsted/119th north to 79th/Perry	6:00a-8:40p	See Below	See Below
	79th/Perry south to Halsted/119th	5:30a-8:05p	See Below	See Below
	Halsted/127th north to 79th/Perry	9:05a-2:10p	6:05a-8:40p	6:10a-8:30p
	79th/Perry south to Halsted/127th	8:20a-1:25p	5:35a-8:00p	5:40a-7:50p
• Pace #352 provides limited stop service at all times south of 95th Street.				
9	Ashland 🚏 Ashland/95th north to Clark/Belle Plaine	2:50a-12:00m	2:50a-12:00m	2:50a-12:00m
	Clark/Belle Plaine south to Ashland/95th	4:15a-1:25a	4:15a-1:30a	4:15a-1:25a
	Vincennes/104th north to Clark/Belle Plaine	6:00a-9:10a & 2:35p-7:15p		
	Clark/Belle Plaine south to Vincennes/104th	4:30a-7:10a & 12:30p-5:05p		
X9	Ashland Express • Limited stops along entire route. Ashland/95th north to Sheridan/Irving Park	6:00a-9:00a & 2:50p-6:00p		
	Sheridan/Irving Park south to Ashland/95th	6:00a-9:05a & 2:55p-6:00p		
• Additional earlier and later service between 74th/Ashland and Irving Park/Sheridan.				
10	Museum of Science & Industry Michigan/Chestnut south to Museum	8:55a-3:55p	8:55a-3:55p	8:55a-3:55p
	Museum north to Michigan/Chestnut	9:40a-6:10p	9:40a-4:40p	9:40a-4:40p
• Operates daily Memorial Day through Labor Day. • No stops between Columbus/11th (Museum Campus) and Museum of Science and Industry.				
11	Lincoln Western ♠️ (Brown) north to Howard/McCormick	6:00a-7:00p	7:10a-7:00p	7:05a-6:30p
	Howard/McCormick south to Western ♠️ (Brown)	6:25a-7:30p	7:35a-7:30p	7:30a-7:00p
• Every 30 minutes Sundays and holidays.				
12	Roosevelt Central/Harrison east to 16th/Indiana	4:10a-12:30a	4:10a-12:30a	4:35a-12:30a
	16th/Indiana west to Central/Harrison	4:05a-12:25a	4:15a-12:30a	4:15a-12:40a
J14	Jeffery Jump 103rd/Stony Island north to Washington/Jefferson	3:45a-10:20p	5:15a-9:00p	6:20a-8:00p
	Washington/Jefferson south to 103rd/Stony Island	6:15a-11:10p	7:15a-11:05p	8:15a-10:00p
• No stops between Jeffery/67th and Columbus/11th (Museum Campus). • Fewer stops between 103rd and 67th - see map on other side.				
15	Jeffery Local 103rd/Stony Island north to 47th/Dan Ryan ♠️ (Red)	4:05a-11:40p	5:00a-12:00m	5:00a-11:50p
	47th/Dan Ryan ♠️ (Red) south to 103rd/Stony Island	5:00a-12:30a	5:30a-12:45a	5:30a-12:40a
18	16th/18th 16th/Cicero east to Roosevelt ♠️ (Red, Green, Orange)	6:00a-8:20p	7:00a-7:00p	6:00a-7:00p
	Roosevelt ♠️ (Red, Green, Orange) west to 16th/Cicero	6:00a-9:10p	7:00a-7:50p	7:55a-7:45p
19	United Center Express For Bulls and Blackhawks games, and selected events at United Center. Call 312-836-7000 for information. • Buses operate frequently from Michigan & Randolph, starting 90 minutes before event, until start of event. • After event, every few minutes for up to 1 hour. • No stops between Halsted/Randolph and United Center.			
20	Madison 🚏 Between Austin & Michigan	All times	All times	All times
	Madison/Austin east to Randolph/Columbus	4:10a-8:25a & 1:35p-6:30p		
	Randolph/Columbus west to Madison/Austin	5:00a-9:35a & 2:45p-7:30p		
21	Cermak 54th/Cermak ♠️ (Pink) east to Mercy Hospital	4:10a-10:30p	4:10a-10:55p	5:50a-10:30p
	Mercy Hospital west to 54th/Cermak ♠️ (Pink)	4:45a-11:20p	5:00a-11:20p	6:40a-11:20p
	North Riverside Mall east to Mercy Hospital	4:55a-10:20p	8:00a-10:40p	8:55a-8:35p
	Mercy Hospital west to North Riverside Mall	4:45a-11:20p	6:45a-11:20p	8:00a-7:40p
• Later eastbound service from North Riverside Mall to Cermak/Pulaski weekdays until 12:15am.				
22	Clark 🚏 Between Howard ♠️ (Red, Purple, Yellow) & Clark/Harrison	All times	All times	All times
24	Wentworth 79th/Vincennes north to Dearborn/Randolph	5:05a-7:40p		
	Clark/Lake south to 79th/Vincennes	6:00a-6:30p		
	87th/Racine north to Dearborn/Randolph	7:00a-9:20a & 1:40p-7:30p		
	Clark/Lake south to 87th/Racine	6:00a-8:30a & 12:30p-6:00p		
26	South Shore Express 103rd/Stony Island north to Chicago/Fairbanks	4:15a-1:45p		
	Chicago/Mies south to 103rd/Stony Island	4:35a-12:25a		
• No stops between 67th/Jeffery and Columbus/11th (Museum Campus).				
28	Stony Island 103rd/Stony Island north to 47th/Lake Park	4:00a-11:45p	5:45a-12:00m	5:05a-12:00m
	47th/Lake Park south to 103rd/Stony Island	4:10a-12:30a	4:15a-12:30a	6:30a-12:30a
	Oliver-Harvey College north to 47th/Lake Park	5:35a-9:45p		
	47th/Lake Park south to Olive-Harvey College	5:55a-9:45p		
	Oliver-Harvey College north to Union Station	5:50a-8:55a & 3:25p-5:05p		
	Union Station south to Olive-Harvey College	7:00a-9:20a & 3:50p-6:40p		
• No stops between 47th/Lake Park and Columbus/11th (Museum Campus).				
29	State 95th/Dan Ryan ♠️ (Red) north to Navy Pier	3:55a-11:30p	3:55a-11:25p	3:55a-11:25p
	Navy Pier south to 95th/Dan Ryan ♠️ (Red)	5:00a-12:30a	5:00a-12:30a	5:00a-12:35a
30	South Chicago Hegewisch Station north to 69/Dan Ryan ♠️ (Red)	4:30a-10:30p	4:55a-10:30p	
	69/Dan Ryan ♠️ (Red) south to Hegewisch Station	4:40a-10:30p	5:50a-10:30p	
	Hegewisch Station north to 79th/South Chicago	4:30a-10:30p	4:55a-10:30p	6:00a-9:45p
	79th/South Chicago south to Hegewisch Station	4:50a-10:40p	6:00a-10:40p	6:40a-10:30p
• Every 30 minutes early mornings and after 6:30pm weekdays, and after 8:00pm Sat/Sun/Hol.				
31	31st Ashland ♠️ (Orange) east to 33rd Place/King Drive	10:00a-7:00p		
	33rd Place/King Drive west to Ashland ♠️ (Orange)	10:00a-7:00p		
34	South Michigan 🚏 Between 131st/Elis and 95th/Dan Ryan ♠️ (Red)	All times	All times	All times
• Also service to Carver Military Academy at 132nd/Doty.				
35	31st/35th 36th/Kedzie east to 35th/Cottage Grove	4:00a-11:20p	4:00a-11:25p	4:00a-11:20p
	35th/Cottage Grove west to 36th/Kedzie	4:30a-11:50p	4:30a-11:55p	4:30a-11:50p
	Cicero/24th PI east to 35th/Cottage Grove	5:00a-8:00p	5:00a-8:00p	5:10a-8:00p
	Cicero/24th PI west to Cicero/24th PI	4:30a-7:00p	4:30a-6:50p	4:30a-7:00p
• Extended to 31st St. Beach on weekends and holidays from Memorial Day weekend through Labor Day, 9:10am-9:40pm.				
36	Broadway Clark/Devon south to LaSalle Metra	4:00a-11:20p	4:20a-11:20p	4:20a-11:20p
	LaSalle Metra north to Clark/Devon	4:55a-12:30a	4:50a-12:40a	5:00a-12:30a
• After 10:30pm daily, buses begin and end their trips at Desplaines/Harrison (instead of Wells/Harrison).				
37	Sedgwick Fullerton ♠️ (Red, Brown, Purple Express) south to Clinton (Blue)	6:00a-6:55p		
	Clinton (Blue) north to Fullerton ♠️ (Red, Brown, Purple Express)	6:35a-7:30p		
39	Pershing 38th/St. Louis east to 40th/Lake Park	5:00a-10:00p	7:30a-5:15p	7:30a-5:15p
	40th/Lake Park west to 38th/St. Louis	5:05a-10:40p	8:10a-6:00p	8:10a-6:00p
43	43rd Root/Halsted east to 43rd/Oakenwald	5:00a-8:00p	6:40a-6:45p	7:05a-6:45p
	43rd/Oakenwald west to Root/Halsted	5:20a-7:50p	7:05a-7:10p	7:30a-7:10p
	47th/Dan Ryan ♠️ (Red) east to 43rd/Oakenwald	5:05a-10:30p		
	43rd/Oakenwald west to 47th/Dan Ryan ♠️ (Red)	5:20a-10:50p		

#	ROUTE & TERMINALS	WEEKDAYS	SATURDAY	SUN./HOL.
44	Wallace/Racine Racine/87th north to Halsted ♠️ (Orange) Halsted ♠️ (Orange) south to Racine/87th	4:30a-9:40p 5:15a-10:25p	8:00a-6:00p 8:50a-6:45p	9:00a-6:00p 9:45a-6:45p
47	47th Cicero/Archer east to 47th/Lake Park 47th/Lake Park west to Cicero/Archer • Service extended to and from Midway ♠️ (Orange) early mornings and late evenings. • Every 30 minutes Sunday and holiday middays west of Kedzie.	4:00a-12:40a 4:00a-12:30a	4:05a-12:40a 4:05a-12:30a	4:00a-12:40a 4:00a-12:30a
48	South Damen 87th/Damen north to Western ♠️ (Orange) Western ♠️ (Orange) south to 87th/Damen	6:35a-9:25a & 2:05p-6:05p 6:30a-9:30a & 2:35p-8:40p		
49	Western 🚏 Between Western/79th and Western/Berwyn (5300N)	All times	All times	All times
49B	North Western Western ♠️ (Brown) north to Western/Howard Western/Howard south to Western ♠️ (Brown)	4:20a-12:20a 4:35a-12:35a	4:20a-12:20a 4:35a-12:40a	5:20a-12:20a 5:35a-12:35a
X49	Western Express • Limited stops along entire route. Western/79th north to Western/Berwyn (5300N) Western/Berwyn south to Western/79th	4:30a-9:00a & 2:30p-5:30p 6:00a-9:00a & 2:30p-5:30p		
50	Damen 35th/Archer ♠️ (Orange) north to Ashland/Clark Ashland/Clark south to 35th/Archer ♠️ (Orange)	5:35a-11:15p 4:30a-10:00p	6:10a-11:10p 5:00a-10:00p	6:05a-11:05p 5:00a-10:00p
51	51st Kedzie ♠️ (Orange) east to 47th/Dan Ryan ♠️ (Red) 47th/Dan Ryan ♠️ (Red) west to Kedzie ♠️ (Orange)	6:00a-8:55p 5:30a-8:30p	6:00a-9:00p 5:35a-8:30p	8:10a-9:10p 7:40a-8:40p
52	Kedzie/California Kedzie/63rd north to Rockwell/Addison Rockwell/Addison south to Kedzie/63rd	4:30a-10:40p 4:30a-10:40p	5:00a-10:40p 4:55a-10:20p	6:00a-10:20p 5:50a-10:20p
52A	South Kedzie 115th/Springfield north to Kedzie ♠️ (Orange) Kedzie ♠️ (Orange) south to 115th/Springfield	4:15a-10:10p 3:55a-10:50p	4:55a-9:55p 4:30a-9:40p	7:45a-8:50p 7:30a-8:35p
53	Pulaski 🚏 Between Harrison & Irving Park Pulaski/31st north to Pulaski/Peterson Pulaski/Peterson south to Pulaski/31st	All times 3:55a-1:00a 3:55a-1:00a	All times 3:55a-1:00a 3:55a-1:00a	All times 3:55a-1:00a 3:55a-1:00a
53A	South Pulaski Pulaski/81st north to Pulaski/31st Pulaski/31st south to Pulaski/81st Pulaski/111th north to Pulaski/31st Pulaski/31st south to Pulaski/111th 115th/Springfield north to Pulaski/31st Pulaski/31st south to 115th/Springfield • Every 30 minutes Sundays and holidays before 8:30am.	4:00a-11:40p 4:35a-12:15a 3:45a-11:25p 4:35a-12:15a 3:45a-11:25p 4:35a-12:15a	4:50a-10:35p 5:25a-11:10p 5:55a-10:25p 5:25a-11:10a 5:05a-10:25p	6:20a-10:35p 6:50a-11:05p 9:20a-10:20p 8:20a-10:20p
54	Cicero Cicero/24th Place north to Cicero/Montrose Cicero/Montrose south to Cicero/24th Place	4:00a-12:50a 4:00a-12:45a	4:00a-12:40a 4:10a-12:40a	4:00a-12:30a 4:10a-12:35a
54A	North Cicero/Skokie Blvd. Irving/Pulaski (Blue) north to Old Orchard Mall/Skokie Courthouse Old Orchard Mall/Skokie Courthouse south to Irving/Pulaski (Blue) • Southbound service operates from Skokie Courthouse to Dempster-Skokie ♠️ (Yellow) until 6:35pm.	6:00a-9:40a & 2:10p-5:45p 6:30a-9:35a & 2:00p-6:15p		
54B	South Cicero Ford City Mall north to Cermak/Kenton Cermak/Kenton south to Ford City Mall • Additional service between Midway ♠️ (Orange) & St. Laurence High School at Central/77th. • Extended service daily for Solo Cup Factory shift changes.	5:05a-11:40p 4:30a-11:05p	4:55a-11:25p 4:20a-10:50p	7:20a-8:00p 6:40a-7:10p
55	Garfield 🚏 Midway ♠️ (Orange) east to Museum of Sci & Ind Museum of Sci & Ind west to Midway ♠️ (Orange) • Overnight (Owl) buses operate between Museum of Science & Industry and 55th/St. Louis.	5:00a-2:00a 4:10a-1:10a	5:00a-2:00a 4:10a-1:10a	5:00a-2:00a 4:10a-12:55a
55A	55th/Austin Austin/65th east to Midway ♠️ (Orange) Midway ♠️ (Orange) west to Austin/65th	5:30a-8:45a & 3:40p-6:35p 5:10a-8:20a & 3:20p-6:10p		
55N	55th/Narragansett Narragansett/63rd east to Midway ♠️ (Orange) Midway ♠️ (Orange) west to Narragansett/63rd • Every 30 minutes weekday middays and all day Saturdays.	5:40a-8:25p 5:25a-8:05p	5:50a-7:20p 5:30a-7:00p	
56	Milwaukee Jeff Park ♠️ (Blue) south to Washington/Wabash Madison/Wabash north to Jeff Park ♠️ (Blue)	4:20a-9:40p 5:10a-10:40p	4:20a-9:40p 5:05a-10:40p	4:20a-9:40p 5:05a-10:30p
57	Laramie Grand/Latrobe south to Cicero/Harrison (Blue) Cicero/Harrison (Blue) north to Grand/Latrobe	5:40a-9:00p 6:00a-9:20p	6:20a-6:00p 6:35a-6:20p	8:40a-6:00p 9:00a-6:15p
59	59th/61st Midway ♠️ (Orange) east to 60th/Stony Island 60th/Stony Island west to Midway ♠️ (Orange)	6:05a-8:00p 6:40a-8:10p	7:50a-7:50p 7:45a-8:05p	
60	Blue Island/26th 🚏 Cicero/24th PI east to Harbor Drive/Randolph Harbor Drive/Randolph west to Cicero/24th PI • Overnight (Owl) buses operate between Washington/State and 54th/Cermak ♠️ (Pink).	4:35a-11:00p 5:35a-11:50p	4:40a-11:00p 5:30a-11:50p	5:20a-11:00p 6:05a-11:50p
62	Archer 🚏 Archer/Harlem north to State/Kinzie State/Kinzie south to Archer/Harlem • Overnight (Owl) buses operate between State/Washington and Midway Airport via State, Roosevelt, Halsted, Archer and Cicero.	4:00a-2:00a 3:30a-1:15a	4:20a-2:00a 4:00a-1:15a	4:30a-2:00a 3:30a-1:15a
62H	Archer/Harlem 53rd/Archer east to Midway ♠️ (Orange) Midway ♠️ (Orange) west to 63rd/Archer • Every 30 minutes weekday middays and all day Saturdays.	5:15a-8:20p 4:50a-8:00p	5:30a-6:30p 5:25a-6:25p	
63	63rd 🚏 Between 63rd (Street) & 63rd/Stony Island • Extended to 63rd St/Oak Beach on weekends and holidays from Memorial Day weekend through Labor Day and daily from mid-June thru August, 9:00am to 9:30pm.	All times	All times	All times
63W	West 63rd 53rd/Archer east to Midway ♠️ (Orange) Midway ♠️ (Orange) west to 63rd/Archer • Every 30 minutes weekday middays and late evenings and all day weekends and holidays. • Service on this route is coordinated with Pace Route #386.	4:30a-10:55p 4:10a-10:30p	5:05a-10:55p 4:40a-10:30p	7:00a-10:00p 6:40a-9:40p
65	Grand Grand/Nordica east to Navy Pier Navy Pier west to Grand/Nordica	4:45a-9:00p 4:45a-10:00p	5:00a-9:00p 5:50a-10:00p	6:40a-9:05p 7:30a-10:00p
66	Chicago 🚏 Chicago/Austin east to Navy Pier Navy Pier west to Chicago/Austin • Overnight (Owl) buses operate between State/Washington and Chicago/Pulaski.	4:00a-12:00m 5:00a-12:55a	4:10a-11:55p 5:05a-12:55p	4:15a-11:55p 5:10a-12:55p
67	67th/69th/71st Ford City Mall east to 67th/South Shore 67th/South Shore west to Ford City Mall • Some eastbound trips serve LaFolabi Hospital 6:00am-11:05pm daily, every 30 minutes. • Overnight (Owl) service between 69th/Dan Ryan & 67th/Jeffery provided by #N5 bus.	5:00a-11:20p 5:15a-11:00p	5:35a-11:15p 5:10a-10:55p	6:40a-11:20p 5:45a-11:00p
68	North Highway Park Ridge/Metra south to Jefferson Park ♠️ (Blue) Jefferson Park ♠️ (Blue) north to Park Ridge/Metra • Every 30 minutes weekday middays and late evenings and all day weekends and holidays.	4:50a-9:50p 4:35a-9:30p	4:45a-9:45p 4:30a-9:30p	6:45a-8:15p 6:30a-8:00p
70	Division Division/Austin east to Walton/Dearborn Walton/Dearborn west to Division/Austin	4:40a-10:40p 5:20a-11:20p	5:00a-10:40p 5:40a-11:35p	5:00a-10:40p 5:40a-11:20p
71	71st/South Shore 112th/Corcoran north to 69th & (Red) 69th & (Red) south to 112th/Corcoran 73rd/Exchange north to 69th & (Red) 69th & (Red) south to 73rd/Exchange	4:45a-11:00p 4:05a-11:50p 4:30a-1:05a 4:10a-12:40a	4:40a-11:40p 5:10a-11:45p 5:05a-1:00a 5:10a-12:35a	5:20a-11:40p 5:45a-11:45p 5:40a-12:00m 5:40a-11:45p
72	North North/Narragansett east to North/Clark North/Clark west to North/Narragansett North/Harlem east to North/Clark North/Clark west to North/Harlem • Extended to North Avenue Beach weekends and holidays from Memorial Day weekend through Labor Day, and daily from mid-June thru August, 9am - 9:30pm. • Later westbound service to North/Pulaski until 1:30am.	4:10a-12:50a 4:00a-12:45a 4:05a-12:45a 4:00a-12:45a	4:10a-12:45a 4:00a-12:30a 4:10a-11:07p 4:00a-10:05p	4:15a-12:40a 4:05a-12:25a 4:55a-12:10a 5:55a-12:25a
73	Armitage Grand/Latrobe east to Clark/North Clark/North west to Grand/Latrobe	4:20a-9:40p 5:00a-10:20p	5:20a-6:40p 6:00a-7:30p	6:20a-6:40p 7:00a-7:25p
74	Fullerton Grand/Nordica east to Fullerton/Halsted Fullerton/Halsted west to Grand/Nordica	4:00a-12:00m 4:20a-12:45a	4:00a-12:00m 4:45a-12:40a	4:00a-12:00m 6:25a-12:40a
75	74th/75th 74th/Damen east to 75th/South Shore 75th/South Shore west to 74th/Damen	5:00a-11:00p 5:45a-11:45p	5:00a-11:00p 5:45a-11:35p	5:00a-11:00p 5:40a-11:35p
76	Diversey Diversey/Harlem east to Nature Museum Nature Museum west to Diversey/Harlem	4:30a-10:20p 4:55a-11:00p	6:00a-9:15p 5:55a-10:10p	8:00a-7:45p 8:05a-8:45p
77	Belmont 🚏 Belmont/Combrind east to Belmont/Halsted Belmont/Halsted west to Belmont/Combrind Belmont/Combrind east to Lake Shore/Diversey Lake Shore/Diversey west to Belmont/Combrind • Overnight (Owl) buses operate between Halsted and Harlem.	4:05a-2:15a 3:30a-12:55a 4:20a-11:50p 5:20a-12:45a	4:15a-2:15a 3:30a-11:55p 5:00a-11:55p 5:35a-12:55a	4:15a-1:45a 3:30a-11:55p 6:10a-11:50p 7:05a-12:40a
78	Montrose Harlem/Forest Preserve east to Montrose/Marine Montrose/Marine west to Harlem/Forest Preserve • Extended to Montrose Beach weekends/holidays; Memorial Day weekend through Labor Day, 9:00am-9:55pm.	5:00a-10:00p 5:10a-10:05p	6:00a-10:00p 6:05a-10:05p	7:00a-10:00p 9:00am-9:55p
79	79th 🚏 Between 79th/Western and 79th/Lakefront 79th/Lakefront east to 79th/Lakefront 79th/Lakefront west to Ford City Mall • Extended service daily for Solo Cup Factory shift changes.	All times 5:15a-1:55a 4:15a-1:00a	All times 6:20a-12:45a 5:05a-12:00m	All times 6:20a-12:45a 5:10a-12:00m
80	Irving Park Irving/Harlem east to Irving/Broadway Irving/Broadway west to Irving/Harlem Irving/Cumberland east to Irving/Broadway Irving/Broadway west to Irving/Cumberland • Later westbound weekday service to Irving/Central until 12:50am.	4:00a-12:00m 4:05a-12:05a 4:25a-9:10p 4:05a-8:05p	4:00a-12:00m 3:55a-12:15a 5:15a-9:15p 4:20a-8:10p	5:00a-12:00m 4:55a-12:10a 8:30a-9:05p 7:30a-8:05p
81	Lawrence 🚏 Between Jeff Park ♠️ (Blue) & Wilson/Marine	All times	All times	All times
81W	West Lawrence Cumberland ♠️ (Blue) east to Jeff Park ♠️ (Blue) Jeff Park ♠️ (Blue) west to Cumberland ♠️ (Blue)	5:25a-10:25p 4:55a-9:55a	5:20a-10:20p 4:50a-9:50a	8:45a-10:15p 8:20a-9:50a

Quick Ride Guide

To major attractions from the downtown (Loop) area daily.
The **Chicago Visitor Center** is located Downtown at Macy's on State Street.
Please visit ChooseChicago.com for visitor information.
Department of Cultural Affairs and Special Events hotline: 312-744-3370.

Adler Planetarium**
bus 146 south on State

Chicago Children's Museum*
bus 29 north on State or bus 124 east on Washington

Chicago History Museum*
buses 22, 36 north on Dearborn

Chinatown
Red Line train (State Street Subway) south to Cermak-Chinatown or bus 62 south on State

Field Museum**
bus 146 south on State

Frank Lloyd Wright District, Oak Park
Green Line train west to Oak Park Ave.

Garfield Park Conservatory
Green Line train west to Conservatory

Guaranteed Rate Field (White Sox)
Red Line (State Street Subway) south to Sox-35th or Green Line (Loop Elevated) train south to 35th-Bronzeville-LIT

Huntington Bank Pavilion at Northernly Island
bus 146 south on State

Lincoln Park Zoo/Conservatory*
bus 151 north on Dearborn (or on Michigan north of Washington)

McCormick Place
bus 3 south to Michigan or Green Line to Cermak-McCormick Place

Midway Airport
Orange Line train from Loop Elevated stations

Museum of Science and Industry
bus 6 south on State; Also bus 10 daily Memorial Day through Labor Day

Navy Pier*
bus 29 north on State or bus 124 east on Washington

North Michigan Ave. shopping*
buses 2, 146, 147, 148 north on State; 151 north on Dearborn; or 3 north on Michigan

Notebaert Nature Museum*
bus 151 north on Dearborn (or on Michigan north of Washington)

Ogilvie Transportation Center (Metra)
any bus west on Madison

O'Hare Airport
Blue Line train from Dearborn St. Subway

Shedd Aquarium/Oceanarium**
bus 146 south on State

Soldier Field (Bears)**
bus 146 south on State; or Red Line train (State St. Subway) south to Roosevelt

Union Station
(Amtrak and Metra) any bus west on Adams

United Center*
bus 19 or 20 west on Madison

Water Tower Place*
buses 146, 147, 148, 151 north on State; 148, 151 north on Dearborn; or 3 north on Michigan

Willis Tower (formerly Sears Tower) Skydeck
any bus west on Adams

Wrigley Field (Cubs)
Red Line train (State St. Subway) north to Addison

360 Chicago (formerly John Hancock Observatory)*
buses 146, 147, 148 north on State; 151 north on Dearborn

* Also direct service to this location from Ogilvie Transportation Center and/or Union Station at most times. Call 312-836-7000 for details.

** Direct service to this location from Ogilvie Transportation Center and Union Station, bus 130 daily, Memorial Day weekend through Labor Day, and bus 128 for Bears games.

Points of Interest

Except Downtown

Allstate Arena, C-1
Bahai Temple, A-5
Balzekas Museum of Lithuanian Culture, I-4
Brickyard Shopping Center, E-3
Brookfield Zoo, G-2
Chicago History Museum, E-6
Chicago Ridge Mall, J-3
Chicago State Univ., K-7
Chinatown, G-6
Concordia University, F-3
Cook County Courts:
Bridgeview, K-3;
Chicago at 26th/Columbia, G-5;
Maywood, F-2;
Skokie, A-4

Copernicus Center, D-4
Daley College, J-4
Dawson Technical Institute, H-6
DePaul University,
Lincoln Park, E-6
DeVry University, D-5
Dominican University, E-3
DuSable Museum, H-7, I-7
Edens Plaza, A-4
Fashion Outlets of Chicago, C-2
Ford City Mall, I-4
Frank Lloyd Wright
Historic District, F-3
Garfield Park Conservatory, F-5
Golf Mill Shopping Center, A-2
Greektown, F-6
Guaranteed Rate Field (White Sox), H-6
Harlem/Irving Plaza, D-3
Hawthorne Race Course, G-4
Hines VA Hospital, G-2
Illinois Holocaust Museum & Information Center, A-4
Illinois Institute of Technology, G-6
Illinois Medical District, F-5
International Museum of Surgical Science, E-6
Jane Addams Hull House Museum, see UIC, F-6
Kendall College, E-6
Kennedy-King College, I-6
Lexington College, F-6
Lincoln Park Zoo and Conservatory, E-6
Lincolnwood Town Center, B-5
Loyola Medical Center, G-2
Loyola University,
Lake Shore, C-6

Malcolm X College, F-5
McCormick Place, G-6
Midway Airport, I-4
Moraine Valley College, K-2
Morton College, H-4
Museum of Science & Industry, H-8, I-7
National-Louis University, A-5
National Museum of Mexican Art, G-6
National Veterans Art Museum, D-4
Northeastern Illinois University, C-5
North Park University, D-5
North Riverside Park Mall, G-3
Northwestern Business College, D-4
Northwestern University, Evanston, A-6
Notebaert Nature Museum, E-6
Oakton Community College, A-1, B-4
O'Hare Airport, C-1
Olive-Harvey College, K-7
Oriental Institute, H-8
Orland Square Mall, L-2
Polish Museum of America, F-6
Prairie Avenue Historic District, G-7
Pullman Historic District, K-7
Ryan Field (Northwestern Univ. Wildcats football), A-5
St. Xavier University, K-5
Smart Museum, H-8
South Shore Cultural Center, I-8
Stephens Convention Center, C-2
Toyota Park (Chicago Fire), I-3
Triton College, E-2
Truman College, D-6
United Center (Bulls, Blackhawks), F-5
University of Chicago & Medical Center, H-8, I-7
UIC (University of Illinois at Chicago), F-6
UIC Pavilion, F-6
Ukrainian National Museum, F-5
Westfield Old Orchard, A-4
Wintrust Arena (DePaul Univ. Blue Demons basketball, Chicago Sky), G-7
Wrigley Field (Cubs), D-6
Wright College, D-3

Service Changes

Train

Red Line – New 95th/Dan Ryan South Terminal, on the south side of 95th Street, now open. Trains now stop under the South Terminal; most buses now stop in the new bus terminal (some buses are on 95th or State streets while the new North Terminal is completed – see information at station or at transitchicago.com for bus stop information). The new South Terminal is a modern, bright, safe and pedestrian-friendly transit center, featuring wider bus lanes, sidewalks, and waiting areas for bus passengers. In addition, new Bus and Train Tracker signs are positioned throughout the terminal.

Bus

Improved Service Hours:

#63W West 63rd – Weekday eastbound service from 63rd/Archer to Midway will depart at 4:30am, instead of 4:50am. Weekday westbound service from Midway to 63rd/Archer will depart at 4:10am, instead of 4:30am.

#70 Division – The last eastbound trip from Division/Austin to Walton/Dearborn will depart at 10:40pm daily, instead of 10:20pm weekdays and Saturdays, and 10:35pm Sundays. The last westbound trip from Walton/Dearborn to Division/Austin will depart at 11:20pm weekdays and Sundays, instead of 10:40pm weekdays and 10:20pm Sundays.

#152 Addison – Westbound service from Addison/Lake Shore to Addison/Cumberland will begin at 5:00am, instead of 5:20am on weekdays, and on Sundays at 7:45am, instead of 8:40am.

Revised Service Hours:

#62 Archer – Southbound service from State/Kinzie to Archer/Harlem will begin on weekdays at 3:30am, instead of 3:00am, and on Saturdays at 4:00am, instead of 3:30am.



July 2018

CTA and Pace Bus Routes

- CTA bus routes (1-206)
- CTA Jump route
- CTA Hyde Park bus routes (171, 172 and 192)
- Pace bus routes (208 and up)
- Part-time service only
- Night Owl service only
- No stops along bus route
- Limited stops along bus route
- Bus route terminal

CTA Trains and Stations

Trains operate daily unless noted.

- Blue Line**
Between O'Hare, Downtown, and Forest Park
- Brown Line**
Between O'Hare and Downtown
- Green Line**
Between Lake Shore and Downtown, and 63rd Street terminals
- Orange Line**
Between Midway Airport and Downtown
- Pink Line**
Between 54th/Cermak and Downtown
- Purple Line**
Between Linden and Howard
- Purple Line Express**
Between Harlem/Downtown, weekday rush periods only
- Red Line**
Between Howard, Downtown, and 63rd Street terminals
- Yellow Line**
Between Dempster-Skokie and Howard

- Free train connections at station**
- Accessible station**
- Sheltered bicycle parking**
- Auxiliary station entrances**
- Forward machines and staff at this entrance**
- No forward machines or staff at this entrance**
- Boarding in direction shown only**

Metra Commuter Rail

- Station served daily
- Station served weekdays only
- Station served weekday rush periods only

Other Symbols

- Point of interest
- Park & Ride lot
- Expressway or tollway
- Chicago street numbers

Chicago street numbers start at State and Madison downtown. State Street divides east and west addresses, and Madison Street divides north and south addresses. Suburban street numbers vary, not all use Chicago's system. One mile is equal to 800 street numbers. Example: Montrose (4400 N) is one mile north of Addison (3600 N).

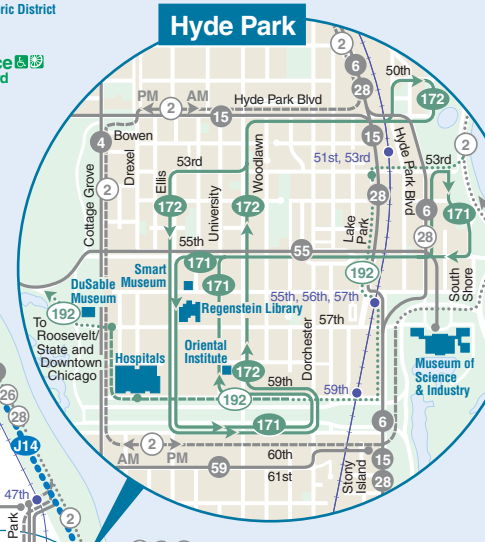
North

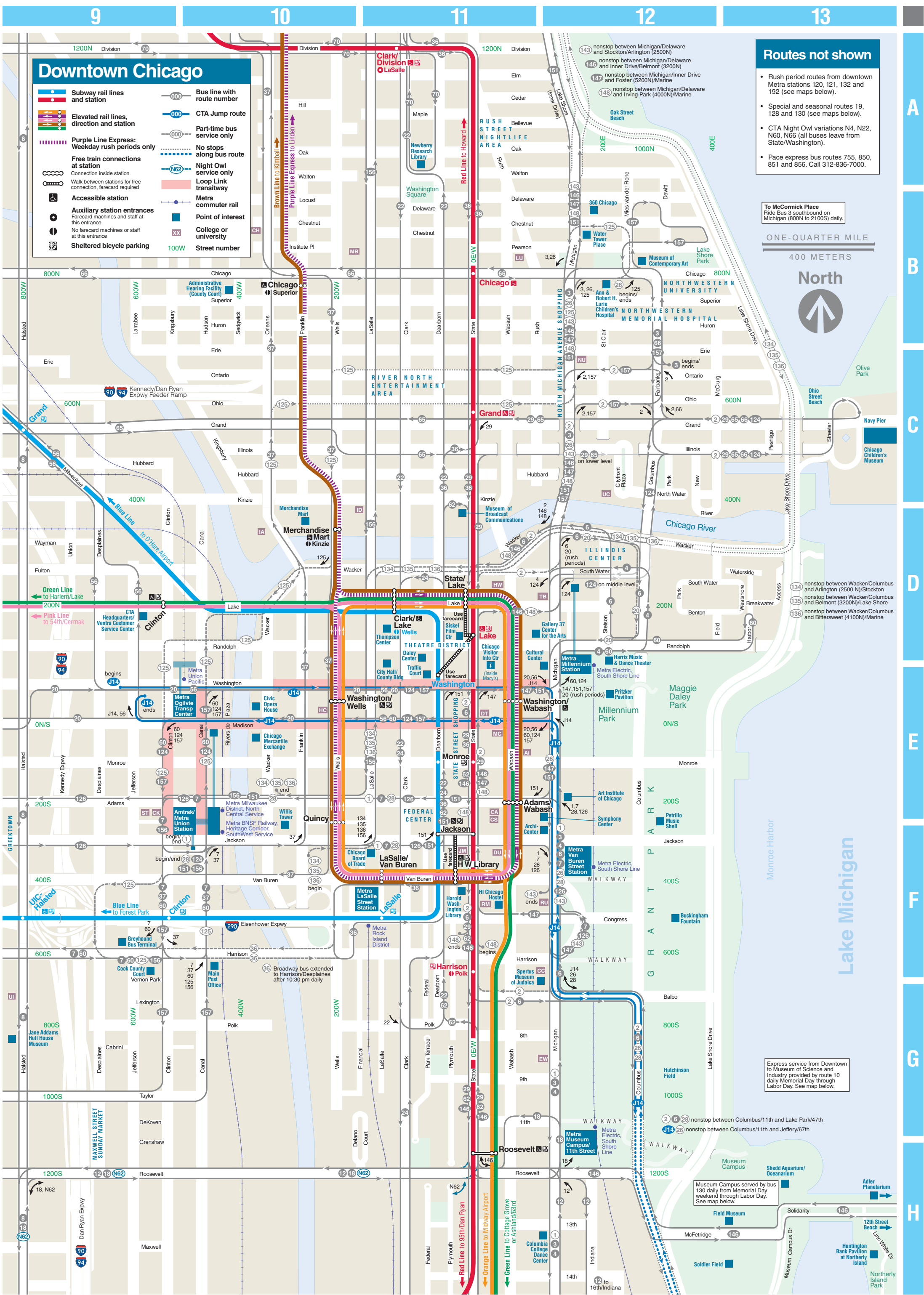


1 MILE

1 KM

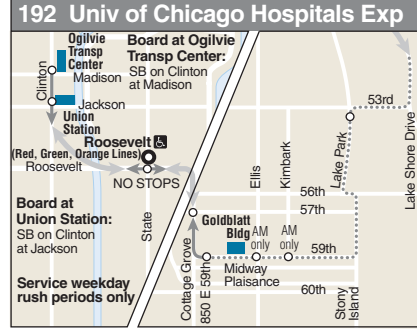
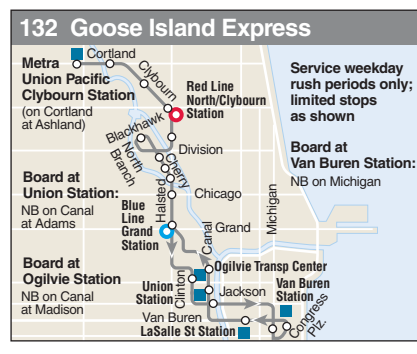
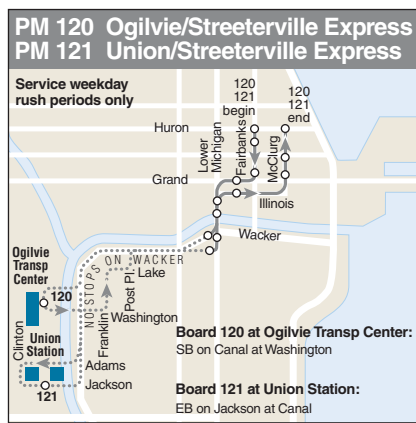
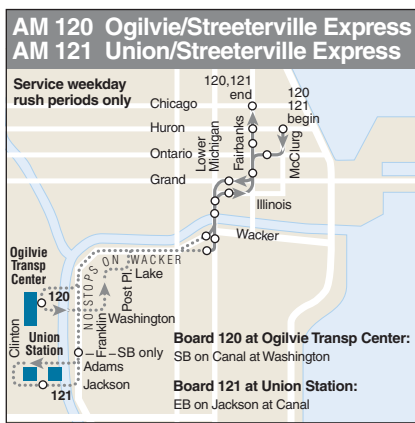
Hyde Park





Downtown Points of Interest		
Railroad Terminals: LaSalle St. Station (Metra), F-11 Millennium Station (Metra, South Shore), D-12 Ogilvie Transp. Center (Metra), E-10 Union Station (Amtrak, Metra), E-10 Adler Planetarium, H-13 Administrative Hearing Facility (County Court), B-10 Ann & Robert H. Lurie Children's Hospital, B-12 ArchiCenter, E-12 Art Institute of Chicago, E-12 Beaches: Oak St., A-12; Ohio St., C-13; 12th St., H-13 Buckingham Fountain, F-12 Chicago Board of Trade, F-11 Chicago Children's Museum, C-13 Chicago Cultural Center, D-12 Chicago Mercantile Exchange, E-10 City Hall/County Building, E-11	Civic Opera House, E-10 Columbia College Dance Center, H-11 Cook County Court (Harrison/Clinton), F-9 Daley Center, E-11 Federal Buildings and Courts, E-11 Field Museum, H-13 Gallery 37 Center for the Arts, D-12 Grant Park Festivals, F-12 Greyhound Bus Terminal, F-9 Harold Washington Library, F-11 Harris Music & Dance Theater, D-12 HI Chicago Hostel, F-11 Huntington Bank Pavilion at Northlly Island, H-13 Illinois Center area, D-12 Jane Addams Hull-House Museum, G-9 Maggie Daley Park, E-12 Main Post Office, F-10 Maxwell Street Sunday Market, H-9 Merchandise Mart, D-10 Museum of Broadcast Communications, D-11	Museum of Contemporary Art, B-12 Navy Pier, C-13 Newberry Research Library, A-11 Northlly Island Park, H-13 North Michigan Ave. shopping area, C-12 Northwestern Memorial Hospital, B-12 Petrillo Music Shell, E-12 Pritzker Pavilion, E-12 Shedd Aquarium/Oceanarium, H-13 Siskel Film Center, D-11 Soldier Field (Bears), H-13 Spertus Museum of Judaism, G-12 State Street shopping, E-11 Symphony Center, E-12 Theatre District, D-11 Thompson (State of Illinois) Center, D-11 Traffic Court (in Daley Center), D-11 Ventra Customer Service Center, D-9 Visitor Information Center, D-12 Water Tower Place, B-12 Willis Tower, E-10 360 Chicago, B-12

Rush Period Buses from Downtown Metra Train Stations



Colleges and Universities	
CA Career colleges, E-11 CC Columbia College, F-11 CH Cooking and Hospitality Institute of Chicago, B-10 CK Chicago-Kent College of Law (IIT), E-9 CS Chicago Semester, E-11 DU DePaul University, Downtown, F-11 EW East-West University, G11 HW Harold Washington College, D-11 HC Harrington College of Design, E-10 IA Illinois Institute of Art, D-10 ID Institute of Design-IIT, D-10 DT Int'l Academy of Design & Technology, E-11	JM John Marshall Law School, F-11 LU Loyola University, Water Tower, B-11 MB Moody Bible Institute, B-10 MC McCormack College, E-11 NU Northwestern University School of Physical Therapy, B-12 RM Robert Morris University, F-11 RU Roosevelt University, F-11 AI School of the Art Institute, E-11 ST Stuart School of Business (IIT), E-9 TB Taylor Business Institute, D-11 UC University of Chicago Gleacher Center, C-12 UI University of Illinois at Chicago, G-9

Other Special and Seasonal Routes

