

This map gives detailed information about Chicago Transit Authority bus and elevated/subway (L) train service and shows Pace suburban bus and Metra commuter train routes in the CTA service area. It is updated regularly and available at CTA rail stations, Metra downtown terminals, visitor centers, airports or by calling the RTA Travel Information Center.

### Regional service overview

**CTA** runs buses (routes 1 to 206) and elevated/subway trains serving the city and 35 neighboring communities. Major routes run daily through late evening, generally every 10–20 minutes but service frequency can vary based on route and time of day—see individual timetables for details or plan a trip online or by phone in advance.

**PACE** runs buses throughout the suburbs (routes 208 and above and Pulse rapid routes). Many connect with CTA. Major routes generally run daily thru mid-evening, every 30–60 minutes.

You can use a *Ventra Card* or *contactless bankcard* to pay fares as you ride or use valid passes on any CTA bus or train, and on Pace buses.

**METRA** runs 11 suburban commuter train lines from several downtown Chicago terminals. Most routes run daily; check schedules or use trip planners to plan your trip. Fares are separate. Purchase tickets in the *Ventra* app. A Regional Connect Pass is available to Metra monthly ticketholders for use on CTA or Pace.

The **SOUTH SHORE LINE** runs commuter trains, daily, between downtown Chicago (Millennium and Van Buren stations) and South Bend Airport in Indiana. Fares are separate.

### For information

**RTA Travel Information Center** for CTA, Pace and Metra: 312-836-7000. Call to request maps and schedules. Plan your trip online at [rtachicago.org](https://rtachicago.org).

**CTA Customer Service:** 1-888-YOUR-CTA (1-888-968-7282), weekdays 7am to 7pm. Deaf/hard-of-hearing: 711 (relay) or [transitchicago.com/feedback](https://transitchicago.com/feedback).

**Ventra Customer Service (fare system, cards and help):** 1-877-NOW-VENTRA (1-877-669-8368).

**Paratransit:** Administered by Pace. For further information, call 1-847-364-PACE; TTY: 1-888-847-0093

**Important websites:**  
**CTA:** [transitchicago.com](https://transitchicago.com)  
**Pace:** [pacebus.com](https://pacebus.com)  
**Metra:** [metrarail.com](https://metrarail.com)  
**South Shore Line:** [mysouthshoreline.com](https://mysouthshoreline.com)  
**Ventra:** [ventrachicago.com](https://ventrachicago.com)

### Regular fares

These base fares apply when fare is paid using a *Ventra Card's* transit value—or your own contactless payment method (i.e., contactless bankcard, Apple Pay, Google Pay).

Type		Full	Reduced	Student
<b>Bus Fare</b>	New fare when paid on most CTA bus routes	\$2.25	\$1.10	75¢
<b>'L' train fare</b>	New fare when paid at most stations	\$2.50	\$1.25	75¢
<b>'L' train fare at O'Hare</b>	New fare when paid at O'Hare station, only	\$5.00	\$1.25	75¢
<b>Transfers</b>	Up to 2 additional rides on CTA within 2 hours of a new fare	Free	Free	Free

### Passes

Add to *Ventra Card*. Allows for unlimited rides for one person for pass length from first use.

Type		Full	Reduced	
<b>1-Day Pass</b>	Also available as ticket at all vending machines	\$5		
<b>3-Day Pass</b>	Also available as ticket at select vending machines	\$15		
<b>7-Day Pass</b>		\$20		
<b>30-Day Pass</b>		\$75	\$35	

**Passes are good for the full length of the pass period from activation. For example, a 1-Day Pass is good for a full 24 hours from the first time you use it to pay for a ride, a 3-Day is good for 72 hours from first use, etc.** Passes can be purchased in advance and aren't activated until used.

Passes listed above are valid on CTA buses and trains. Certain passes are also valid on Pace non-subscription and/or non-premium services, including the 30-Day Pass; see [transitchicago.com](https://transitchicago.com) for complete info on CTA passes and [pacebus.com](https://pacebus.com) for fare info on Pace.

Reduced Fare 30-Day Pass is available only to riders with RTA-issued Reduced Fare permits/cards.

### Other fares

Type		Full	Reduced	Student
<b>Cash bus fare</b>	Applies if paying exact cash/coin directly on bus; no transfers	\$2.50	\$1.25	75¢
<b>Regional Connect Pass</b>	Unlimited rides on CTA & Pace with a Metra Monthly Ticket	\$30		
<b>#128 Soldier Field Exp.</b>	Round trip fare; pay with cash/coin or <i>Ventra Card</i>	\$5	\$2.50	

### Ways to pay

#### Ventra Cards

Buy new plastic cards from vending machines, retailers, or add virtual card to phone via *Ventra* app. *Ventra Cards* offer access to the widest range of fare options including passes, regular fares and transfers. Can be shared by up to 7 people.

New plastic *Ventra Cards* cost \$5. Register within 90 days of purchase to have cost credited back as value.



#### Ventra Tickets

Buy new disposable tickets from vending machines. A good option for visitors and infrequent riders who don't have a *Ventra Card* or contactless payment.

Single Ride Tickets cost \$3 at most locations (\$5 for O'Hare ticket) and include up to 3 rides within 2 hours of first use.

1-Day tickets (and 3-Day, at select locations) are also available and cost the same as passes.



#### Contactless cards & Pay apps

Pay-as-you-go directly at reader using a contactless bankcard or standard bankcard loaded into a *Pay* app.

Regular fares apply; can be shared by up to 7 people.



Chicago Transit Authority

# Bus & 'L' train map

July 2024



[transitchicago.com/maps](https://transitchicago.com/maps)



## Service overview

Most CTA service runs every 10–20 minutes most of the day; frequencies vary based on time of day or route. See first/last train and bus info for spans of service and see individual timetables online or by calling the RTA Travel Information Center for specific information.

Note that Sunday schedules apply on the following holidays: New Year's Day, Memorial Day, Independence Day, Labor Day, Thanksgiving and Christmas (and/or on their dates of observance).

### Buses

Most routes run daily through late evening. All scheduled routes have timetables. When boarding, always check the destination sign; not all buses travel to the end of the line and some routes have branches.

Buses stop about every two blocks at posted signs which give basic service information. The Owl () symbol indicates all night service (typically runs every 30 min).

All CTA buses are accessible and have bike racks.

### Trains (the 'L')

Each line has a color name. All services run daily (except Purple Line Express direct to Downtown Chicago), generally early morning through late evening. Free connections are available between all 'L' lines marked with . Accessible stations are marked on maps with ; all railcars are accessible.

At all stations, staff are on duty to help you. Customer Assistance/Help Point call buttons are located near turnstiles and on platforms. Maps are posted in each railcar and station to help you plan your trip; timetables are also posted in stations.

Stations have signs at entrances to tell you what lines are available and to guide you to your train.



Trains are marked on the front and sides with their destination. Information is announced throughout your trip.



## Real-time arrival info

### Bus and Train trackers

Get estimated arrivals with **CTA Bus Tracker™** and **CTA Train Tracker™**

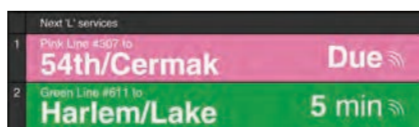
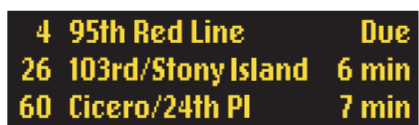
Transit trackers from CTA help take the waiting out of your trip. With estimated arrivals from CTA Bus Tracker and CTA Train Tracker, you can rest easier and spend less time waiting and more time going.

Information on both bus and train service is available on the web, in apps and by text, as well as on digital signs at many bus stops and in train stations.

Arrival information is integrated into many travel apps, including our own *Ventra* app.

#### Arrival info by text

Before you go, look up estimated arrivals using either CTA Bus Tracker or CTA Train Tracker on our website and take note of the text messaging instructions alongside arrival information on either website. They look like this:



Text **CTABUS 550** to **41411** for estimated arrivals.

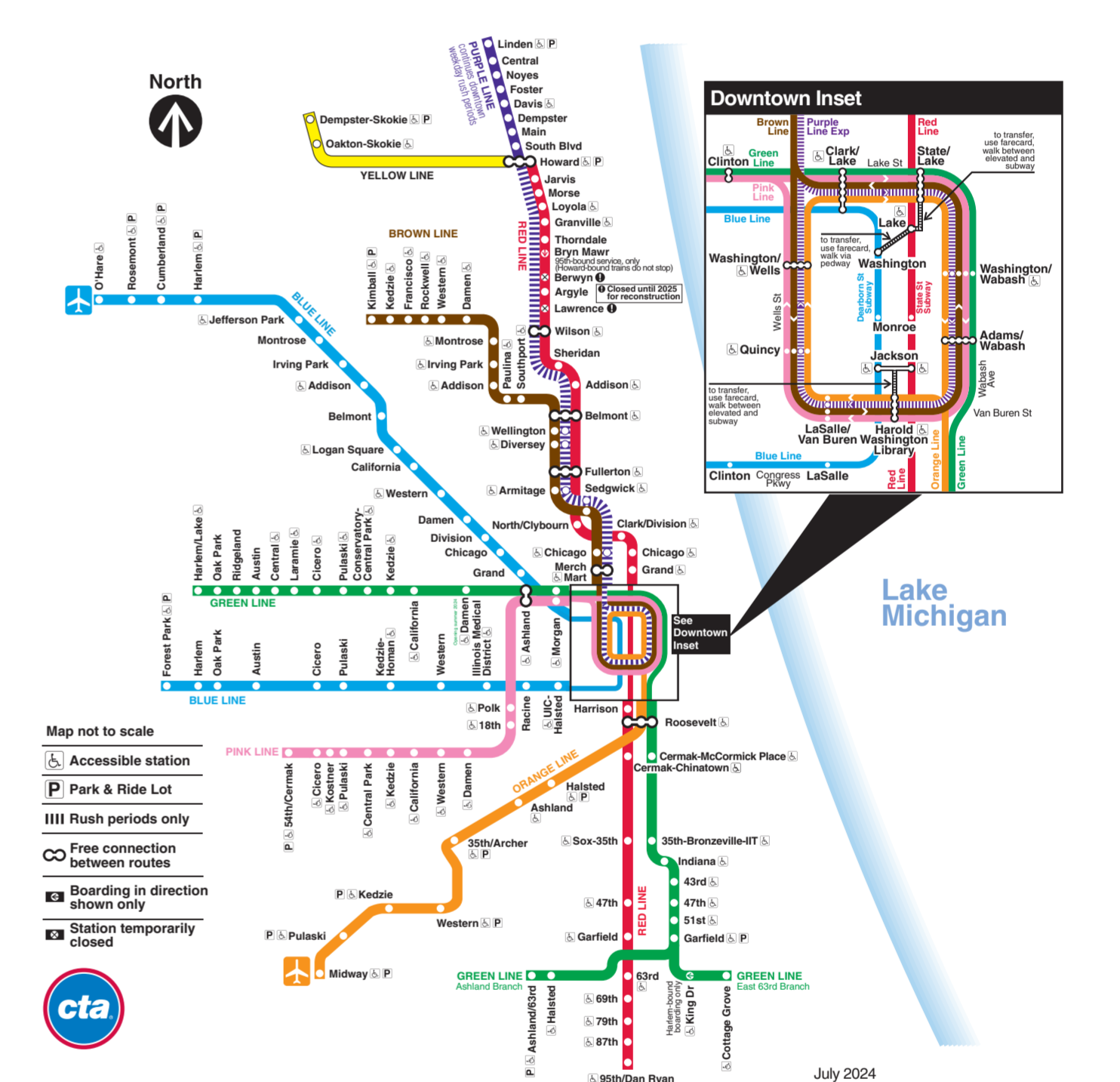
Text **CTATRAIN THOR** to **41411** for estimated arrivals.

You can also simply text **CTABUS** or **CTATRAIN** to 41411 for instructions on how to look up a stop manually.

Specific instructions are posted at the bottom of each CTA bus stop sign and on all timetable posters located in each train station.

Visit [transitchicago.com/howto](https://transitchicago.com/howto) for more information. Message and data rates may apply; check with your mobile carrier first.

## 'L' (rail) system map



## More information

### Park & ride at stations

Pay at pay station as directed. Visit [transitchicago.com/parkandride](https://transitchicago.com/parkandride) for complete parking information.

Rail Line	Station	Cost and Time limit*	Spaces
BLUE	Rosemont	\$7 for 0-14 hours \$9 for 14-18 hours \$13 for 18-24 hours	648
BLUE	Cumberland	\$6 for 0 - 12 hrs; graduated rates for weekdays \$5 for 12 hours (weekends)	1633
BLUE (O'Hare)	Harlem	\$7 for 12 hours	53
BLUE	Forest Park	\$5 to \$6 (varies by lot) for 12 hours	644
BROWN	Kimball	\$6 for 12 hours (weekdays) \$5 for 12 hours (weekends)	73
GREEN	Ashland/63rd	\$2 for 12 hours	235
GREEN	Garfield	\$2 for 12 hours	130
ORANGE	Midway	\$7 for 12 hours	299
ORANGE	Pulaski	\$6 for 12 hours (weekdays) \$5 for 12 hours (weekends)	390
ORANGE	Kedzie	\$2 for 12 hours	157
ORANGE	Western	\$5 for 12 hours	200
ORANGE	35th/Archer	\$6 for 12 hours (weekdays) \$5 for 12 hours (weekends)	69
ORANGE	Halsted	\$7 for 12 hours	31
PINK	54th/Cermak	\$2 for 12 hours	175
PURPLE	Linden	\$4 for 24 hours	328
RED/PURPLE/YELLOW	Howard	\$6 for 12 hours with ticket validation	592
YELLOW	Dempster-Skokie	\$2 for 24 hours in north lot \$3 for 24 hours in south lot	441

\*Rates subject to change

### Accessibility

All CTA vehicles (buses and railcars) are accessible to people with disabilities.

#### Accessible bus service

CTA buses "kneel" (lower) on request and have ramps at the front doors; anyone can ask for the ramp or bus to kneel.

Other features include priority seats and wheelchair securement areas. Automated announcements make stop, route and other info accessible to people who are blind or visually impaired while digital signs help people who are deaf or hard-of-hearing.

#### Accessible rail service

CTA trains provide space for wheelchairs and have at least one designated wheelchair securement area in each car. All CTA railcars have priority seats and recorded voice announcements.

"Gap fillers" are available at all stations to bridge the space between platform and train. If you need a gap filler, ask station staff or train Operator for help.

Accessible stations have elevators and/or ramps to create a step-free path between platforms, the station and the street. Elevator status info is updated at least hourly via:

- phone 1-888-YOUR-CTA (1-888-968-7282), wait then press 7 or call 711 relay for deaf or hard-of-hearing).
- online at [transitchicago.com/alerts](https://transitchicago.com/alerts)
- by text or e-mail—subscribe at [transitchicago.com/updates](https://transitchicago.com/updates)

#### Priority seating

Priority seating is for customers with disabilities and seniors. Please move from a priority seat when requested. Please allow customers with disabilities to board CTA buses and trains first.

Customers who use wheelchairs or scooters have top priority to the flip-seat wheelchair securement areas on CTA buses and trains. Customers with other disabilities and seniors have top priority to the fixed priority seats on all of our vehicles. All other customers may sit in these seats unless they are needed by customers with disabilities or seniors.

### Bike & ride

Bicycles are permitted on CTA trains weekdays (except from 7am to 9am and 4pm to 6pm), and all day on Saturdays, Sundays and holidays. Bicycles may be prohibited on trains during periods of excessive crowding or on dates with anticipated crowding; see alerts or listen to staff instructions. Over 90 stations have indoor or sheltered bicycle parking. Bicycles can travel by bus on bus bicycle racks.

Bicycles are limited to two per train car or bus rack. Bike & Ride information is available at [transitchicago.com/bikeandride](https://transitchicago.com/bikeandride) and in brochure form.



# First bus / last bus times

All CTA and Pace buses are accessible to people with disabilities. Use this chart to determine days, hours of service, where each route begins and ends, and first and last buses in each direction on each route. CTA's Bus Tracker website ([ctabustracker.com](http://ctabustracker.com)) is your source to check the location and estimated arrival times of your bus via computer or web-enabled mobile device. See Bus and Train Tracker panel below and left for more information.

## About bus route number labels

Bus route numbers are shown above in boxes that indicate the route's overall service type:

- 20** Local route, service runs at least morning thru evening on weekdays
- 48** Local route, part-time service on days it runs
- N5** Owl-only route, runs during overnight hours, only
- X9** X route, makes fewer stops for faster service
- 6** Express route, service runs at least morning thru evening on weekdays
- 148** Express route, part-time service on days it runs
- J14** Jump route, with express service and local service with fewer stops

## 'L' (rail) line references:

- (Pink) = **Pink Line**
- (Blue) = **Blue Line**
- (Brown) = **Brown Line**
- (Orange) = **Orange Line**
- (Purple) = **Purple Line**
- (Green) = **Green Line**
- (Yellow) = **Yellow Line**
- (R-P-Y) = **Red, Purple, Yellow**

#	ROUTE & TERMINALS	WEEKDAYS	SATURDAY	SUN/HOL
<b>1</b>	<b>Bronzeville/Union Station</b> Indiana/35th north to Union Station	5:45a-9:00a & 2:25p-6:25p		
	Union Station south to Michigan/34th	6:15a-9:00a & 3:00p-7:00p		

<b>2</b>	<b>Hyde Park Express</b> 60th/Cottage Grove north to Navy Pier	6:00a-9:20a & 3:40p-8:05p		
	Navy Pier south to 60th/Cottage Grove	6:55a-9:20a & 3:30p-7:05p		
		<ul style="list-style-type: none"> <li>No stops between Hyde Park area and Columbus/11th (Museum Campus).</li> <li>AM rush: Clockwise loop in Hyde Park, enters DuSable Lake Shore Drive NB at 47th; exits SB at 57th.</li> <li>PM rush: Counterclockwise loop in Hyde Park, enters DuSable Lake Shore Drive NB at 57th; exits SB at 47th.</li> </ul>		

<b>3</b>	<b>King Drive</b> 95th & (Red Line) North to Fairbanks/Huron Fairbanks/Erie South to 95th (Red Line)	4:20a-11:00p & 5:40a-12:25a	5:50a-10:55p & 5:30a-12:15a	5:50a-10:55p & 7:50a-12:10a
		<ul style="list-style-type: none"> <li>Earlier weekday southbound service from 25th/Michigan starts at 5:00am.</li> <li>Earlier Saturday northbound service from 79th/King Dr starts at 4:25am.</li> </ul>		

<b>4</b>	<b>Cottage Grove &amp;</b> 115th/Cottage Grove north to Columbus/S. Water Columbus/S. Water south to 115th/Cottage Grove	6:05a-10:40a & 5:20a-8:25p	6:00a-10:05p & 5:25a-8:25p	7:05a-10:10p & 5:40a-8:30p
	95th & (Red Line) north to Columbus/S. Water Columbus/S. Water south to 95th & (Red Line)	4:10a-11:40p & 4:10a-11:50p	4:15a-6:25p & 4:10a-11:50p	see note & see note
		<ul style="list-style-type: none"> <li>Overnight (Owl) buses operate between 63rd/Cottage Grove and Columbus/South Water.</li> <li>Additional weekday northbound service from 95th (Red Line) to Columbus/South Water 10:30pm to 11:10pm.</li> <li>Limited Sunday service tu/from 95th (Red Line). Service to/from 95th/Red Line also provided by route #3 buses.</li> </ul>		

<b>X4</b>	<b>Cottage Grove Express</b> • Limited stops along entire route. 95th & (Red Line) North to Columbus/South Water	6:00a-9:15a & 1:35p-4:00p		
	Columbus/South Water South to 95th & (Red Line)	6:35a-9:40a & 2:45p-5:00p		
		Additional northbound service from 79th/Cottage Grove starts at 5:04am		

<b>N5</b>	<b>South Shore Night Bus</b> <b>▲</b> 69th/Dan Ryan & (Red) north to 95th/Dan Ryan & (Red)	11:50p-4:20a	11:50p-4:20a	11:50p-4:50a
	69th/Dan Ryan & (Red) south to 95th/Dan Ryan & (Red)	12:15a-4:54a	12:15a-4:54a	12:15a-5:15a

<b>6</b>	<b>Jackson Park Express</b> 79th/South Shore north to Wacker/Columbus Wacker/Columbus south to 79th/South Shore	4:00a-11:50p & 5:00a-1:00a	4:45a-12:05a & 5:00a-1:00a	4:55a-12:00m & 5:50a-1:00a
		<ul style="list-style-type: none"> <li>No stops between 47th/Lake Park and Columbus/11th (Museum Campus).</li> </ul>		

<b>7</b>	<b>Harrison</b> Harrison/Central east to Michigan/Ida B. Wells Michigan/Ida B. Wells west to Harrison/Central	6:10a-9:05p & 6:00a-9:45p		
----------	---	---------------------------	--	--

<b>8</b>	<b>Halsted</b> Halsted/79th north to Broadway/Waveland Broadway/Waveland south to Halsted/79th	4:05a-12:30a & 4:05a-12:40a	3:40a-12:30a & 4:05a-12:35a	4:05a-12:30a & 4:05a-12:40a
----------	--	-----------------------------	-----------------------------	-----------------------------

<b>8A</b>	<b>South Halsted</b> Halsted/119th north to 79th/Perry 79th/Perry south to Halsted/119th	6:00a-12:25a & 5:25a-11:40p	6:00a-12:20a & 5:25a-11:40p	6:00a-12:20a & 5:25a-11:40p
	Halsted/127th north to 79th/Perry	9:10a-2:20p & 9:15p-12:20a	6:00a-12:15a	6:00a-12:20a
	79th/Perry south to Halsted/127th	8:30a-1:35p & 8:35p-11:40p	5:25a-11:40p	5:25a-11:40p
		<ul style="list-style-type: none"> <li>Pace bus #352 provides limited stop service at all times south of 95th Street.</li> </ul>		

<b>9</b>	<b>Ashland</b> <b>▲</b> Ashland/95th north to Clark/Belle Plaine Clark/Belle Plaine south to Ashland/95th	2:50a-12:00m & 4:15a-1:25a	2:45a-12:00m & 4:15a-1:30a	2:45a-12:00m & 4:15a-1:25a
	Vincennes/104th north to Clark/Belle Plaine	6:05a-9:05a & 2:25p-7:00p		
	Clark/Belle Plaine south to Vincennes/104th	4:30a-7:05a & 12:15p-4:55p		

<b>X9</b>	<b>Ashland Express</b> • Limited stops along entire route. Ashland/95th north to Irving Park/Sheridan	5:50a-9:00a & 2:25p-6:00p		
	Irving Park/Sheridan south to Ashland/95th	6:00a-9:00a & 3:00p-8:00p		
		<ul style="list-style-type: none"> <li>Additional service northbound from 74th/Ashland AM starting at 4:40am and PM at 1:20p.</li> <li>Additional service southbound to 74th/Ashland AM until 10:45am and in the Evening until 7:45p.</li> </ul>		

<b>10</b>	<b>Museum of Science &amp; Industry</b> Michigan/Chestnut south to Museum Museum north to Michigan/Chicago	8:55a-3:55p & 9:40a-4:40p	8:55a-3:55p & 9:40a-4:40p	8:55a-3:55p & 9:40a-4:40p
		<ul style="list-style-type: none"> <li>Operates daily Memorial Day through Labor Day.</li> <li>No stops between Columbus/11th (Museum Campus) and Museum of Science and Industry.</li> </ul>		

<b>11</b>	<b>Lincoln</b> Westm & (Brown) north to Howard/McCormick Howard/McCormick south to Westm & (Brown)	6:00a-7:00p & 6:25a-7:30p	7:10a-7:00p & 7:35a-7:30p	7:05a-6:30p & 7:30a-7:00p
-----------	--	---------------------------	---------------------------	---------------------------

<b>12</b>	<b>Roosevelt</b> Central/Harrison east to 16th/Indiana 16th/Indiana west to Central/Harrison	4:10a-12:30a & 4:05a-12:25a	4:10a-12:30a & 4:15a-12:30a	4:15a-12:30a & 4:15a-12:40a
-----------	--	-----------------------------	-----------------------------	-----------------------------

<b>J14</b>	<b>Jeffery Jump</b> 103rd/Stony Island north to Washington/Jefferson Washington/Jefferson south to 103rd/Stony Island	3:45a-10:20p & 5:35a-11:10p	4:55a-9:00p & 6:55a-11:25p	5:35a-8:20p & 7:35a-10:40p
		<ul style="list-style-type: none"> <li>No stops between Jeffery/67th and Columbus/11th (Museum Campus).</li> <li>Fewer stops between 103rd and 67th – see map on other side.</li> </ul>		

<b>15</b>	<b>Jeffery Local</b> 103rd/Stony Island north to 47th/Lake Park 47th/Lake Park & (Red) south to 103rd/Stony Island	4:00a-12:05a & 4:50a-1:10a	4:30a-12:10a & 5:20a-1:00a	4:40a-12:10a & 5:25a-1:00a
-----------	--	----------------------------	----------------------------	----------------------------

<b>18</b>	<b>16th/18th</b> 16th/Cicero east to Roosevelt & (Red, Green, Orange) Roosevelt & (Red, Green, Orange) west to 16th/Cicero	6:00a-8:20p & 6:00a-9:10p	7:00a-7:00p & 7:00a-7:50p	8:00a-7:00p & 7:55a-7:45p
-----------	--	---------------------------	---------------------------	---------------------------

<b>19</b>	<b>United Center Express</b> Amtrak and Blackhawks games, and selected events at United Center. Call 312-836-7000 for information.			
		<ul style="list-style-type: none"> <li>After events, buses operate every few minutes for up to one hour.</li> <li>No stops between Union Station and Halsted/Randolph</li> </ul>		

<b>20</b>	<b>Madison</b> Madison/Austin east to Randolph/Columbus Randolph/Columbus west to Madison/Austin	All times	All times	All times
		4:10a-8:25a & 1:50p-6:30p		
		6:00a-9:35a & 2:45p-7:30p		

<b>21</b>	<b>Cermak</b> 54th/Cermak & (Pink) east to 25th/Michigan 25th/Michigan west to 54th/Cermak & (Pink)	4:10a-10:30p & 4:45a-11:20p	4:10a-10:55p & 5:00a-11:20p	5:50a-10:30p & 6:40a-11:20p
	North Riverside Mall east to 25th/Michigan 25th/Michigan west to North Riverside Mall	4:55a-10:20p & 4:45a-11:20p	8:00a-10:40p & 8:00a-7:40p	8:55a-8:35p & 8:00a-7:40p
		<ul style="list-style-type: none"> <li>Later eastbound service from North Riverside Mall to Cermak/Pulaski weekdays until 12:10am and Saturdays until 12:15am.</li> </ul>		

<b>22</b>	<b>Clark</b> <b>▲</b> Between Howard & (Red, Purple, Yellow) & Clark/Harrison	All times	All times	All times
-----------	---	-----------	-----------	-----------

<b>24</b>	<b>Wentworth</b> 79th/Vincennes north to Dearborn/Randolph Clark/Lake south to 79th/Vincennes	5:45a-7:40p & 6:40a-8:30p		
	87th/Racine north to Dearborn/Randolph	7:00a-9:20a & 1:40p-7:30p		
	Clark/Lake south to 87th/Racine	6:40a-8:30a & 12:30p-6:00p		

<b>26</b>	<b>South Shore Express</b> 103rd/Stony Island north to Chicago/Fairbanks Chicago/Miss south to 103rd/Stony Island	4:15a-1:45p & 1:50p-9:20p		
		<ul style="list-style-type: none"> <li>No stops between 67th/Jeffery and Columbus/11th (Museum Campus).</li> </ul>		

<b>28</b>	<b>Stony Island</b> 103rd/Stony Island north to 47th/Lake Park 47th/Lake Park south to 103rd/Stony Island	4:00a-11:45p & 4:35a-12:25a	4:45a-12:00p & 5:10a-12:30a	5:05a-12:00m & 5:30a-12:30a
	Olive-Harvey College north to 47th/Lake Park 47th/Lake Park south to Olive-Harvey College	5:50a-10:15p & 3:55a-9:45p		
	Olive-Harvey College north to Union Station Union Station south to Olive-Harvey College	5:50a-9:10a & 3:20p-5:00p		
		7:00a-9:40a & 3:55p-8:35p		
		<ul style="list-style-type: none"> <li>No stops between 47th/Lake Park and Columbus/11th (Museum Campus).</li> </ul>		

<b>29</b>	<b>State</b> 95th/Dan Ryan & (Red) north to Navy Pier Navy Pier south to 95th/Dan Ryan & (Red)	4:00a-11:30p & 5:00a-12:30a	4:00a-11:30p & 5:00a-12:35a	4:00a-11:30p & 5:00a-12:35a
-----------	--	-----------------------------	-----------------------------	-----------------------------

<b>30</b>	<b>South Chicago</b> Hegewisch Station north to 69th/Dan Ryan & (Red) 69th/Dan Ryan & (Red) south to Hegewisch Station	4:30a-10:30p & 4:40a-10:30p	4:55a-10:30p & 5:50a-10:30p	6:00a-9:45a & 6:00a-10:30p
	Hegewisch Station north to 79th/South Chicago 79th/South Chicago south to Hegewisch Station	4:30a-10:30p & 4:50a-10:40p	4:55a-10:30p & 6:00a-10:40p	6:00a-9:45a & 6:40a-10:30p

<b>31</b>	<b>31st</b> Ashland & (Orange) east to 33rd Place/King Drive 33rd Place/King Drive west to Ashland & (Orange)	6:30a-7:00p & 7:00a-7:00p		
-----------	---	---------------------------	--	--

<b>34</b>	<b>South Michigan</b> <b>▲</b> Between 131st/Ellis and 95th/Dan Ryan & (Red) & (R-P-Y) <b>▲</b>	All times	All times	All times
		<ul style="list-style-type: none"> <li>Also service to Carver Military Academy at 132nd/Ogdy.</li> </ul>		

#	ROUTE & TERMINALS	WEEKDAYS	SATURDAY	SUN/HOL
<b>35</b>	<b>31st/35th</b> 36th/Kedzie east to 35th/Cottage Grove 35th/Cottage Grove west to 36th/Kedzie	3:30a-11:20p & 3:30a-11:50p	3:35a-11:25p & 3:30a-11:55p	4:00a-11:20p & 4:30a-11:50p
	Cicero/24th Pl east to 35th/Cottage Grove 35th/Cottage Grove west to Cicero/24th Pl	4:40a-8:00p & 3:30a-6:50p	4:40a-8:00p & 3:30a-6:50p	5:10a-8:00p & 4:30a-7:00p
		<ul style="list-style-type: none"> <li>Extended to Lakefront (31st) Weekends and holidays Spring (early April) through Labor Day and daily starting in early June through late August. 9:00am - 9:40pm</li> </ul>		

<b>36</b>	<b>Broadway</b> Clark/Devon south to LaSalle/Metra LaSalle/Metra north to Clark/Devon	4:00a-11:20p & 4:55a-12:30a	4:20a-11:20p & 4:55a-12:40a	4:20a-11:20p & 5:00a-12:30a
-----------	---	-----------------------------	-----------------------------	-----------------------------

<b>37</b>	<b>Sedgwick</b> Fullerton & (Red, Brown, Purple Express) south to Clinton & (Blue) Clinton (Blue) north to Fullerton & (Red, Brown, Purple Express)	6:05a-6:55p & 6:40a-7:30p		
-----------	---	---------------------------	--	--

<b>39</b>	<b>Pershing</b> 38th/St. Louis east to 40th/Lake Park 40th/Lake Park west to 38th/St. Louis	5:00a-10:00p & 5:40a-10:40p	7:30a-5:15p & 8:10a-6:00p	7:30a-5:15p & 8:10a-6:00p
-----------	---	-----------------------------	---------------------------	---------------------------

<b>43</b>	<b>43rd</b> Rook/Halsted east to Oakenwald/43rd Oakenwald/43rd west to Rook/Halsted	5:00a-8:10p & 5:20a-8:00p	6:40a-6:50p & 7:05a-7:15p	7:00a-6:50p & 7:20a-7:15p
	47th/Dan Ryan & (Red) east to Oakenwald/43rd Oakenwald/43rd west to 47th/Dan Ryan & (Red)	5:05a-10:40p & 5:20a-10:55p		

<b>44</b>	<b>Wallace/Racine</b> Racine/87th north to Halsted & (Orange) Halsted & (Orange) south to Racine/87th	4:30a-9:40p & 5:15a-10:25p	8:00a-6:00p & 8:50a-6:45p	9:00a-6:00p & 9:45a-6:45p
-----------	---	----------------------------	---------------------------	---------------------------

<b>47</b>	<b>47th</b> Midway & (Orange) east to 47th/Lake Park 47th/Lake Park west to Midway & (Orange)	4:00a-12:35a & 4:00a-12:40a	4:00a-12:40a & 4:00a-12:40a	4:00a-12:35a & 4:00a-12:40a
-----------	---	-----------------------------	-----------------------------	-----------------------------

<b>48</b>	<b>South Damen</b> 87th/Damen north to Western & (Orange) Western & (Orange) south to 87th/Damen	6:35a-9:25a & 2:05p-6:05p	6:30a-9:30a & 2:35p-6:40p	
-----------	--	---------------------------	---------------------------	--

<b>49</b>	<b>Western</b> <b>▲</b> Between Western/79th and Western/Berwyn (5300N)	All times	All times	All times
-----------	---	-----------	-----------	-----------

<b>49B</b>	<b>North Western</b> Western/Howard south to Western & (Brown) Western & (Brown) north to Western/Howard	4:35a-12:35a & 4:20a-12:20a	4:35a-12:40a & 4:20a-12:20a	5:35a-12:35a & 5:20a-12:20a
------------	--	-----------------------------	-----------------------------	-----------------------------

<b>X49</b>	<b>Western Express</b> • Limited stops along entire route. Western/79th north to Western/Berwyn (5300N)	5:30a-9:00a & 2:30p-5:30p		
	Western/Berwyn south to Western/79th	6:00a-9:00a & 2:30p-5:30p		

<b>50</b>	<b>Damen</b> 35th/Archer & (Orange) north to Ashland/Clark	5:35a-11:15p	6:10a-11:10p	6:05a-11:05p
	Ashland/Clark south to 35th/Archer & (Orange)	4:30a-10:00p	5:00a-10:00p	5:00a-10:00p

<b>51</b>	<b>51st</b> Kedzie & (Orange) east to 47th/Dan Ryan & (Red) 47th/Dan Ryan & (Red) west to Kedzie & (Orange)	6:00a-8:50p & 5:35a-8:30p	6:00a-8:50p & 5:35a-8:30p	8:00a-8:50p & 7:35a-8:30p
-----------	---	---------------------------	---------------------------	---------------------------

<b>52</b>	<b>Kedzie</b> Kedzie/63rd north to Kedzie/Chicago Kedzie/Chicago south to Kedzie/63rd	4:30a-10:40p & 4:50a-11:00p	5:00a-10:40p & 5:20a-10:40p	6:00a-10:20p & 6:10a-10:40p
		<ul style="list-style-type: none"> <li>Earlier southbound service from Van Buren/Kedzie on weekdays begins at 3:55am.</li> <li>Later northbound service to Van Buren/Kedzie until 11:45pm weekdays, 11:25pm Saturdays, Sundays and holidays.</li> </ul>		

<b>52A</b>	<b>South Kedzie</b> 115th/Springfield north to Kedzie & (Orange) Kedzie & (Orange) south to 115th/Springfield	4:15a-10:10p & 3
------------	---	------------------



# Quick ride guide

To major attractions from the downtown (Loop) area daily. The **Chicago Visitor Center** is located Downtown at Macy's on State Street. Please visit [ChooseChicago.com](http://ChooseChicago.com) for visitor information. Department of Cultural Affairs and Special Events hotline: 312-744-3370.

- Adler Planetarium\*\***  
bus 146 south on State
- Chicago Children's Museum\***  
bus 29 north on State or bus 124 east on Washington
- Chicago History Museum\***  
buses 22, 36 north on Dearborn
- Chinatown**  
Red Line train (State Street Subway) south to Cermak-Chinatown or bus 62 south on State
- Field Museum\*\***  
bus 146 south on State
- Frank Lloyd Wright District, Oak Park**  
Green Line train west to Oak Park Ave.
- Garfield Park Conservatory**  
Green Line train west to Conservatory
- Guaranteed Rate Field (White Sox)**  
Red Line (State Street Subway) south to Sox-35th or Green Line (Loop Elevated) train south to 35th-Bronzeville-IT
- Huntington Bank Pavilion at Northerly Island**  
bus 146 south on State
- Lincoln Park Zoo/Conservatory\***  
bus 151 north on Dearborn (or on Michigan north of Washington)
- McCormick Place**  
bus 3 south to Michigan or Green Line to Cermak-McCormick Place
- Midway Airport**  
Orange Line train from Loop Elevated stations
- Museum of Science and Industry**  
bus 6 south on State; Also bus 10 daily Memorial Day through Labor Day
- Navy Pier\***  
bus 29 north on State or bus 124 east on Washington
- North Michigan Ave. shopping\***  
buses 2, 146, 147, 148 north on State; 151 north on Dearborn; or 3 north on Michigan
- Notebaert Nature Museum\***  
bus 151 north on Dearborn (or on Michigan north of Washington)
- Ogilvie Transportation Center (Metra)**  
any bus west on Madison
- O'Hare Airport**  
Blue Line train from Dearborn St. Subway
- Shedd Aquarium/Oceanarium\*\***  
bus 146 south on State
- Soldier Field (Bears)\*\***  
bus 146 south on State; or Red Line train (State St. Subway) south to Roosevelt
- Union Station**  
Red Line (State Street Subway) south to Sox-35th or Green Line (Loop Elevated) train south to 35th-Bronzeville-IT
- Water Tower Place\***  
buses 146, 147, 148, 151 north on State; 151 north on Dearborn; or 3 north on Michigan
- Willis Tower (formerly Sears Tower) Skydeck**  
any bus west on Adams
- Wintrust Arena**  
bus 3 or 4, south on Michigan or bus 1 from Union Station or Green Line to Cermak-McCormick Place
- Wrigley Field (Cubs)**  
Red Line train (State St. Subway) north to Addison
- 360 Chicago (formerly John Hancock Observatory)\***  
buses 146, 147, 148 north on State; 151 north on Dearborn

\* Also direct service to this location from Ogilvie Transportation Center and/or Union Station at most times. Call 312-836-7000 for details.  
\*\* Direct service to this location from Ogilvie Transportation Center and Union Station, bus 130 daily, Memorial Day weekend through Labor Day, and bus 128 for Bears games.

# Points of interest

- Except Downtown
- Allstate Arena, C-1
  - Baha'i Temple, A-5
  - Balzekas Museum of Lithuanian Culture, I-4
  - Brickyard Shopping Center, E-3
  - Brookfield Zoo, G-2
  - Chicago History Museum, E-6
  - Chicago Ridge Mall, J-3
  - Chicago State Univ., K-7
  - Chinatown, G-6
  - Concordia University, F-3
  - Cook County Courts: Bridgeview, K-3; Chicago at 26th/California, G-5; Maywood, F-2; Skokie, A-4
  - Copernicus Center, D-4
  - Credit Union 1 Arena, F-6
  - Daley College, J-4
  - Dawson Technical Institute, H-6
  - DePaul University, Lincoln Park, E-6
  - DeVry University, D-5
  - Dominican University, E-3
  - DuSable Museum, H-7, I-7
  - Edens Plaza, A-4
  - Fashion Outlets of Chicago, C-2
  - Ford City Mall, I-4
  - Frank Lloyd Wright Historic District, F-3
  - Garfield Park Conservatory, F-5
  - Golf Mill Shopping Center, A-2
  - Greektown, F-6
  - Guaranteed Rate Field (White Sox), H-6
  - Harlem/Irving Plaza, D-3
  - Hines VA Hospital, G-2
  - Illinois Holocaust Museum & Information Center, A-4
  - Illinois Institute of Technology, G-6
  - Illinois Medical District, F-5
  - Institute for the Study of Ancient Cultures Museum, H-8
  - International Museum of Surgical Science, E-6
  - Jane Addams Hull-House Museum, see UIC, F-6
  - Kendall College, E-6
  - Kennedy-King College, H-6
  - Lincoln Park Zoo and Conservatory, E-6
  - Lincolnwood Town Center, B-5
  - Loyola Medical Center, G-2
  - Loyola University, Lake Shore, C-6
  - Malcolm X College, F-5
  - McCormick Place, G-6
  - Midway Airport, I-4
  - Moraine Valley College, K-2
  - Morton College, H-4
  - Museum of Science & Industry, H-8, I-7
  - National-Louis University, A-5
  - National Museum of Mexican Art, G-6
  - National Veterans Art Museum, D-4
  - Northeastern Illinois University, C-5
  - North Park University, D-5
  - North Riverside Park Mall, G-3
  - Northwestern University, Evanston, A-6
  - Notebaert Nature Museum, E-6
  - Oakton Community College, A-1, B-4
  - O'Hare Airport, C-1
  - Olive-Harvey College, K-7
  - Orland Square Mall, L-2
  - Polish Museum of America, F-6
  - Prairie Avenue Historic District, G-7
  - Pullman Community Center, K-7
  - Pullman National Historic Park, K-7
  - Ryan Field (Northwestern Univ. Wildcats football), A-5
  - St. Xavier University, K-5
  - Seat Geek Stadium, I-3
  - Smart Museum, H-8
  - South Shore Cultural Center, I-8
  - Stephens Convention Center, C-2
  - Triton College, E-2
  - Truman College, D-6
  - United Center (Bulls, Blackhawks), F-5
  - University of Chicago & Medical Center, H-8, I-7
  - UIC (University of Illinois at Chicago), F-6
  - Ukrainian National Museum, F-5
  - Westfield Old Orchard, A-4
  - Wintrust Arena (DePaul Univ. Blue Demons basketball, Chicago Sky), G-7
  - Wrigley Field (Cubs), D-6
  - Wright College, D-3

# Service changes

**Bus**  
**Planned Extension of #9 Ashland Route to Lawrence**  
An extension of the #9 Ashland bus route to Ravenswood/Lawrence is planned to go into effect in August 2024, but is not reflected on this map as it has not been effected as of the date of publication. We will provide more information as it becomes available. Visit [transitchicago.com/bus/9](http://transitchicago.com/bus/9) for the most current route information.

**Improved Service Hours**  
**#65 Grand**  
Weekdays and Saturdays an additional hour of service will be provided. Eastbound from Nordica, the last trip will depart at 10pm. The last westbound trip from Navy Pier will depart at 11:25pm.

**Rail**  
**Green Line - New Station!**  
The new Damen station opens effective Summer 2024. It is an accessible station and will serve all Green Line trains. The station is located at the intersection of Damen Avenue and Lake Street, less than a 1/2 mile north of the United Center.

- Green Line - Improved Service Hours**
- The first trip from **Ashland/63rd** will now depart at 3:45am on weekdays and 4:45am on weekends and holidays.
  - The first trip from **Cottage Grove** is now at 4:05am on weekdays and 5:05am on weekends and holidays.
  - The first trip from **Harlem/Lake to Cottage Grove** now departs at 3:45am on weekdays and 4:45am on weekends and holidays.
  - The first trip from **Harlem/Lake to Ashland/63rd** now departs at 4:00am on weekdays and 5:00am on weekends and holidays.
  - The last trip from **Ashland/63rd** now departs at 12:45am on all days. The last trip northbound from **Cottage Grove** now departs at 1:05am on all days.



**July 2024**

**CTA and Pace bus routes**

- CTA bus routes (1-206)
- CTA Jump routes
- CTA Express routes
- CTA limited stop routes
- Pace bus routes (208 and up)
- Pace Pulse route
- Part-time service only
- Night Owl service only
- No stops along bus route
- Limited stops along bus route
- Bus route terminal

**CTA trains and stations**

Trains operate daily unless noted.

- Blue Line**  
Between O'Hare, Downtown, and Forest Park
- Brown Line**  
Between Kimball and Downtown
- Green Line**  
Between Harlem/Lake, Downtown, and 63rd Street terminals
- Orange Line**  
Between Midway Airport and Downtown
- Pink Line**  
Between 54th/Cermak and Downtown
- Purple Line**  
Between Linden and Howard
- Purple Line Express**  
Between Linden and Downtown, weekday rush periods only
- Red Line**  
Between Loop, Downtown, and 50th/Dan Ryan
- Yellow Line**  
Between Dempster-Skokie and Howard

**Free train connections at station**

- Station temporarily closed
- Accessible station
- Sheltered bicycle parking
- Auxiliary station entrances
- Faceted matrices and staff at this entrance. No farecard machines or staff at this entrance.
- Boarding in direction shown only

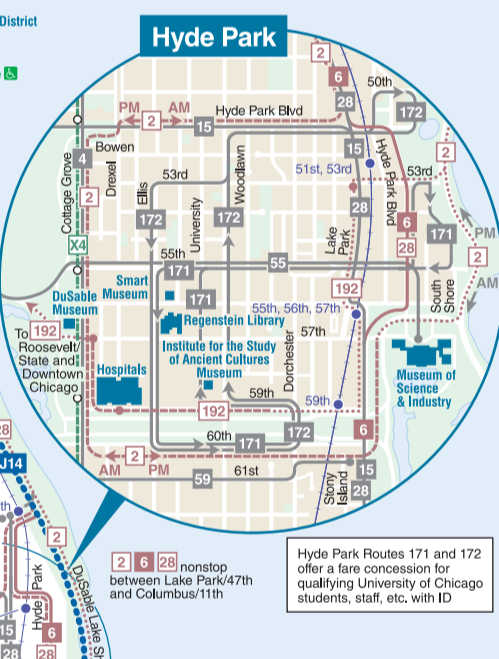
**Metra commuter rail**

- Station served daily
- Station served weekdays only
- Station served weekday rush periods only

**Other symbols**

- Point of interest
- Park & Ride lot
- Expressway or tollway
- Chicago street numbers

**Chicago street numbers start at State and Madison downtown.** State Street divides east and west addresses, and Madison Street divides north and south addresses. Suburban street numbers vary; not all use Chicago's system. One mile is equal to 800 street numbers. Example: Montrose (4400 N) is one mile north of Addison (3600 N).

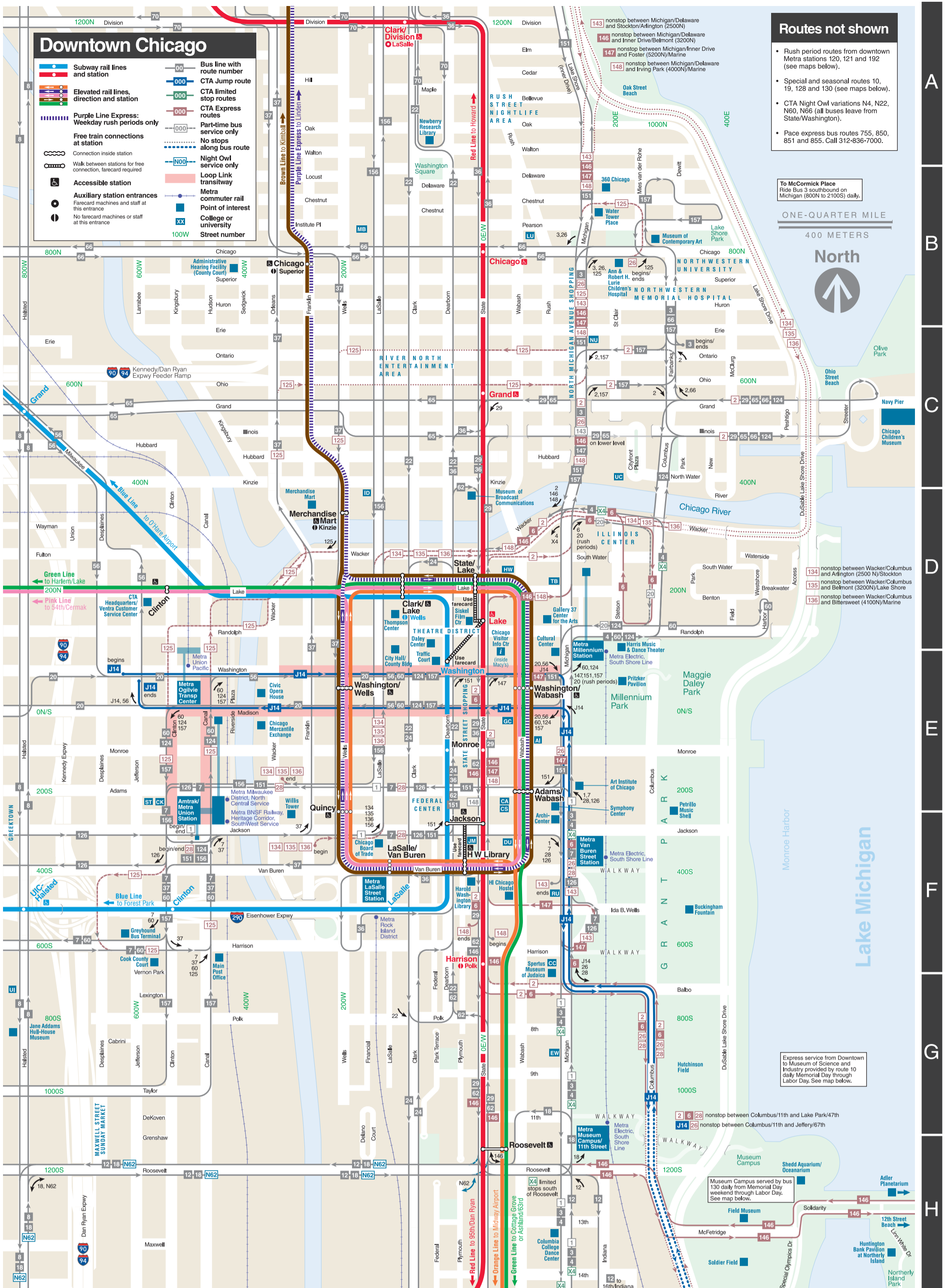


**169 69th-UPS Express**

Special UPS limited-stop service Schedule coincides with shift changes. Call 312-836-7000 for details.

- 169 to/from 69th station (CTA Red Line)
- 382 to/from Midway station (CTA Orange Line)
- 382 to/from Cicero station (CTA Green Line)
- 382 to/from 99th station (CTA Red Line)
- 890 to/from Harvey, Homewood, Chicago Heights





**Routes not shown**

- Rush period routes from downtown Metra stations 120, 121 and 192 (see maps below).
- Special and seasonal routes 10, 19, 128 and 130 (see maps below).
- CTA Night Owl variations N4, N22, N60, N66 (all buses leave from State/Washington).
- Pace express bus routes 755, 850, 851 and 855. Call 312-836-7000.

To McCormick Place  
Ride Bus 3 southbound on Michigan (800N to 2100S) daily.

ONE-QUARTER MILE  
400 METERS

North

Express service from Downtown to Museum of Science and Industry provided by route 10 daily Memorial Day through Labor Day. See map below.

Express service from Downtown to Museum of Science and Industry provided by bus 190 daily from Memorial Day through Labor Day. See map below.

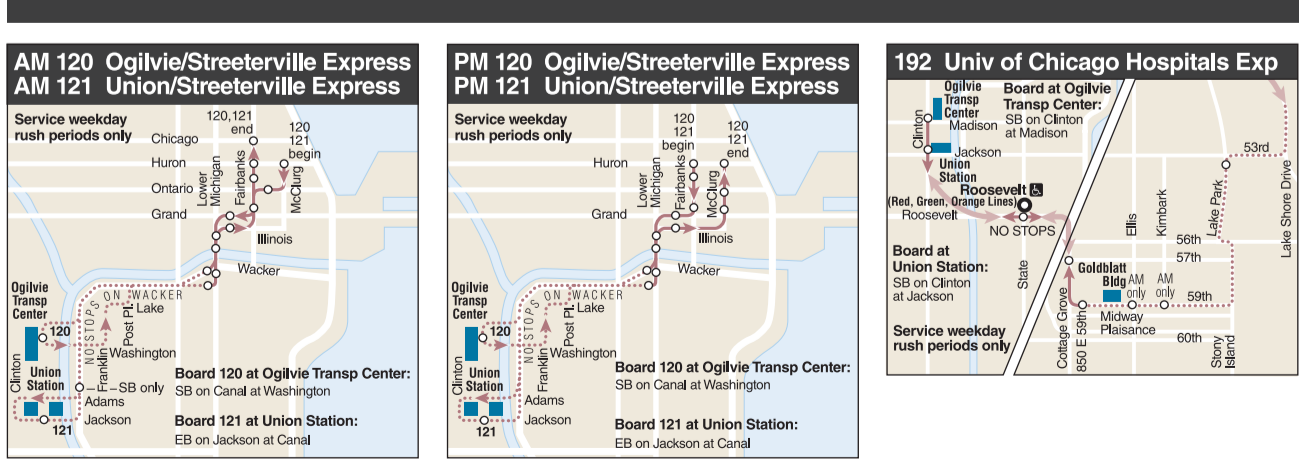
**Downtown points of interest**

- |  |  |  |
|--|--|--|
| <p><b>Railroad Terminals:</b><br/>LaSalle St. Station (Metra), F-11<br/>Millennium Station (Metra, South Shore), D-12<br/>Ogilvie Transp. Center (Metra), E-10<br/>Union Station (Amtrak, Metra), E-10</p> <p><b>Adler Planetarium, H-13</b><br/>Administrative Hearing Facility (County Court), B-10<br/>Ann &amp; Robert H. Lurie Children's Hospital, B-12<br/>Archi-Center, E-12<br/>Art Institute of Chicago, E-12</p> <p><b>Beaches:</b><br/>Oak St., A-12; Ohio St., C-13;<br/>12th St., H-13</p> <p>Buckingham Fountain, F-12<br/>Chicago Board of Trade, F-11<br/>Chicago Children's Museum, C-13<br/>Chicago Cultural Center, D-12<br/>Chicago Mercantile Exchange, E-10<br/>City Hall/County Building, E-11</p> | <p>Civic Opera House, E-10<br/>Columbia College Dance Center, H-11<br/>Cook County Court (Harrison/Clinton), F-9<br/>CTA Headquarters, D-9<br/>Daley Center, E-11<br/>Federal Buildings and Courts, E-11<br/>Field Museum, H-13<br/>Gallery 37 Center for the Arts, D-12<br/>Grant Park Festivals, F-12<br/>Greyhound Bus Terminal, F-9<br/>Harold Washington Library, F-11<br/>Harris Music &amp; Dance Theater, D-12<br/>HI Chicago Hostel, F-11<br/>Huntington Bank Pavilion at Northery Island, H-13<br/>Illinois Center area, D-12<br/>Jane Addams Hull-Home Museum, G-9<br/>Maggie Daley Park, E-12<br/>Main Post Office, F-10<br/>Maxwell Street Sunday Market, H-9<br/>Merchandise Mart, D-10<br/>Museum of Broadcast Communications, D-11</p> | <p>Museum of Contemporary Art, B-12<br/>Navy Pier, C-13<br/>Newberry Research Library, A-11<br/>Northery Island Park, H-13<br/>North Michigan Ave. shopping area, C-12<br/>Northwestern Memorial Hospital, B-12<br/>Petrillo Music Shell, E-12<br/>Pritzker Pavilion, E-12<br/>Shedd Aquarium/Oceanarium, H-13<br/>Siskel Film Center, D-11<br/>Soldier Field (Bears), H-13<br/>Spertus Museum of Judaica, G-12<br/>State Street shopping, E-11<br/>Symphony Center, E-12<br/>Theatre District, D-11<br/>Thompson (State of Illinois) Center, D-11<br/>Traffic Court (in Daley Center), D-11<br/>Ventra Customer Service Center, D-9<br/>Visitor Information Center, D-12<br/>Water Tower Place, B-12<br/>Willis Tower, E-10<br/>360 Chicago, B-12</p> |
|--|--|--|

**Colleges and universities**

- |   |  |
|---|--|
| <p><b>CA</b> Career colleges, E-11<br/><b>CC</b> Columbia College, F-11<br/><b>CK</b> Chicago-Kent College of Law (IIT), E-9<br/><b>CS</b> Chicago Semester, E-11<br/><b>DU</b> DePaul University, Downtown, F-11<br/><b>EW</b> East-West University, G11<br/><b>GC</b> Generations College, E-11<br/><b>HW</b> Harold Washington College, D-11<br/><b>ID</b> Institute of Design-IIT, D-10<br/><b>JM</b> John Marshall Law School, F-11<br/><b>LU</b> Loyola University, Water Tower, B-11<br/><b>MB</b> Moody Bible Institute, B-10</p> | <p><b>NU</b> Northwestern University School of Physical Therapy, B-12<br/><b>RU</b> Roosevelt University, F-11<br/><b>AI</b> School of the Art Institute, E-11<br/><b>ST</b> Stuart School of Business (IIT), E-9<br/><b>TB</b> Taylor Business Institute, D-11<br/><b>UC</b> University of Chicago Gleacher Center, C-12<br/><b>UI</b> University of Illinois at Chicago, G-9</p> |
|---|--|

**Rush period buses from downtown Metra train stations**



**Other special and seasonal routes**

