

All aboard!

This map gives detailed information about Chicago Transit Authority bus and elevated/subway ('L') train service and shows Pace suburban bus and Metra commuter train routes in the CTA service area. It is updated regularly and available at CTA rail stations, Metra downtown terminals, visitor centers, airports or by calling the RTA Travel Information Center.

Regional service overview

CTA runs buses (routes 1 to 206) and elevated/subway trains serving the city and 35 neighboring communities. Major routes run daily through late evening, generally every 10–20 minutes but service frequency can vary based on route and time of day—see individual timetables for details or plan a trip online or by phone in advance.

PACE runs buses throughout the suburbs (routes 208 and above and Pulse rapid routes). Many connect with CTA. Major routes generally run daily thru mid-evening, every 30–60 minutes.

You can use a Ventra Card or contactless bankcard to pay fares as you ride or use valid passes on any CTA bus or train, and on Pace buses.

METRA runs 11 suburban commuter train lines from several downtown Chicago terminals. Most routes run daily; check schedules or use trip planners to plan your trip. Fares are separate. Purchase tickets in the Ventra app. A Regional Connect Pass is available to Metra monthly ticketholders for use on CTA or Pace.

The **SOUTH SHORE LINE** runs commuter trains, daily, between downtown Chicago (Millennium and Van Buren stations) and South Bend Airport in Indiana. Fares are separate.

For information

RTA Travel Information Center for CTA, Pace and Metra: 312-836-7000. Call to request maps and schedules. Plan your trip online at [rtachicago.org](https://transitchicago.org).

CTA Customer Service: 1-888-YOUR-CTA (1-888-968-7282), weekdays 7am to 7pm. Deaf/hard-of-hearing: 711 (relay) or transitchicago.com/feedback.

Ventra Customer Service (fare system, cards and help): 1-877-NOW-VENTRA (1-877-669-8368).

Paratransit: Administered by Pace. For further information, call 1-847-364-PACE; TTY: 1-888-847-0093

Important websites:
CTA: transitchicago.com
Pace: pacebus.com
Metra: metrail.com
South Shore Line: mysouthshoreline.com
Ventra: ventrachicago.com

Detailed fare information

Regular fares

These base fares apply when fare is paid using a Ventra Card's transit value—or your own contactless payment method (i.e., contactless bankcard, Apple Pay, Google Pay).

| Type | | Full | Reduced | Student |
|--------------------------|--|--------|---------|---------|
| Bus Fare | New fare when paid on most CTA bus routes | \$2.25 | \$1.10 | 75¢ |
| 'L' train fare | New fare when paid at most stations | \$2.50 | \$1.25 | 75¢ |
| 'L' train fare at O'Hare | New fare when paid at O'Hare station, only | \$5.00 | \$1.25 | 75¢ |
| Transfers | Up to 2 additional rides on CTA within 2 hours of a new fare | Free | Free | Free |

Passes

Add to Ventra Card. Allows for unlimited rides for one person for pass length from first use.

| Type | | Full | Reduced | |
|-------------|---|------|---------|--|
| 1-Day Pass | Also available as ticket at all vending machines | \$5 | | |
| 3-Day Pass | Also available as ticket at select vending machines | \$15 | | |
| 7-Day Pass | | \$20 | | |
| 30-Day Pass | | \$75 | \$35 | |

- Passes are good for the full length of the pass period from activation. **For example, a 1-Day Pass is good for a full 24 hours** from the first time you use it to pay for a ride, a 3-Day is good for 72 hours from first use, etc. Passes can be purchased in advance and aren't activated until used.
- Passes listed above are valid on CTA buses and trains. Certain passes are also valid on Pace non-subscription and/or non-premium services, including the 30-Day Pass; see transitchicago.com for complete info on CTA passes and pacebus.com for fare info on Pace.
- Reduced Fare 30-Day Pass is available only to riders with RTA-issued Reduced Fare permits/cards.

Other fares

| Type | | Full | Reduced | Student |
|-------------------------|---|--------|---------|---------|
| Cash bus fare | Applies if paying exact cash/coin directly on bus; no transfers | \$2.50 | \$1.25 | 75¢ |
| Regional Connect Pass | Unlimited rides on CTA & Pace with a Metra Monthly Ticket | \$30 | | |
| #128 Soldier Field Exp. | Round trip fare; pay with cash/coin or Ventra Card | \$5 | \$2.50 | |

Ways to pay

Ventra Cards

Buy new plastic cards from vending machines, retailers, or add virtual card to phone via **Ventra app**. Ventra Cards offer access to the widest range of fare options including passes, regular fares and transfers. Can be shared by up to 7 people.



New plastic Ventra Cards cost \$5. Register within 90 days of purchase to have cost credited back as value.

Ventra Tickets

Buy new disposable tickets from vending machines. A good option for visitors and infrequent riders who don't have a Ventra Card or contactless payment.



Single Ride Tickets cost \$3 at most locations (\$5 for O'Hare ticket) and include up to 3 rides within 2 hours of first use.

1-Day tickets (and 3-Day, at select locations) are also available and cost the same as passes.

Contactless cards & Pay apps

Pay-as-you-go directly at reader using a contactless bankcard or standard bankcard loaded into a Pay app.

Regular fares apply; can be shared by up to 7 people.



Chicago Transit Authority



Bus & 'L' train map

July 2025



transitchicago.com/maps



Service overview

Most CTA service runs every 10–20 minutes most of the day; frequencies vary based on time of day or route. See first/last train and bus info for spans of service and see individual timetables online or by calling the RTA Travel Information Center for specific information.

Note that Sunday schedules apply on the following holidays: New Year's Day, Memorial Day, Independence Day, Labor Day, Thanksgiving and Christmas (and/or on their dates of observance).

Buses

Most routes run daily through late evening. All scheduled routes have timetables. When boarding, always check the destination sign; not all buses travel to the end of the line and some routes have branches.

Buses stop about every two blocks at posted signs which give basic service information. The Owl () symbol indicates all night service (typically runs every 30 min).

All CTA buses are accessible and have bike racks.

Trains (the 'L')

Each line has a color name. All services run daily (except Purple Line Express direct to Downtown Chicago), generally early morning through late evening. Free connections are available between all 'L' lines marked with . Accessible stations are marked on maps with ; all railcars are accessible.

At all stations, staff are on duty to help you. Customer Assistance/ Help Point call buttons are located near turnstiles and on platforms. Maps are posted in each railcar and station to help you plan your trip; timetables are also posted in stations.

Stations have signs at entrances to tell you what lines are available and to guide you to your train.



Trains are marked on the front and sides with their destination. Information is announced throughout your trip.

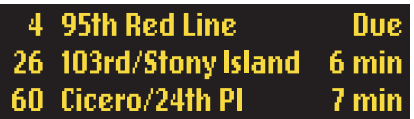


Real-time arrival info

Bus and Train trackers

Get estimated arrivals with **CTA Bus Tracker™** and **CTA Train Tracker™**

Transit trackers from CTA help take the waiting out of your trip. With estimated arrivals from CTA Bus Tracker and CTA Train Tracker, you can rest easier and spend less time waiting and more time going.



Information on both bus and train service is available on the web, in apps and by text, as well as on digital signs at many bus stops and in train stations.

Arrival information is integrated into many travel apps, including our own Ventra app.

Arrival info by text

Before you go, look up estimated arrivals using either CTA Bus Tracker or CTA Train Tracker on our website and take note of the text messaging instructions alongside arrival information on either website. They look like this:

Text **CTABUS 550** to **41411** for estimated arrivals.

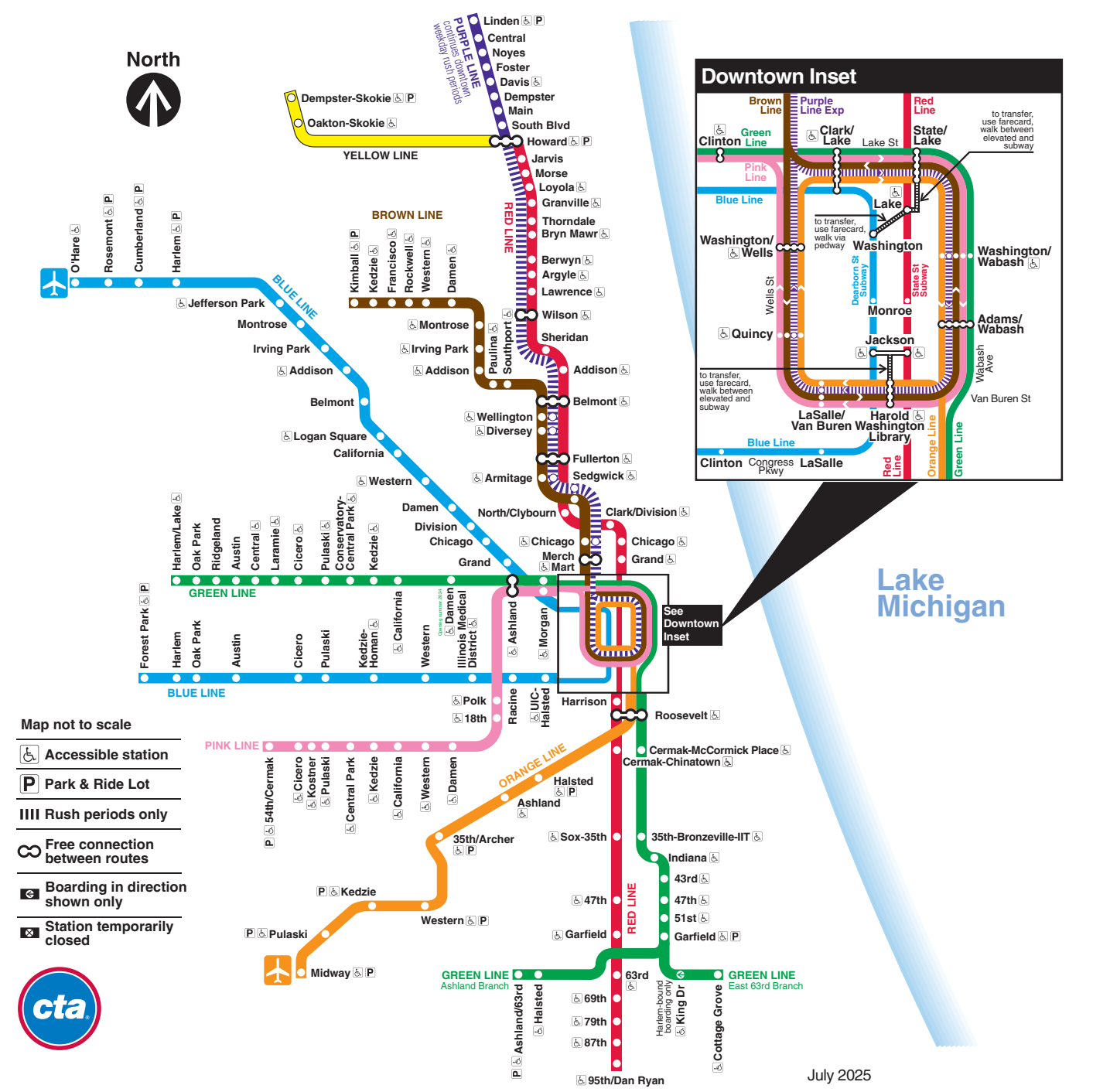
Text **CTATRAIN THOR** to **41411** for estimated arrivals.

You can also simply text CTABUS or CTATRAIN to 41411 for instructions on how to look up a stop manually.

Specific instructions are posted at the bottom of each CTA bus stop sign and on all timetable posters located in each train station.

Visit transitchicago.com/howto for more information. Message and data rates may apply; check with your mobile carrier first.

'L' (rail) system map



More information

Park & ride at stations

Pay at pay station as directed. Visit transitchicago.com/parkandride for complete parking information.

| Rail Line | Station | Cost and Time limit* | Spaces |
|-------------------|-----------------|---|--------|
| BLUE | Rosemont | \$7 for 0-14 hours \$9 for 14-18 hours \$13 for 18-24 hours | 648 |
| BLUE | Cumberland | \$6 for 0- 12 hrs; graduated rates for weekdays see transitchicago.com/parking for more details | 1633 |
| BLUE (O'HARE) | Harlem | \$7 for 12 hours | 53 |
| BLUE | Forest Park | \$5 to \$6 (varies by lot) for 12 hours | 644 |
| BROWN | Kimball | \$6 for 12 hours (weekdays) \$5 for 12 hours (weekends) | 73 |
| GREEN | Ashland/63rd | \$2 for 12 hours | 235 |
| GREEN | Garfield | \$2 for 12 hours | 130 |
| ORANGE | Midway | \$7 for 12 hours | 299 |
| ORANGE | Pulaski | \$6 for 12 hours (weekdays) \$5 for 12 hours (weekends) | 390 |
| ORANGE | Kedzie | \$2 for 12 hours | 157 |
| ORANGE | Western | \$5 for 12 hours | 200 |
| ORANGE | 35th/Archer | \$6 for 12 hours (weekdays) \$5 for 12 hours (weekends) | 69 |
| ORANGE | Halsted | \$7 for 12 hours | 31 |
| PINK | 54th/Cermak | \$2 for 12 hours | 175 |
| PURPLE | Linden | \$4 for 24 hours | 328 |
| RED/PURPLE/YELLOW | Howard | \$6 for 12 hours with ticket validation | 592 |
| YELLOW | Dempster-Skokie | \$2 for 24 hours in north lot \$3 for 24 hours in south lot | 441 |

*Rates subject to change

Bike & ride



Bicycles are permitted on CTA trains weekdays (except from 7am to 9am and 4pm to 6pm), and all day on Saturdays, Sundays and holidays. Bicycles may be prohibited on trains during periods of excessive crowding or on dates with anticipated crowding; see alerts or listen to staff instructions. Over 90 stations have indoor or sheltered bicycle parking. Bicycles can travel by bus on bus bicycle racks.

Bicycles are limited to two per train car or bus rack. Bike & Ride information is available at transitchicago.com/bikeandride and in brochure form.

Special fare programs

Reduced Fare programs

Children ages 7–11 pay a reduced fare.

Children under 7 ride free with a fare-paying customer.

Seniors 65+ and riders with disabilities, qualify with RTA Reduced Fare permit. For application information, call 1-312-913-3110 or visit rtachicago.org.

Above qualifying riders can pay a reduced fare with permits or standard Ventra fare payment methods (notify station staff or driver before paying with full fare media).

Student Fare program

The Student Reduced Fare is for children 7–20 with valid CTA Student Riding Permit.

Valid on school days 5:30am–8:30pm, only. Obtain permit through school; otherwise fill out an application on the CTA website.

Free ride programs

The following groups are eligible to ride free on CTA buses and trains:

Qualifying seniors and riders with disabilities who are enrolled in the Illinois Dept. on Aging Benefit Access Program with valid RTA ride free permit. For application information, call 1-312-913-3110 or visit rtachicago.org.

Active-duty military personnel in full uniform with US Armed Forces ID and **active-duty military personnel or qualifying disabled veterans with CTA-issues Military Service Pass**. Visit CTA website for more info.

First bus / last bus times

All CTA and Pace buses are accessible ♿ to people with disabilities. Use this chart to determine days, hours of service, where each route begins and ends, and first and last stops in each direction on each route.

CTA's Bus Tracker website (ctabustracker.com) is your source to check the location and estimated arrival times of your bus via computer or web-enabled mobile device. See Bus and Train Tracker panel below and left for more information.

About bus route number labels

Bus route numbers are shown above in boxes that indicate the route's overall service type:

| | | | |
|-----------|---|------------|---|
| 20 | Local route, service runs at least morning thru evening on weekdays | 6 | Express route, service runs at least morning thru evening on weekdays |
| 48 | Local route, part-time service on days it runs | 148 | Express route, part-time service on days it runs |
| N5 | Owl-only route, runs during overnight hours, only | J14 | Jump route, with express service and local service with fewer stops |
| X9 | X route, makes fewer stops for faster service | | |

'L' (rail) line references:

(Pink) = Pink Line (Blue) = Blue Line (Brown) = Brown Line (Orange) = Orange Line (Purple) = Purple Line (Green) = Green Line (Red) = Red Line (Yellow) = Yellow Line (R-P-Y) = Red, Purple, Yellow

| # | ROUTE & TERMINALS | WEEKDAYS | SATURDAY | SUN/HOL |
|------------|---|---|--|--|
| 1 | Bronzeville/Union Station Indiana/35th north to Union Station | 5:45a-9:00a & 2:25p-6:25p | | |
| | Union Station south to Michigan/34th | 6:15a-9:00a & 3:00p-7:00p | | |
| 2 | Hyde Park Express 60th/Cottage Grove north to Navy Pier | 6:00a-9:20a & 3:40p-6:05p | | |
| | Navy Pier south to 60th/Cottage Grove | 6:55a-9:20a & 3:30p-7:05p | | |
| | • No stops between Hyde Park area and Columbus/11th (Museum Campus). • AM rush: Clockwise loop in Hyde Park, enters DuSable Lake Shore Drive NB at 47th; exits SB at 57th. • PM rush: Counterclockwise loop in Hyde Park, enters DuSable Lake Shore Drive NB at 57th; exits SB at 47th. | | | |
| 3 | King Drive 95th ♀ (Red Line) North to Fairbanks/Huron Fairbanks/Erie South to 95th (Red Line) | 4:20a-11:00p 5:00a-10:55p | 5:50a-10:55p | 5:50a-10:55p |
| | • Earlier weekday southbound service from 25th/Michigan starts at 5:00am. • Earlier Saturday northbound service from 79th/King Drive starts at 4:25am. | | | |
| 4 | Cottage Grove ♀ 115th/Cottage Grove north to Columbus/S. Water Columbus/S. Water south to 115th/Cottage Grove | 4:55a-11:20p 4:55a-11:45p | 5:00a-11:25p 5:00a-10:15p | 5:05a-11:20p 5:55a-10:10p |
| | 95th Cottage Grove north to Columbus/S. Water Columbus/S. Water south to 95th/Cottage Grove | All times | All times | All times |
| | • Select late evening, early morning, and all overnight (Owl) service operates between Columbus/South Water and 95th/Dan Ryan Red Line. | | | |
| X4 | Cottage Grove Express • Limited stops along entire route. 95th ♀ (Red Line) North to Columbus/South Water | 5:55a-9:05a & 1:30p-4:40p | | |
| | Columbus/South Water South to 95th ♀ (Red Line) | 6:35a-9:40a & 2:45p-6:15p | | |
| | • Additional northbound service from 79th/Cottage Grove starts at 5:30am | | | |
| N5 | South Shore Night Bus ♀ 95th/Dan Ryan ♀ (Red) north to 60th/Dan Ryan ♀ (Red) 60th/Dan Ryan ♀ (Red) south to 95th/Dan Ryan ♀ (Red) | 11:50p-4:20a | 11:50p-4:20a | 11:50p-4:50a |
| | | 12:15a-4:45a | 12:15a-4:45a | 12:15a-5:15a |
| 6 | Jackson Park Express 79th/South Shore north to Wacker/Columbus Wacker/Columbus south to 79th/South Shore | 4:00a-11:50p 5:00a-11:50p | 4:45a-12:05a 4:40a-1:00a | 4:55a-12:00m 5:50a-1:00a |
| | • No stops between 47th/Lake Park and Columbus/11th (Museum Campus). | | | |
| 7 | Harrison Harrison/Central east to Michigan/Ida B. Wells Michigan/Ida B. Wells west to Harrison/Central | 6:00a-9:45p | | |
| 8 | Halsted Halsted/79th north to Broadway/Waveland Broadway/Waveland south to Halsted/79th | 4:05a-12:30a 4:05a-12:40a | 3:40a-12:30a 4:05a-12:45a | 4:05a-12:30a 5:00a-12:30a |
| 8A | South Halsted Halsted/119th north to 79th/Perry 79th/Perry south to Halsted/119th | 6:00a-12:25a 5:25a-11:40p | 6:00a-12:20a 5:25a-11:40p | 6:00a-12:15a 5:25a-11:40p |
| | Halsted/127th north to 79th/Perry | 6:00a-12:25a 9:15p-12:20a | 6:00a-12:15a | 6:00a-12:15a |
| | 79th/Perry south to Halsted/127th | 8:30a-1:35p & 8:35p-11:40p | 6:25a-11:40p | 5:25a-11:40p |
| | • Pace bus #352 provides limited stop service at all times south of 95th Street. | | | |
| 9 | Ashland ♀ Ashland/95th north to Ravenswood/Metra Ravenswood/Metra south to Ashland/95th | 2:50a-11:55p 4:10a-1:25a | 3:15a-11:50p 4:10a-1:30a | 3:25a-11:55p 4:10a-1:25a |
| | • Overnight (Owl) buses operate between 95th/Dan Ryan ♀(Red) station and North/Clerk. Vincennes/104th north to Ravenswood/Metra Ravenswood/Metra south to Vincennes/104th | 6:05a-9:10a & 2:30p-7:00p | | |
| | | 4:30a-7:05a & 12:15p-5:00p | | |
| X9 | Ashland Express • Limited stops along entire route. Ashland/95th north to Irving Park/Sheridan | 5:50a-9:00a & 2:25p-6:00p | | |
| | Irving Park/Sheridan south to Ashland/95th | 6:00a-9:00a & 3:00p-6:00p | | |
| | • Additional service northbound from 74th/Ashland AM starting at 4:40am and PM at 1:20p. • Additional service southbound to 74th/Ashland AM until 10:45am and in the Evening until 7:45p. | | | |
| 10 | Museum of Science & Industry Michigan/Chestnut south to Museum Museum north to Michigan/Chicago | 8:55a-3:55p 9:40a-6:10p | 8:55a-3:55p 9:40a-4:40p | 8:55a-3:55p 9:40a-4:40p |
| | • Operates daily Memorial Day through Labor Day. • No stops between Columbus/11th (Museum Campus) and Museum of Science and Industry. | | | |
| 11 | Lincoln Western ♀(Brown) north to Howard/McCormick Howard/McCormick south to Western ♀(Brown) | 6:00a-7:00p 6:25a-7:30p | 7:10a-7:00p 7:35a-7:30p | 7:05a-6:30p 7:30a-7:00p |
| 12 | Roosevelt Central/Harrison east to 16th/Indiana 16th/Indiana west to Central/Harrison | 4:10a-12:30a 4:05a-12:25a | 4:10a-12:30a 4:15a-12:30a | 4:35a-12:30a 4:15a-12:40a |
| J14 | Jeffery Jump 103rd/Stony Island north to Washington/Jefferson Washington/Jefferson south to 103rd/Stony Island | 3:45a-10:20p 5:15a-11:10p | 4:55a-9:00p 6:55a-11:25p | 5:55a-9:00p 7:35a-10:50p |
| | • No stops between Jeffery/67th and Columbus/11th (Museum Campus). • Fewer stops between 103rd and 67th - see map on other side. | | | |
| 15 | Jeffery Local 103rd/Stony Island north to 47th/Dan Ryan ♀ (Red) 47th/Dan Ryan ♀ (Red) south to 103rd/Stony Island | 4:00a-12:05a 4:50a-1:00a | 4:30a-12:10a 5:20a-1:00a | 4:40a-12:10a 5:25a-1:00a |
| 18 | 16th/18th 16th/Cicero east to Roosevelt ♀ (Red, Green, Orange) Roosevelt ♀ (Red, Green, Orange) west to 16th/Cicero | 6:00a-9:35p 6:00a-10:30p | 7:00a-9:40p 7:00a-10:30p | 8:00a-9:40p 7:55a-10:30p |
| 19 | United Center Express For Bulls and Blackhawks games, and selected events at United Center. Call 312-836-7000 for information. • After events, buses operate every few minutes for up to one hour. • No stops between United Center and Halsted/Randolph | | | |
| 20 | Madison ♀ Madison ♀/Michigan Madison ♀/Austin east to Randolph/Columbus Randolph/Columbus west to Madison ♀/Austin | All times | All times | All times |
| | | 4:15a-8:30a & 1:50p-6:25p | | |
| | | 4:55a-9:30a & 2:45p-7:30p | | |
| 21 | Cermak 54th/McMack ♀ (Pink) east to 25th/Michigan 25th/Michigan west to 54th/McMack ♀ (Pink) | 4:10a-10:30p 4:45a-11:20p | 4:10a-10:55p 5:00a-11:20p | 5:05a-10:30p 6:45a-11:20p |
| | 26th/Riverside Mall east to 25th/Michigan 25th/Michigan west to 26th/Riverside Mall | 4:55a-10:20p 4:45a-11:20p | 5:00a-10:30p 6:45a-11:20p | 6:45a-8:35p 8:00a-7:40p |
| | • Later eastbound service from North Riverside Mall to Cermak/Pulaski weekdays until 12:10am and Saturdays until 12:15am. | | | |
| 22 | Clark ♀ Between Howard ♀ (Red, Purple, Yellow) & Clark/Harrison | All times | All times | All times |
| 24 | Wentworth 79th/Vincennes north to Dearborn/Randolph Clark/Lake south to 79th/Vincennes 87th/Racine north to Dearborn/Randolph Clark/Lake south to 87th/Racine | 5:45a-7:40p 6:40a-8:30p 7:00a-9:20a & 1:40p-7:30p 6:40a-8:30a & 12:30p-6:00p | 5:45a-10:30p 6:40a-8:30p 7:00a-9:20a & 1:40p-7:30p 6:40a-8:30a & 12:30p-6:00p | |
| 26 | South Shore Express 103rd/Stony Island north to Chicago/Fairbanks Chicago/Mies south to 103rd/Stony Island | 4:15a-1:35p 1:15p-9:20p | | |
| 28 | Stony Island 103rd/Stony Island north to 47th/Lake Park 47th/Lake Park south to 103rd/Stony Island Olive-Harvey College north to 47th/Lake Park 47th/Lake Park south to Olive-Harvey College Olive-Harvey College north to Union Station Union Station south to Olive-Harvey College | 4:00a-11:45p 4:00a-12:25a 5:45a-10:10p 5:20a-9:35p 5:45a-9:05a & 3:25p-4:55p 7:00a-9:40a & 3:55p-6:30p | 4:45a-12:00m 5:10a-12:30a 5:40a-10:30p 5:50a-10:30p 5:45a-9:05a & 3:25p-4:55p 7:00a-9:40a & 3:55p-6:30p | 5:05a-12:00m 5:10a-12:30a 5:40a-10:30p 5:50a-10:30p 5:40a-10:30p 5:40a-10:30p 5:40a-10:30p |
| | • No stops between 47th/Lake Park and Columbus/11th (Museum Campus). | | | |
| 29 | State 95th/Dan Ryan ♀ (Red) north to Navy Pier Navy Pier south to 95th/Dan Ryan ♀ (Red) | 4:00a-11:30p 5:00a-12:30a | 4:00a-11:30p 5:00a-12:30a | 4:00a-11:30p 5:00a-12:35a |
| 30 | South Chicago • Earlier Saturday Southbound service starts from 92nd Commercial at 5:00am Hegewisch Station north to 69/Dan Ryan ♀ (Red) 69/Dan Ryan ♀ (Red) south to Hegewisch Station Hegewisch Station north to 79th/South Chicago 79th/South Chicago south to Hegewisch Station | 4:30a-10:30p 4:40a-10:30p 4:30a-10:30p 4:30a-10:30p | 4:55a-10:30p 5:50a-10:30p 4:55a-10:30p 6:00a-10:40p | 5:00a-10:30p 5:50a-10:30p 6:00a-9:45p 6:40a-10:30p |
| 31 | 31st Ashland ♀ (Orange) east to 33rd Place/King Drive 33rd Place/King Drive west to Ashland ♀ (Orange) | 7:00a-7:20p | | |
| 34 | South Michigan ♀ Between 131st/Ellis and 95th/Dan Ryan ♀ (Red) | All times | All times | All times |
| | • Also service to Carver Military Academy at 132nd/Ooty. | | | |

| # | ROUTE & TERMINALS | WEEKDAYS | SATURDAY | SUN/HOL |
|--|---|--|---|---|
| 35 | 31st/35th | | | |
| | 36th/Kedzie east to 35th/Cottage Grove | 3:25a-11:20p | 3:35a-11:25p | 3:55a-11:20p |
| | 35th/Cottage Grove west to 36th/Kedzie | 3:30a-11:50p | 3:30a-11:55p | 4:30a-11:50p |
| | Cicero/24th Pl east to 35th/Cottage Grove | 4:40a-8:05p | 4:40a-8:00p | 5:10a-8:00p |
| | 35th/Cottage Grove west to Cicero/24th Pl | 3:30a-7:00p | 3:30a-6:50p | 4:30a-7:00p |
| • Extended to Lakeland (31st) Weekends and holidays Spring (early April) through Labor Day and daily starting in early June through late August. 9:10am - 9:40pm | | | | |
| 36 | Broadway | | | |
| | Clark/Devon south to LaSalle/Metra LaSalle/Metra north to Clark/Devon | 4:00a-11:20p 4:55a-12:30a | 4:20a-11:20p 4:55a-12:40a | 4:20a-11:20p 5:00a-12:30a |
| 37 | Sedgwick | | | |
| | Fullerton ♂ (Red, Brown, Purple Express) south to Clinton ♂ (Blue) Clinton (Blue) north to Fullerton ♂ (Red, Brown, Purple Express) | 6:05a-6:55p 6:40a-7:30p | | |
| 39 | Pershing | | | |
| | 38th/St. Louis east to 40th/Lake Park 40th/Lake Park west to 38th/St. Louis | 5:00a-10:00p 5:40a-10:40p | 7:30a-5:15p 8:10a-6:00p | 7:30a-5:15p 8:10a-6:00p |
| 43 | 43rd | | | |
| | 41st/Halsted east to Oakenwald/43rd | 5:00a-8:10p | 6:40a-6:50p | 7:00a-6:50p |
| | Oakenwald/43rd west to 41st/Halsted | 5:20a-8:00p | 7:05a-7:15p | 7:20a-7:15p |
| | 47th/Dan Ryan ♂ (Red) east to Oakenwald/43rd Oakenwald/43rd west to 47th/Dan Ryan ♂ (Red) | 5:05a-10:40p 5:20a-10:55p | | |
| 44 | Wallace/Racine | | | |
| | Racine/87th north to Halsted ♂ (Orange) Halsted ♂ (Orange) south to Racine/87th | 4:30a-9:40p 5:15a-10:25p | 8:00a-6:00p 8:50a-6:45p | 9:00a-6:00p 9:45a-6:45p |
| 47 | 47th | | | |
| | Midway ♂ (Orange) east to 47th/Lake Park 47th/Lake Park west to Midway ♂ (Orange) | 4:00a-12:35a 4:00a-12:40a | 4:00a-12:35a 4:00a-12:40a | 4:00a-12:35a 4:00a-12:40a |
| 48 | South Damen | | | |
| | 87th/Damen north to Western ♂ (Orange) Western ♂ (Orange) south to 87th/Damen | 6:35a-9:25a & 2:05p-6:05p 6:30a-9:30a & 2:35p-6:40p | | |
| 49 | Western ♀ | | | |
| | Between Western/79th and Western/Berwyn (5300N) | All times | All times | All times |
| 49B | North Western | | | |
| | Western/Howard south to Western ♂ (Brown) Western ♂ (Brown) north to Western/Howard | 4:35a-12:35a 4:20a-12:20a | 4:35a-12:40a 4:20a-12:20a | 5:35a-12:35a 5:20a-12:20a |
| X49 | Western Express • Limited stops along entire route. Western/79th north to Western/Berwyn (5300N) | 5:30a-9:00a & 2:30p-5:30p | | |
| | Western/Berwyn south to Western/79th | 6:00a-9:00a & 2:25p-5:30p | | |
| | | | | |
| 50 | Damen | | | |
| | 59th/Archer ♂ (Orange) north Ashland/Clark south to 35th/Archer ♂ (Orange) | 5:35a-11:15p | 6:10a-11:10p | 6:05a-11:05p |
| 51 | 51st | | | |
| | Kedzie ♂ (Orange) east to 47th/Dan Ryan ♂ (Red) 47th/Dan Ryan ♂ (Red) west to Kedzie ♂ (Orange) | 6:00a-8:50p 5:35a-8:30p | 6:00a-8:50p 5:35a-8:30p | 8:00a-8:50p 7:35a-8:30p |
| 52 | Kedzie | | | |
| | Kedzie/63rd north to Kedzie/Chicago | 4:30a-10:40p | 5:00a-10:40p | 6:00a-10:20p |
| | Kedzie/Chicago south to Kedzie/63rd | 4:50a-11:00p | 5:20a-10:40p | 6:10a-10:40p |
| | • Earlier southbound service from Van Buren/Kedzie on weekdays begins at 3:55am. • Later northbound service to Van Buren/Kedzie until 11:45pm weekdays, 11:25pm Saturdays, Sundays and holidays. | | | |
| 52A | South Kedzie • Earlier northbound service from 79th starting at 03:35 weekdays and 7:00 Sundays. 115th/Springfield north to Kedzie ♂ (Orange) Kedzie ♂ (Orange) south to 115th/Springfield | 4:15a-10:10p 3:55a-10:50p | 4:55a-9:55p 4:30a-9:40p | 7:45a-8:50p 7:30a-8:35p |
| | | | | |
| 53 | Pulaski ♀ | | | |
| | Between Harrison & Irving Park Pulaski/31st north to Pulaski/Peterson Pulaski/Peterson south to Pulaski/31st | All times 3:55a-1:00a 3:55a-1:00a | All times 3:55a-1:00a 3:55a-1:00a | All times 4:55a-1:00a 3:55a-1:00a |
| 53A | South Pulaski | | | |
| | Pulaski/81st north to Pulaski/31st | 4:00a-11:40p | 4:50a-10:35p | 6:20a-10:35p |
| | Pulaski/31st south to Pulaski/81st | 4:35a-12:15a | 5:25a-11:10p | 6:50a-11:05p |
| | Pulaski/111th north to Pulaski/31st | 3:45a-11:25p | 5:55a-10:25p | 9:20a-10:20p |
| | Pulaski/31st south to Pulaski/111th | 4:35a-12:15a | 5:25a-11:10p | 8:20a-10:20p |
| | 115th/Springfield north to Pulaski/31st Pulaski/31st south to 115th/Springfield | 4:35a-11:25p 4:35a-12:15a | | |
| 54 | Cicero | | | |
| | Cicero/24th Place north to Cicero/Montrose Cicero/Montrose south to Cicero/24th Place | 4:00a-12:50a 4:00a-12:45a | 4:00a-12:40a 4:10a-12:40a | 4:00a-12:30a 4:10a-12:35a |
| 54A | North Cicero/Skokie Blvd. | | | |
| | Irving/Pulaski (Blue) north to Old Orchard Mall/Skokie Courthouse | 6:00a-9:40a & 2:10p-5:45p | | |
| | Old Orchard Mall/Skokie Courthouse south to Irving/Pulaski (Blue) | 6:30a-9:35a & 2:00p-6:15p | | |
| | • Southbound service operates from Skokie Courthouse to Dempster-Skokie ♂ (Yellow) until 6:35pm. | | | |
| | | | | |
| 54B | South Cicero | | | |
| | Ford City Mall north to Cermak/Kenton Cermak/Kenton south to Ford City Mall • Extended service daily for Dart Container shift changes. | 5:05a-11:40p 4:30a-11:05p | 4:55a-11:25p 4:20a-10:50p | 7:20a-8:00p 6:40a-7:10p |
| 55 | Garfield ♀ | | | |
| | Midway ♂ (Orange) east to Museum of Sci & Ind Museum of Sci & Ind west to Midway ♂ (Orange) • Overnight (Owl) buses operate between Museum of Science & Industry and 55th/St. Louis. | 5:00a-2:00a 4:10a-1:10a | 5:00a-2:00a 4:10a-1:10a | 5:00a-2:00a 4:10a-12:45a |
| 55A | 55th/Austin | | | |
| | Austin/65th east to Midway ♂ (Orange) Midway ♂ (Orange) west to Austin/65th | 5:30a-8:45a & 3:40p-6:35p 5:10a-8:20a & 3:20p-6:10p | | |
| 55N | 55th/Narragansett | | | |
| | Narragansett/63rd east to Midway ♂ (Orange) Midway ♂ (Orange) west to Narragansett/63rd | 5:40a-8:25p 5:25a-8:05p | 5:50a-7:20p 5:30a-7:00p | |
| 56 | Milwaukee | | | |
| | Jeff Park ♀ (Blue) south to Washington/Wabash Madison/Wabash north to Jeff Park ♀ (Blue) | 4:20a-9:40p 5:10a-10:40p | 4:20a-9:40p 5:05a-10:40p | 4:20a-9:40p 5:05a-10:30p |
| 57 | Laramie | | | |
| | Grand/Latrobe south to Cicero/Harrison (Blue) Cicero/Harrison (Blue) north to Grand/Latrobe | 5:40a-9:00p 6:00a-9:20p | 6:20a-6:00p 6:35a-6:20p | 8:40a-6:00p 9:00a-6:15p |
| 59 | 59th/61st | | | |
| | Midway ♂ (Orange) east to 60th/Stony Island 60th/Stony Island west to Midway ♂ (Orange) | 6:05a-8:00p 5:40a-8:10p | 7:50a-7:50p 7:45a-8:05p | |
| 60 | Blue Island/26th ♀ | | | |
| | Cicero/24th Pl east to Harbor Drive/Randolph | 4:35a-11:00p | 4:40a-11:00p | 5:20a-11:00p |
| | Harbor Drive/Randolph west to Cicero/24th Pl | 5:15a-11:50p | 5:30a-11:50p | 6:05a-11:55p |
| | Overnight (Owl) buses operate between Washington/State and 54th/Cermak ♂ (Pink). | | | |
| 62 | Archer ♀ | | | |
| | Archer/Harlem north to State/Kinzie State/Kinzie south to Archer/Harlem • Overnight (Owl) buses operate between State/Washington and Midway Airport via State, Roosevelt, Halsted, Archer and Cicero. | 4:00a-2:00a 3:30a-1:15a | 4:20a-2:00a 4:00a-1:15a | 4:30a-2:00a 3:30a-1:15a |
| 62H | Archer/Harlem | | | |
| | 63rd/Archer east to Midway ♂ (Orange) Midway ♂ (Orange) west to 63rd/Archer | 5:15a-8:20p 4:50a-8:00p | 5:30a-6:30p 5:25a-6:25p | |
| 63 | 63rd ♀ | | | |
| | Between Midway ♂ (Orange) & 63rd/Stony Island • Extended to Lakeland (63rd) Weekends and holidays Spring (early April) through Labor Day and daily starting in early June through late August. 9:00am - 9:30pm | All times | All times | All times |
| 63W | West 63rd | | | |
| | 63rd/Archer east to Midway ♂ (Orange) Midway ♂ (Orange) west to 63rd/Archer • Service on this route is coordinated with Pace Route #36. | 4:20a-11:00p 4:00a-10:40p | 5:05a-11:00p 4:40a-10:40p | 7:00a-10:00p 6:40a-9:40p |
| 65 | Grand | | | |
| | Grand/Nordica east to Navy Pier Navy Pier west to Grand/Nordica | 4:55a-10:00p 5:35a-11:00p | 5:00a-10:00p 5:50a-11:00p | 6:40a-9:05p 7:30a-10:00p |
| 66 | Chicago ♀ | | | |
| | Chicago/Austin east to Navy Pier Navy Pier west to Chicago/Austin • Overnight (Owl) buses operate between State/Washington and Chicago/Austin. | 4:00a-12:00m 5:00a-12:55a | 4:10a-11:55p 5:05a-12:55a | 4:15a-12:00m 5:10a-12:50a |
| 67 | 67th/69th/71st | | | |
| | Ford City Mall east to 67th/South Shore | 4:45a-11:20p | 5:00a-11:15p | 6:40a-11:20p |
| | 67th/South Shore west to Ford City Mall | 5:15a-12:10a | 5:10a-12:10a | 5:45a-12:10a |
| | • Some eastbound trips serve LaSalle Hospital 6:00am-11:05pm. • Overnight (Owl) service between 69th/Dan Ryan ♂ (Red) and 71th/Jeffery provided by #N bus. | | | |
| 68 | Northwest Highway | | | |
| | Park Ridge/Metra south to Jefferson Park ♂ (Blue) Jefferson Park ♂ (Blue) north to Park Ridge/Metra | 4:50a-9:50p 4:55a-9:30p | 4:45a-9:45p 4:40a-9:30p | 6:45a-8:15p 6:40a-8:00p |
| 70 | Division | | | |
| | Division/Austin east to Walton/Dearborn Walton/Dearborn west to Division/Austin | 4:40a-10:35p 5:20a-11:20p | 5:00a-10:40p 5:40a-11:25p | 5:00a-10:40p 5:40a-11:20p |
| 71 | 71st/South Shore | | | |
| | 112th/Torrence north to 69th ♂ (Red) | 4:45a-11:40p | 4:40a-11:40p | 5:20a-11:40p |
| | 69th ♂ (Red) south to 112th/Torrence | 5:50a-11:50p | 5:10a-11:45p | 5:40a-11:45p |
| | 73rd/Exchange north to 69th ♂ (Red) 69th ♂ (Red) south to 73rd/Exchange | 4:30a-1:05a 4:10a-12:45a | 5:05a-1:00a 5:10a-12:35a | 5:40a-12:00m 5:40a-11:45a |
| 72 | North | | | |
| | North/Narragansett east to North/Clark North/Clark west to North/Narragansett | 4:10a-12:50a 4:00a-12:45a | 4:10a-12:45a 4:00a-12:30a | 4:15a-12:40a 4:05a-12:25a |
| | North/Harlem east to North/Clark North/Clark west to North/Harlem | 4:05a-12:45a 4:00a-12:45a | 4:10a-11:10p 4:00a-10:10p | 5:55a-12:40a 5:55a-12:40a |
| | • Extended to Lakeland (North Avenue) Weekends and holidays Spring (early April) through Labor Day and daily starting in early June through late August. • Earlier eastbound service from North/Cicero starts at 03:25am daily. • Later evening service daily to North/Pulaski until 01:30am. | | | |
| 73 | Armitage | | | |
| | Grand/Latrobe east to Clark/North Clark/North west to Grand/Latrobe | 4:20a-9:40p 5:00a-10:20p | 5:20a-6:40p 6:00a-7:30p | 6:20a-6:40p 7:00a-7:25p |
| 74 | Fullerton | | | |
| | Grand/Nordica east to Fullerton/Halsted Fullerton/Halsted west to Grand/Nordica | 4:00a-12:00m 4:20a-12:45a | 4:00a-12:00m 4:45a-12:40a | 4:50a-12:00m 4:25a-12:40m |
| 75 | 74th/75th | | | |
| | 74th/Damen east to 75th/South Shore 75th/South Shore west to 74th/Damen | 5:00a-11:00p 5:45a-11:45p | 5:00a-11:00p 5:45a-11:45p | 5:00a-11:00p 5:40a-11:35p |
| 76 | Diversey | | | |
| | Diversey/Harlem east to Nature Museum Nature Museum west to Diversey/Harlem • Later eastbound service from Harlem to Logan Square (Blue) until 12:05am on weekdays, 11:10pm on Saturdays and until 9:35pm on Sundays and Holidays. | 4:50a-10:30p 4:50a-11:20p | 6:00a-9:20p 5:40a-10:20p | 8:00a-7:45p 8:05a-8:40p |
| 77 | Belmont ♀ | | | |
| | Between Belmont/Harlem and Belmont/Halsted | All times | All times | All times |
| | Belmont/Cumberland east to Belmont/Halsted Belmont/Halsted west to Belmont/Cumberland | 4:05a-2:15a 3:30a-12:55a | 4:15a-2:15a 3:30a-12:55a | 4:15a-1:45a 3:30a-12:55a |
| | Belmont/Cumberland east to Lake Shore/Diversey Lake Shore/Diversey west to Belmont/Cumberland | 4:20a-11:50p 5:20a-12:45a | 4:40a-12:00m 5:35a-12:55a | 6:10a-11:50p 7:05a-12:45a |

Quick ride guide

To major attractions from the downtown (Loop) area daily.
The **Chicago Visitor Center** is located Downtown at Macy's on State Street.
Please visit [ChooseChicago.com](#) for visitor information.
Department of Cultural Affairs and Special Events
hotline: 312-744-3370.

- Adler Planetarium***
bus 146 south on State
- Chicago Children's Museum***
bus 29 north on State or
bus 124 east on Washington
- Chicago History Museum***
buses 22, 36 north on Dearborn
or 3 north on Michigan
- Chinatown**
Red Line train (State Street Subway) south to Cermak-Chinatown or bus 62 south on State
- Field Museum****
bus 146 south on State
- Frank Lloyd Wright District, Oak Park**
Green Line train west to Oak Park Ave.
- Garfield Park Conservatory**
Green Line train west to Conservatory
- Guaranteed Rate Field (White Sox)**
Red Line (State Street Subway) south to Sox-35th or Green Line (Loop Elevated) train south to 35th-Bronzeville-IT
- Huntington Bank Pavilion at Northerly Island**
bus 146 south on State
- Lincoln Park Zoo/Conservatory***
bus 151 north on Dearborn (or on Michigan north of Washington)
- McCormick Place**
bus 3 south to Michigan or Green Line to Cermak-McCormick Place
- Midway Airport**
Orange Line train from Loop Elevated stations
- Museum of Science and Industry**
bus 6 south on State; Also bus 10 daily Memorial Day through Labor Day

* Also direct service to this location from Ogilvie Transportation Center and/or Union Station at most times. Call 312-836-7000 for details.
** Direct service to this location from Ogilvie Transportation Center and Union Station, bus 130 daily, Memorial Day weekend through Labor Day, and bus 128 for Bears games.

Points of interest

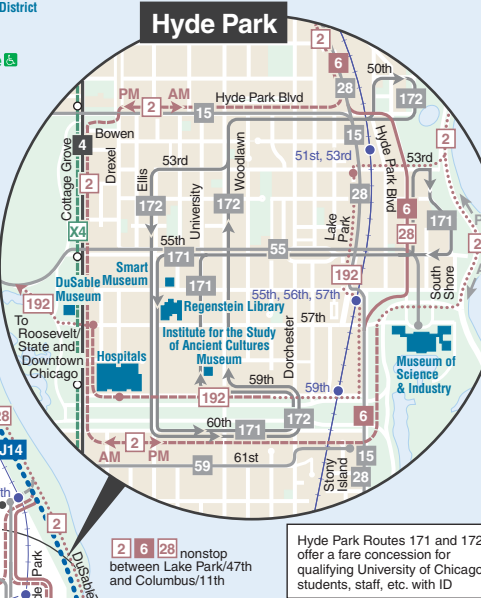
- Allstate Arena, C-1
Baha'i Temple, A-5
Balzekas Museum of Lithuanian Culture, I-4
Brickyard Shopping Center, E-3
Brookfield Zoo, G-2
Chicago History Museum, E-6
Chicago Ridge Mall, J-3
Chicago State Univ., K-7
Chinatown, G-6
Concordia University, F-3
Cook County Courts:
Bridgeview, K-3;
Chicago at 26th/California, G-5;
Maywood, F-2;
Skokie, A-4
Copernicus Center, D-4
Credit Union 1 Arena, F-6
Daley College, J-4
Dawson Technical Institute, H-6
DePaul University, Lincoln Park, E-6
DeVry University, D-5
Dominican University, E-3
DuSable Museum, H-7, I-7
Edens Plaza, A-4
Fashion Outlets of Chicago, C-2
Ford City Mall, I-4
Frank Lloyd Wright Historic District, F-3
Garfield Park Conservatory, F-5
Golf Mill Shopping Center, A-2
Greektown, F-6
Guaranteed Rate Field (White Sox), H-6
Harlem/Irving Plaza, D-3
Hines VA Hospital, G-2
Illinois Holocaust Museum & Information Center, A-4
Illinois Institute of Technology, G-6
Illinois Medical District, F-5
Institute for the Study of Ancient Cultures Museum, H-8
International Museum of Surgical Science, E-6
Jane Addams Hull-House Museum, see IUC, F-6
Kendall College, E-6
Kennedy-King College, I-6
Lincoln Park Zoo and Conservatory, E-6
Lincolnwood Town Center, B-5
Loyola Medical Center, G-2
Loyola University, Lake Shore, C-6
Malcolm X College, F-5
McCormick Place, G-6
Midway Airport, I-4
Moraine Valley College, K-2
Morton College, H-4
Museum of Science & Industry, H-8, I-7
National-Louis University, A-5
National Museum of Mexican Art, G-6
National Veterans Art Museum, D-4
Northeastern Illinois University, C-5
North Park University, D-5
North Riverside Park Mall, G-3
Northwestern University, Evanston, A-6
Notebaert Nature Museum, E-6
Oakton Community College, A-1, B-4
O'Hare Airport, C-1
Olive-Harvey College, K-7
Orland Square Mall, L-2
Polish Museum of America, F-6
Prairie Avenue Historic District, G-7
Pullman Community Center, K-7
Pullman National Historic Park, K-7
Ryan Field (Northwestern Univ. Wildcats football), A-5
St. Xavier University, K-5
Seat Geek Stadium, I-3
Smart Museum, H-8
South Shore Cultural Center, I-8
Stephens Convention Center, C-2
Triton College, E-2
Truman College, D-6
United Center (Bulls, Blackhawks), F-5
University of Chicago & Medical Center, H-8, I-7
UIC (University of Illinois at Chicago), F-6
Ukrainian National Museum, F-5
Westfield Old Orchard, A-4
Wintrust Arena (DePaul Univ. Blue Demons basketball, Chicago Sky), G-7
Wrigley Field (Cubs), D-6
Wright College, D-3

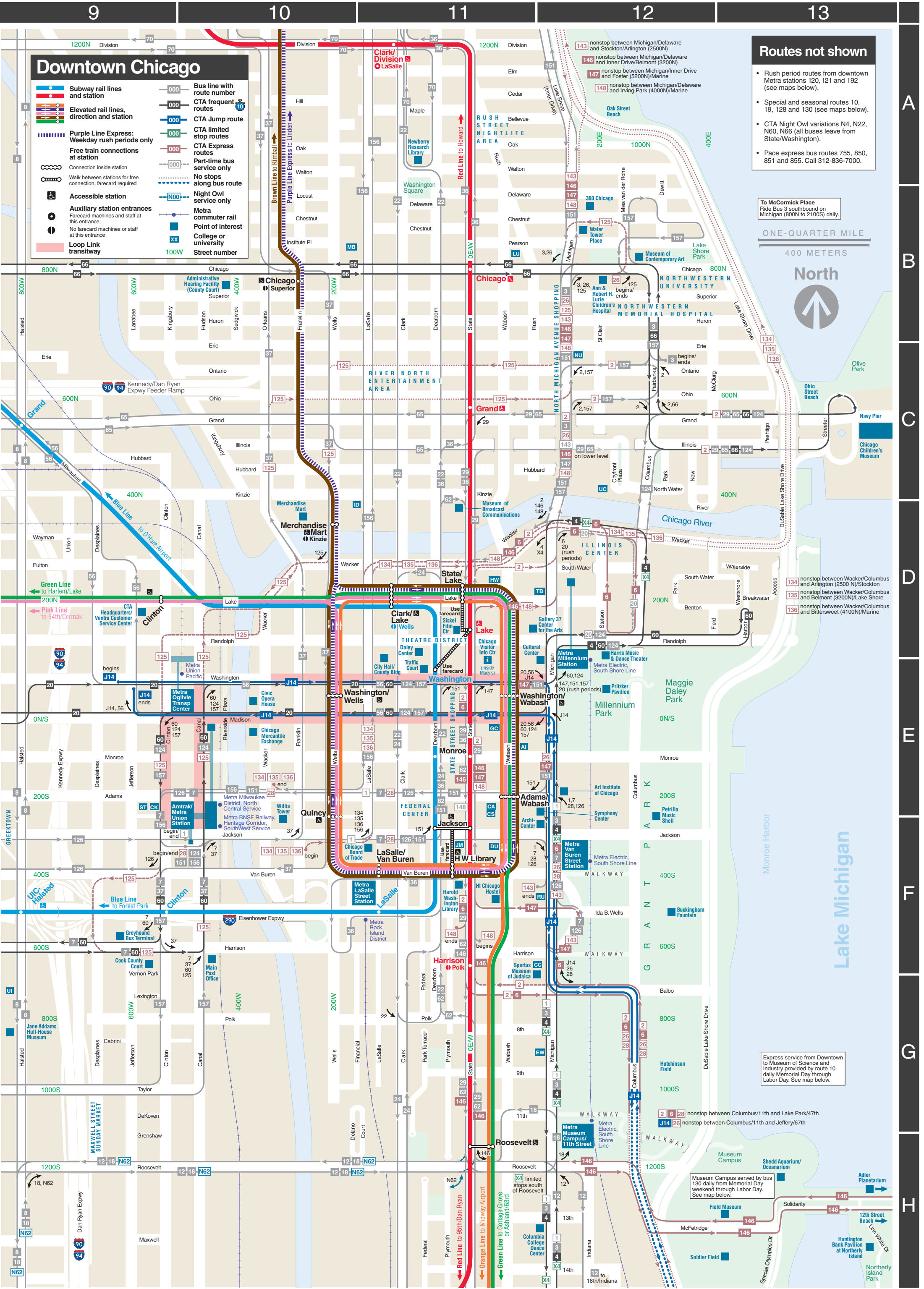
Service changes

- RAIL**
Green Line
Austin Main Stationhouse Temporarily Closed
July 14 to approximately December 30 or completion
The Austin Green Line station's main stationhouse will be temporarily closed. Use temporary entrance one block east of the main stationhouse at Mason Street.
Red Line and Purple Line Express
New Bryn Mawr, Berwyn, Argyle and Lawrence Red Line Stations Open
Effective Sunday, July 20
New, reconstructed Red Line stations at Bryn Mawr, Berwyn, Argyle and Lawrence will open for service, featuring elevators and escalators, improving accessibility for persons with disabilities, limited mobility and others, and other customer convenient features.
Note: The temporary Bryn Mawr and Argyle stations located within one block of the new stations will close.
Boarding Change at Wilson Red Line/Purple Line Express Station
Effective Sunday, July 20
The Wilson station's inbound platform will reopen, and will resume operating as a two-platform transfer station due to the reopening of the two west tracks between Thorndale and Wilson stations.
BUS
#43 43rd Route Change
Effective Sunday, July 20
Due to street reconfigurations, #43 buses will no longer operate south of Root. Westbound service to 43rd/Halsted will now operate via Root and Halsted to 41st, ending at 41st/Halsted. Eastbound service will depart from 41st/Halsted and operate via Emerald and Root.
#81 Lawrence Buses Resume Routing Between Ashland and Broadway - Effective Sunday, July 20
#81 buses return to their normal routing between Ashland and Broadway and will connect with the Red Line at Lawrence, again. Buses will no longer connect to the Wilson Red Line station, as a result of this resumption.
#84 Peterson Buses Resume Normal Routing East of Broadway
Effective Sunday, July 20
#84 Peterson buses return to their normal routing east of Broadway at Bryn Mawr. Buses will no longer connect to the Thorndale Red Line station. Transfer between #84 buses and the Red Line at the reopened Bryn Mawr Red Line station. Bus stops at the Red Line will be restored: westbound east of the new Bryn Mawr station house entrance, eastbound in front of the station's auxiliary entrance. Note: Buses will continue to reroute between Ridge/Claik and Bryn Mawr/Broadway due to city construction on Ridge at Victoria.
Frequent Network 10 min or better, all day
Effective June 17
Four more routes were added to the Frequent Network to provide bus service improvements on weekends, evenings and midday to better serve riders. The latest routes include the **#4 Cottage Grove**, **#20 Madison**, **#48 Western**, and **#56 Chicago**. Buses on these routes will operate every 10 minutes or better along the entire route. Additional bus routes will be added to the Frequent Network throughout 2025.
Visit [transitchicago.com/frequent](#)



- July 2025**
- CTA and Pace bus routes**
- CTA local bus routes
 - CTA frequent routes
 - CTA Jump routes
 - CTA express routes
 - CTA limited stop routes
 - Pace bus routes (208 and up)
 - Bus Pulse route
 - Part-time service only
 - Part-time service only
 - Night Owl service only
 - No stops along bus route
 - Limited stops along bus route
 - Bus route terminal
- CTA trains and stations**
- Trains operate daily unless noted.
- Blue Line**
Between O'Hare, Downtown, and Forest Park
 - Brown Line**
Between Kimball and Downtown
 - Green Line**
Between Harlem/Lake, Downtown, and 63rd Street terminals
 - Orange Line**
Between Midway Airport and Downtown
 - Pink Line**
Between 54th/Cermak and Downtown
 - Purple Line**
Between Linden and Howard
 - Purple Line Express**
Between Linden and Downtown, weekday rush periods only
 - Red Line**
Between Howard, Downtown, and 59th/Dan Ryan
 - Yellow Line**
Between Dempster-Skokie and Howard
- Free train connections at station**
- Station temporarily closed**
- Accessible station**
- Sheltered bicycle parking**
- Auxiliary station entrances**
Farecard machines and staff at this entrance. No farecard machines or staff at this entrance.
- Boarding in direction shown only**
- Metra commuter rail**
- Station served daily**
- Station served weekdays only**
- Station served weekday rush periods only**
- Other symbols**
- Point of interest
 - Park & Ride lot
 - Expressway or tollway
 - Chicago street numbers
- Chicago street numbers start at State and Madison downtown.** State Street divides east and west addresses, and Madison Street divides north and south addresses. Suburban street numbers vary; not all use Chicago's system. One mile is equal to 800 street numbers. Example: Montrose (4400 N) is one mile north of Addison (3600 N).

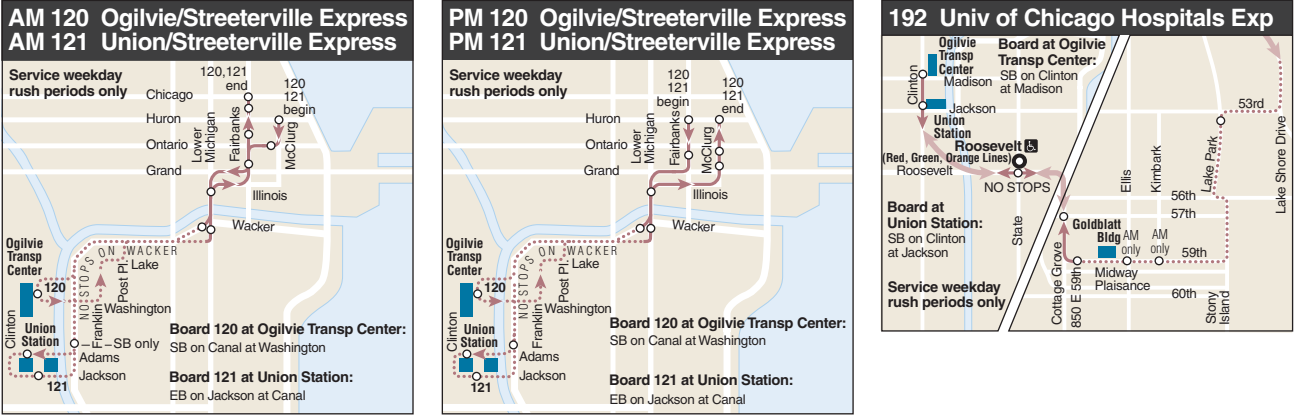




Downtown points of interest

- Railroad Terminals:**
- LaSalle St. Station (Metra), F-11
 - Millennium Station (Metra, South Shore), D-12
 - Ogilvie Transp. Center (Metra), E-10
 - Union Station (Amtrak, Metra), E-10
 - Adler Planetarium, H-13
 - Administrative Hearing Facility (County Court), B-10
 - Ann & Robert H. Lurie Children's Hospital, B-12
 - ArchiCenter, E-12
 - Art Institute of Chicago, E-12
 - Beaches:
 - Oak St., A-12; Ohio St., C-13; 12th St., H-13
 - Buckingham Fountain, F-12
 - Chicago Board of Trade, F-11
 - Chicago Children's Museum, C-13
 - Chicago Cultural Center, D-12
 - Chicago Mercantile Exchange, E-10
 - City Hall/County Building, E-11
 - Civic Opera House, E-10
 - Columbia College Dance Center, H-11
 - Cook County Court (Harrison/Clinton), F-9
 - CTA Headquarters, D-9
 - Daley Center, E-11
 - Federal Buildings and Courts, E-11
 - Field Museum, H-13
 - Gallery 37 Center for the Arts, D-12
 - Grant Park Festivals, F-12
 - Greyhound Bus Terminal, F-9
 - Harold Washington Library, F-11
 - Harris Music & Dance Theater, D-12
 - HI Chicago Hostel, F-11
 - Huntington Bank Pavilion at Northlery Island, H-13
 - Illinois Center area, D-12
 - Jane Addams Hull-House Museum, G-9
 - Maggie Daley Park, E-12
 - Main Post Office, F-10
 - Maxwell Street Sunday Market, H-9
 - Merchandise Mart, D-10
 - Museum of Broadcast Communications, D-11
 - Museum of Contemporary Art, B-12
 - Navy Pier, C-13
 - Newberry Research Library, A-11
 - Northerly Island Park, H-13
 - North Michigan Ave. shopping area, C-12
 - Northwestern Memorial Hospital, B-12
 - Petrillo Music Shell, E-12
 - Pritzker Pavilion, E-12
 - Shedd Aquarium/Oceanarium, H-13
 - Siskel Film Center, D-11
 - Soldier Field (Bears), H-13
 - Spertus Museum of Judaica, G-12
 - State Street shopping, E-11
 - Symphony Center, E-12
 - Theatre District, D-11
 - Traffic Court (in Daley Center), D-11
 - Ventra Customer Service Center, D-9
 - Visitor Information Center, D-12
 - Water Tower Place, B-12
 - Willis Tower, E-10
 - 360 Chicago, B-12

Rush period buses from downtown Metra train stations



Colleges and universities

- CA** Career colleges, E-11
- CC** Columbia College, F-11
- CK** Chicago-Kent College of Law (IIT), E-9
- CS** Chicago Semester, E-11
- DU** DePaul University, Downtown, F-11
- EW** East-West University, G-11
- GC** Generations College, E-11
- HW** Harold Washington College, D-11
- ID** Institute of Design-IIT, D-10
- JM** John Marshall Law School, F-11
- LU** Loyola University, Water Tower, B-11
- MB** Moody Bible Institute, B-10
- NU** Northwestern University School of Physical Therapy, B-12
- RU** Roosevelt University, F-11
- AI** School of the Art Institute, E-11
- ST** Stuart School of Business (IIT), E-9
- TB** Taylor Business Institute, D-11
- UC** University of Chicago Gleacher Center, C-12
- UI** University of Illinois at Chicago, G-9

Other special and seasonal routes

