

## PACE GENERAL INFORMATION

Pace schedules and general information can be obtained on our website at [pacebus.com](http://pacebus.com)

Pace Passenger Services provides travel information weekdays from 8:00 am until 5:00 pm 847.364.PACE (7223)

Pace TDD line (for the hearing impaired) 847.364.5093

Pace, CTA and Metra information every day from 5:00 am until 1:00 am 836.7000 (from any Chicagoland area code)

RTA TDD line (for the hearing impaired) 312.836.4949

Pace Special Events and Vanpool information 24-hour automated line 847.228.2416

Pace's Ticket-by-Mail program gives passengers the opportunity to purchase tickets and passes through the mail. For information, call Pace Passenger Services.

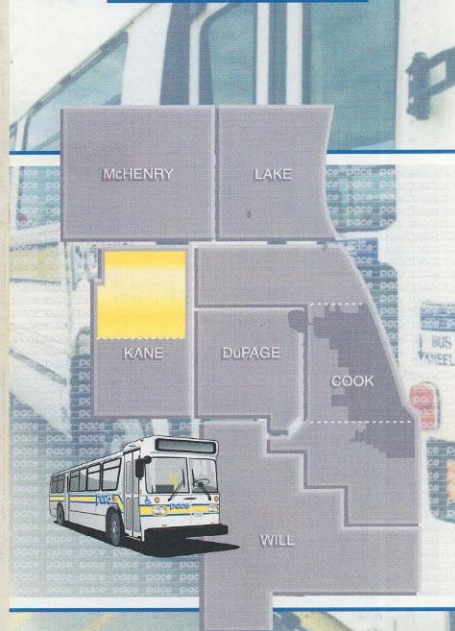

Pace Headquarters  
550 West Algonquin Road  
Arlington Heights, IL 60005  
847.364.8130

### NORTH KANE COUNTY Dial-A-Ride Service

| SPONSOR (OPERATOR)                    | GEOGRAPHIC AREA SERVED   | ADDITIONAL INFORMATION   |
|---------------------------------------|--|--|
| BATAVIA (Aurora Twp.)                 | City of Batavia<br>Batavia Twp.                                | Service is available up to five miles beyond Township borders to select medical & shopping facilities.   |
| DUNDEE TWP. (Dundee Twp. Park Dist.)  | Dundee Twp.  | Service is available up to six miles outside Township borders to select area medical & shopping facilities. Subscription bus service to destinations in Elgin. |
| ELGIN (Pace River Division)           | City of Elgin<br>Elgin Twp.                                    | Service also provided to Spring Hill Mall for \$.85.   |
| ST. CHARLES (City of St. Charles)     | St. Charles Twp.<br>Geneva Twp.                                |  |
| NORTH-WEST KANE (Pace River Division) | Burlington Twp.<br>Hampshire Twp.<br>Pico Twp.<br>Rutland Twp. | Pick-up or drop-off must be in Elgin Twp.  |

### NORTH KANE COUNTY ADA Paratransit Service

| PROJECT NAME (OPERATOR)       | GEOGRAPHIC AREA SERVED   | ADDITIONAL INFORMATION  |
|-------------------------------|--|---|
| KANE COUNTY (CAR Enterprises) | Portions of:<br>Batavia Twp.<br>Dundee Twp.<br>Elgin Twp.<br>Geneva Twp.<br>St. Charles Twp. | Service is available in the complementary 3/4-mile area during the hours that fixed route is operating. Areas and hours as mandated by Detailed maps showing service ADA can be obtained from Pace Passenger Services at (847) 364-7223. Early morning & early evening service is available in limited areas.<br><br>Persons should call to schedule a ride one day in advance. |



**pace**

A fresh approach to public transportation

REV 01/99

**Route 541 Douglas**

◆ Serves residential areas of northeast Elgin. Connects Elgin CBD and Metra Station with Sherman Hospital.

**Route 542 Grove**

◆ Connects the southeast residential areas of Elgin with the Elgin CBD and Metra Station. Service is provided to Elgin High School and Grand Victoria Casino.

**Route 543 Dundee**

◆ Provides service along commercial and residential areas of Dundee Avenue and connects with the Elgin CBD and Metra Station. Also serves Wal-Mart and Larsen Junior High School. Select trips serve Carpentersville industrial area and Meadowdale Shopping Center.

**Route 544 Chicago Street**

◆ Serves the east side residential area of Elgin, which includes Sherman Health Resource Center of Elgin and provides connection to the Elgin CBD and Metra Station.

**Route 545 Walnut**

◆ Provides service from Elgin CBD and Metra Station to residential areas of the southwest side. Serves Larkin High School, Abbott Junior High School and Town & Country Center.

**Route 546 South**

◆ Provides service to the southwest residential area of Elgin from the CBD and Metra Station. Serves Elgin Community College, Larkin High School and St. Edward High School.

**Route 547 Wing Park**

◆ Provides service from Elgin CBD and Metra Station to the northwest residential areas. Provide service to shopping and commercial areas including Wal-Mart on Royal Blvd. and Wing Park Plaza.

**Route 548 Highland**

◆ Provides service from the Elgin CBD and Metra Station to west Elgin. Serves various schools, St. Joseph Hospital, Jewel-Otter Creek and Randall Road corridor.

**Route 549 McLean**

▲ Crosstown route which provides service on the west side of Elgin on McLean Blvd. Serves Elgin Community College, Larkin High School, Fox Bluff Corporate Park and Otter Creek Shopping Center. Connects with all west side routes for service to Elgin terminal.

**Route 552 North State – Spring Hill Mall**

◆ Provides service from the Elgin CBD and Metra Station north to Spring Hill Mall. Serves commercial and shopping areas in north Elgin. Selected trips operate to the Miller-Davis Industrial park, First Card and Matsushita on Randall Road.

**Route 553 Park / Summit**

◆ Provides service from the Elgin CBD and Metra Station to east side residential areas of Elgin, including Fox Valley Professional Park and Elgin Academy.

**Route 554 Elgin – Streamwood – Schaumburg**

◆ Operates between the Elgin Terminal and Northwest Transit Center via Streamwood. Serves Sherman Health Resource Center, retail along Barrington and Golf Roads, and Woodfield Business Park. Mid-day service is provided to Woodfield Mall. (See North Cook system map for further information.)

**Route 555 Elgin – Prairie Stone – Schaumburg**

◆ Service is provided between Elgin and the Northwest Transit Center in Schaumburg via Hoffman Estates and Sears Prairie Stone complex. Rush hour only service to Prairie Stone, Allstate, retail along Golf, and businesses clustered around Woodfield Mall area. (See North Cook system map for further information.)

**Route 801 Elgin – Geneva**

◆ Provides service between Elgin and Geneva, serving the Elgin Terminal, South Elgin, St. Charles Mall, Charlestowne Centre Mall, St. Charles Business park, Geneva Metra Station, and connects with Route 802 for service to Aurora.

**Route 802 Aurora – St. Charles**

◆ Provides service between Aurora and St. Charles, serving the Aurora Transportation Center, North Aurora, Batavia, the Geneva Metra Station, St. Charles Business Park, Charlestowne Mall, East and West Dundee.

**Route 803 Carpentersville Local**

◆ Serves Spring Hill Mall and Meadowdale Plaza from residential areas in Carpentersville, East and West Dundee, and connects with Route 552 for service to Elgin CBD and Metra Station.

**Route 921 Geneva Shuttle**


◆ Provides rush hour shuttle service to and from Geneva Metra Station from remote Park-n-Ride lot. Reverse service to Delnor Community Hospital and Kane County Judicial Center in the a.m. only.

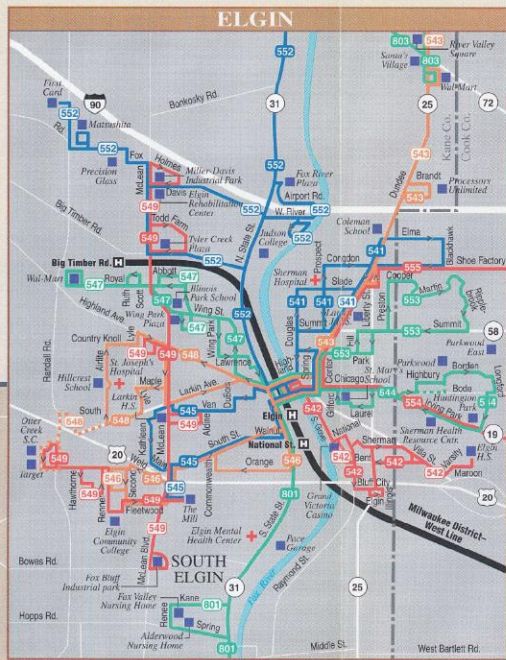
● Every Day Service

◆ Weekday rush-hour Service

◆ Monday-Saturday Service

▲ Weekday Service

**NOTES**



**NORTH KANE COUNTY**

| Pace Buses                             | CTA Trains                                      |
|--|---|
| 100 Bus route                          | Blue Line<br>O'Hare-Congress-Douglas            |
| 100 Part-time service                  | Brown Line<br>Ravenswood                        |
| 101 Non-stop express service           | Green Line<br>Lake-Englewood-Jackson Park       |
| 101 Non-stop express Part-time service | Orange Line<br>Midway                           |
| <b>Key</b>                             |   |
| 90 Expressway or Tollway               | Purple Line Express<br>Weekdays rush hours only |
| 20 US Highway                          | Purple Line<br>Evanston Express                 |
| 30 State Highway                       | Red Line<br>Howard-Dan Ryan                     |
| Amtrak/Commuter Rail Station           | Yellow Line<br>Skokie Swift                     |
| Point of interest                      | Free train transfer connections                 |
| Park-n-Ride lot                        | Station closed nights, weekends, holidays       |
| Hospital                               | Accessible station                              |
| <b>Metra Commuter Rail</b>             |   |
| Rail line and station                  |   |
| Peak period station only               |   |
| Station under construction             |   |

For additional information call **(847) 364-7223** or check our website at [www.pacebus.com](http://www.pacebus.com)

Pace, CTA and Metra are part of the RTA System. For further system information call the **RTA Travel Info Center at 836-7000**.  
Base Map© 1995, Regional Transportation Authority. Used by Permission.  
Pace© 1999. Design by Smartmaps, Inc.



See South Kane County Map

See DuPage County Map

See Cook County Map

See McHenry County Map