

PACE GENERAL INFORMATION

For Schedules and Information

Via the Internet

Pace's website with links to CTA and Metra
www.pacebus.com

For trip planning, the RTA's Itinerary website
<http://tripsweb.rtachicago.com>

Via the Telephone

The RTA Travel Information Center 836-7000
open every day from 5 a.m. until 1 a.m.
The RTA provides Pace, Metra and CTA travel
information.

Via the Telephone for Hearing Impaired Customers

RTA TTY Number 312-836-4949

Via the U.S. Mail

Pace Customer Relations, 550 West Algonquin
Road, Arlington Heights, IL 60005.

CENTRAL COOK COUNTY Dial-A-Ride Service

GEOGRAPHIC AREA SERVED	ADDITIONAL INFORMATION
Proviso Township	Various stipulations apply in all areas. Please contact Pace Customer Relations at 847-364-7223 for complete information.
Berwyn Township	
Cicero Township	
Village of Forest Park	
Leyden Township	
Lyons Township	

CENTRAL COOK COUNTY ADA Paratransit Service


GEOGRAPHIC AREA SERVED	ADDITIONAL INFORMATION
Service is provided within 3/4 mile on either side of fixed route service as shown in map on reverse side.	This service is only available to eligible people who are registered for ADA services through the RTA. Please call Pace Customer Relations at 847-364-7223 for more information.




pace


A fresh approach to public transportation


REV 07/02

Route 301  **Roosevelt Road**
● Provides service between the Forest Park Transit Center and Hillside. Serves Proviso West High School and West Point Mall Park-n-Ride.


Route 302  **Ogden/Stanley**
◆ Provides service between Cermak/Cicero in Cicero and LaGrange/Hillgrove in LaGrange. The area served is primarily residential and commercial.


Route 303 **Madison Street – 19th Avenue**
● Provides service between Forest Park Transit Center and Winston Plaza, and serves Proviso East High School and the Melrose Park Metra Station.

Route 304  **Cicero – LaGrange**
● Provides service between the 54th Avenue CTA Blue Line Terminal and LaGrange/Hillgrove in LaGrange. Serves Morton West High School, North Riverside Park Mall, Riverside-Brookfield High School and Brookfield Zoo.


Route 305  **Cicero – River Forest**
● Provides service between Thatcher/Bloomington in Elmwood Park and Morton College in Cicero. Also serves the Green Line and Congress and Douglas Rapid Transit Blue Lines, Oak Park Hospital, Trinity High School, Forest Park Mall, Concordia College and Dominican University.

Route 307 **Harlem**
● Provides service between Grand/Thatcher in River Grove and 63rd/Archer in Summit. Serves Morton West High School, the Congress Rapid Transit Blue Line and the Lake Street Green Line Rapid Transit.


Route 308  **Medical Center**
● Connects the medical complex in Maywood with the Forest Park Transit Center in Forest Park. Hospitals served include Loyola, Hines Veteran Administration, Riveredge and Madden Mental Health Center.


Route 309  **Lake Street**
● Provides service between Lake/Austin at the Chicago-Oak Park border and Elmhurst Metra Station. Serves the Lake Street Green Line Rapid Transit, Westlake Hospital, West Suburban Hospital and Elmhurst Hospital. (See DuPage system map for further information.)

Route 310 **Madison Street – Hillside**
◆ Provides service between the Forest Park Transit Center and Wolf/Harrison in Hillside. Serves Proviso West High School and West Point Mall Park-n-Ride.


Route 311  **Oak Park Avenue**
● Provides service between North/Narragansett at Chicago-Oak Park border and Lawndale/Joliet Road in Lyons. The Congress Rapid Transit Blue Line and Lake Street Green Line is served as well as the Berwyn Metra Station and MacNeal Hospital.


Route 312  **Ogden Avenue – 31st Street**
▲ Provides service between Cermak/Cicero and Harlem/Ogden in Berwyn and serves Seguin Services in Cicero and the Douglas CTA Blue Line Station.


Route 313  **St. Charles Road**
● Provides service between Lake/Austin on the Oak Park-Chicago border and Yorktown Center in Lombard. Serves the Congress CTA Green Line, Westlake Community Hospital, West Suburban Hospital, York High School and Glenbard East High School. (See DuPage system map for further information.)


Route 315  **Austin – Ridgeland**
◆ Provides service between Lake and Humphrey in Oak Park and Austin and Madison in Oak Park. Large areas of residential development and Morton East High School are served, as well as the Congress CTA Blue Line and Lake Street CTA Green Line.


Route 317 **Westchester**
● Provides Saturday and Sunday service between the Forest Park Transit Center CTA Station and Westchester. Weekday service is jointly operated with CTA Route 17.


Route 318  **West North Avenue**
● Provides service between the Forest Park Transit Center and North/Wolf in Northlake. The route serves Maywood Park Race Track, Gottlieb Hospital, Zenith-Rauland Division and Vencor Hospital.


Route 319  **Grand Avenue**
◆ Provides service between Wolf/North in Northlake and the Brickyard Mall in Chicago. Selected trips serve the Franklin Park and Bensenville Metra Stations. (See DuPage system map for further information.)


Route 320  **Madison Street**
◆ Provides Service from Austin & Madison to Forest Park Transit Center and serves CTA Blue Line, Oak Park Hospital and Fenwick High School. Selected trips operate to Maywood Court and Proviso East High School.

Route 322  **Cermak Road – 22nd Street**
● Provides service between the 54th Avenue CTA Station of the Douglas Rapid Transit Blue Line and Yorktown Center in Lombard. Two large commercial centers in addition to Yorktown are served: Oakbrook Center and North Riverside Park Mall. The route serves major commercial and office areas. (See DuPage system map for further information.)

Route 325  **25th Avenue**
▲ Provides service between the Rosemont CTA Station in Rosemont and Cermak Avenue/17th Avenue in Broadview. The route serves a heavy industrial area with some residential portions. Selected trips operate via Boadview Village Square Shopping Center. Operates via Irving Park, 25th Avenue, Lawrence and River Road.

Route 330  **Mannheim – LaGrange Roads**
◆ Provides service between O'Hare Airport and Archer/Harlem in Summit. Serves Bellwood and LaGrange Metra Stations, General Motors McCook Plant, Countryside Plaza, Melrose Crossing Shopping Center and Quarry Mall in Hodgkins.

Route 331  **Cumberland**
◆ Provides service between the Cumberland Blue Line Rapid Transit Station in Chicago and Brookfield Metra Station. Also serves Triton College, Hines Hospital, Loyola Hospital and Brookfield Zoo.

Route 332  **River – York Road**
● Provides service between Oakbrook Center in Oak Brook and the Rosemont CTA Station. Also serves Elmhurst and Bensenville Metra Stations and AMC O'Hare. Saturday and Sunday service operates between AMC O'Hare and the Rosemont CTA Station. (See DuPage system map for further information.)


Route 391 **Near West Suburbs/UPS – Hodgkins**
▲ Provides service from Madison/Pulaski along Madison to UPS/Hodgkins with a stop at the Forest Park Transit Center on the CTA Forest Park Blue Line.

Route 392 **Little Village – UPS**
▲ Provides service between Cicero CTA Station on the Cermak Blue Line to UPS in Hodgkins. Serves Little Village and Morton College.

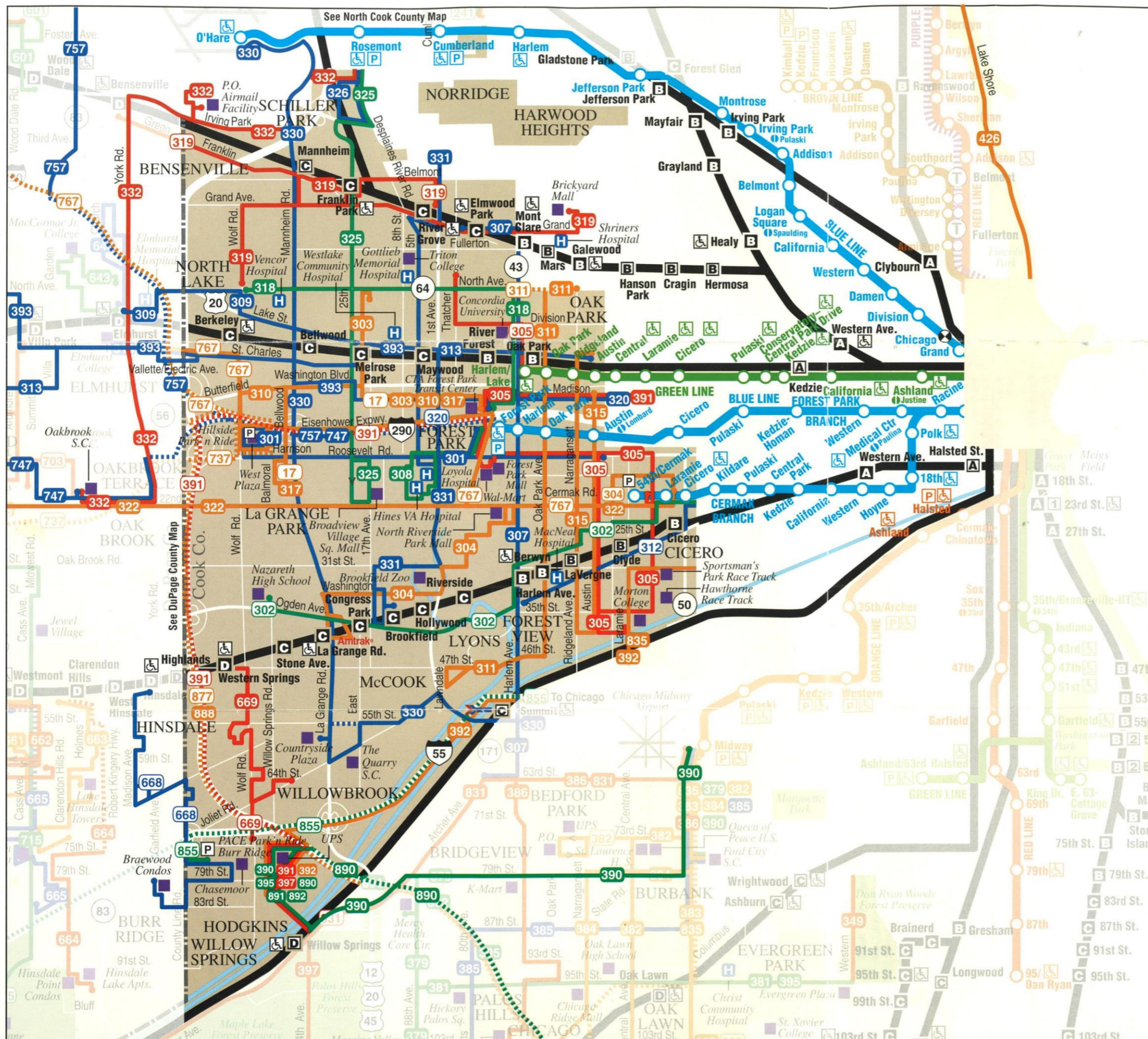
Route 393 **Melrose Park/UPS – Addison**
▲ Provides service between Melrose Park to UPS/Addison with a stop in Oak Park at the Harlem Station on the CTA Green Line.

Route 747 **DuPage Connection**
◆ Provides subscription service along Roosevelt Road between the Wheaton Metra Station and Oakbrook Center. All day service runs express from Lombard to the Forest Park Transit Center. Saturday service operates between the Forest Park Transit Center and Roosevelt/Finley in Lombard. (See DuPage system map for further information.)

Route 757 **Northwest Connection**
▲ Provides express service from Circle/Harlem in Forest Park and Forest Park Transit Center to Woodfield Mall. Serves Elk Grove Village Industrial Park, Rolling Meadows Business Park and selected trips to Market Facts in Arlington Heights. (See North Cook system map for further information.)

Route 767  **Congress/Douglas – Prairie Stone Connection**
❖ Provides limited-stop reverse express service between the CTA 54th Avenue Blue Line Station and Sears Prairie Stone in Hoffman Estates. Serves the Cermak Plaza Shopping Center and the Forest Park Transit Center. Select trips also serve the West Point Park-n-Ride. (See North Cook system map for further information.)

● Every Day Service ◆ Monday–Saturday Service
❖ Weekday rush-hour Service ▲ Weekday Service



CENTRAL COOK COUNTY

Pace Buses		CTA Trains	
	Bus route		Blue Line O'Hare-Congress-Douglas
	Part-time service		Brown Line Ravenswood
	Non-stop express service		Green Line Lake-Englewood-Jackson Park
	Non-stop express Part-time service		Orange Line Midway
Key			Purple Line Express Weekdays rush hours only
	Expressway or Tollway		Purple Line Evanston Express
	US Highway		Red Line Howard-Dan Ryan
	State Highway		Yellow Line Skokie Swift
	Amtrak/Commuter Rail Station		Free train transfer connections
	Point of interest		Station closed nights, weekends, holidays
	Park-n-Ride lot		Accessible station
	Hospital		
Metra Commuter Rail			
	Rail line and station		
	Peak period station only		
	Station under construction		

Pace, CTA and Metra are part of the RTA System. For further system information call the

RTA Travel Info Center at 836-7000.

Base Map© 2002, Regional Transportation Authority. Used by Permission.
Pace© 2002. Design by Smartmaps, Inc.