

PACE GENERAL INFORMATION

For Schedules and Information

Via the Internet

Pace's website with links to CTA and Metra

www.pacebus.com

For trip planning, the RTA's Itinerary website

<http://tripsweb.rtachicago.com>

Via the Telephone

The RTA Travel Information Center 836-7000
open every day from 5 a.m. until 1 a.m.

The RTA provides Pace, Metra and CTA travel
information.

Via the Telephone for Hearing Impaired Customers

RTA TTY Number 312-836-4949

Via the U.S. Mail

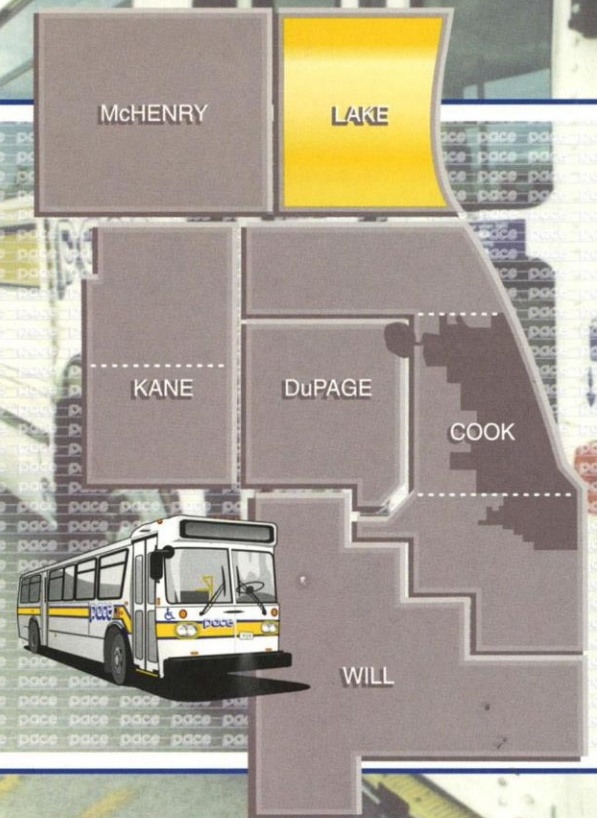
Pace Customer Relations, 550 West Algonquin
Road, Arlington Heights, IL 60005.

LAKE KANE COUNTY Dial-A-Ride Service


GEOGRAPHIC AREA SERVED	ADDITIONAL INFORMATION
Village of Barrington, Barrington and Cuba Townships and portions of Lake Zurich	Various stipulations apply in all areas. Please contact Pace Customer Relations at 847-364-7223 for complete information.
Villages of Libertyville, Mundelein and Hawthorne Shopping Center	
Ela Township and a five mile radius outside township for select trips	
Antioch, Avon, Grant and Lake Villa Townships including portions of Fox Lake outside of the township areas	
Fremont Township and selected destinations outside of township boundaries.	
Benton, Newport and Zion Townships	
Warren, Waukegan and northern Shields Townships	
Antioch, Avon, Grant and Lake Villa Townships	
Wauconda Township is served Tuesdays and Thursdays. Service is also offered between Wauconda and Ela Townships.	
Cuba Township receives service through Barrington Area service listed above.	
Vernon Township	

LAKE KANE COUNTY ADA Paratransit Service


GEOGRAPHIC AREA SERVED	ADDITIONAL INFORMATION
Service is provided within 3/4 mile on either side of fixed route service as shown in map on reverse side.	This service is only available to eligible people who are registered for ADA services through the RTA.
	Please call Pace Customer Relations at 847-364-7223 for more information.



A fresh approach to public transportation

Shuttle Bug 1 

❖ Service operates between the Lake Cook Road Metra Station and CCH Inc. with a stop at Morgan Stanley Dean Witter.

Shuttle Bug 2 

❖ Service operates between the Lake Cook Road Metra Station to Baxter, Dade and Associates Commerce Solutions..

Shuttle Bug 3 


❖ Service operates between the Lake Cook Road Metra Station to the Walgreen Complex.

Shuttle Bug 7 


❖ Service operates between the Lake Cook Road Metra Station to Harris Bank, Allstate, and Augus Chemical Co.

Shuttle Bug 8 


❖ Service operates from the Braeside Metra Station to Morgan Stanley Dean Witter, CCH and Alliant.

Shuttle Bug 9 


❖ Service operates from the Braeside Metra Station to ADP, the Walgreen Complex, Deloitte & Touche and Hewitt.

Shuttle Bug 11 


❖ Service operates from the Highland Park Metra Station to Hewitt, TAP Pharmaceutical and Morgan Stanley Dean Witter.

Shuttle Bug 12 


❖ Service operates from the Deerfield Metra Station to Morgan Stanley Dean Witter, TAP Pharmaceutical and Hewitt.

Route 561  **Castlecrest via McAree**


◆ Provides service between Washington/Genesee and Lewis/Edgewood in Waukegan. The Glen Flora Shopping Center is served by the route along with a mix of commercial and residential areas.

Route 562  **Gurnee via Sunset**


▲ Provides service between Washington/Genesee in Waukegan and Continental/Abington in Gurnee. Provides service to Gurnee Industrial Park, Continental Village, and Jack Benny Jr. High School.

Route 563  **Great Lakes Naval Station**


▲ Provides service between Washington/Genesee in Waukegan and Forrestal/Green Bay in the Great Lakes Training Center. Much of the Naval Center is served by the route as well as the V.A. Hospital, and the Factory. Also provides service to Abbott Labs, as well as the North Chicago and the Great Lakes Metra/UP-NW Stations.

Route 564  **Jackson/14th**


◆ Provides service between Washington/Genesee and Lakehurst Mall in Waukegan. The route primarily operates through residential areas in Waukegan and North Chicago, and also serves the North Chicago CBD.

Route 565  **Grand Avenue**

● Provides service between Washington/Genesee in Waukegan and Gurnee Mills. Serves the commercial area along Grand Avenue including Great America and the areas surrounding Gurnee Mills.

Route 566  **McAree-Keller**


▲ Provides rush hour service to Waukegan High School operating between Whispering Oaks Apartments and McAree/Yorkhouse. Fully funded by the Waukegan School District.

Route 568  **Lakehurst**

● Provides service between Washington/Genesee and Lakehurst Mall in Waukegan. The Lake County Health Department, Belvidere Mall, and Whispering Oaks Apartments are served.

Route 569  **Lewis**


▲ Provides service between the Veteran's Administration Hospital and Lewis/Edgewood in Waukegan. The route also serves the Glen Flora Plaza, Belvidere Mall, North Chicago and Waukegan High Schools and the Naval Commissary.

Route 570  **Fox Lake – Gurnee Mills via College of Lake County**


▲ Provides rush hour service between Gurnee Mills and Lakeland Plaza in Fox Lake. Serves Fox Lake and Round Lake Metra Stations, Round Lake, Eagle Creek Plaza, Grayslake, College of Lake County and Gurnee Mills.

Route 571  **Zion**


◆ Provides service between Washington/Genesee in Waukegan and 21st/Joppa in Zion. The Waukegan Metra Station, Victory Memorial Hospital and Northpointe Achievement Center are served.

Route 572  **Hawthorn Center – Waukegan**


◆ Provides service between Washington/Genesee in Waukegan and Oakwood/Westmoreland in Vernon Hills. Service is provided along Highways 45, 21, and 60 in Libertyville, Mundelein and Vernon Hills area. Great America, the College of Lake County, Libertyville Metra Station, Carmel High School and Hawthorn Shopping Center are served by this route..

Route 573  **Green Bay Road**


▲ Provides service along Green Bay Road between 10th/Lewis and Edgewood/Newcastle in Waukegan. Serves Grandview Court and McCall School.

Route 574  **North Conway Park Shuttle Bug**

❖ Service operates from the Lake Forest Metra Station to Abbott Labs, TAP Pharmaceutical, Tenneco and Trustmark.

Route 575  **Route 60 West Shuttle Bug**

❖ Service operates between the Lake Forest Metra Station and Grainger with a stop at CDW.

Route 626  **Skokie Valley Limited**

❖ Provides express service from the Skokie Swift CTA Station to the Lake-Cook Office Corridor and Lincolnshire. The route travels express via the Edens Expressway from Dempster to Dundee Road and the LakeCook Road Metra Station. There is limited service between the Buffalo Grove Metra Station and the Skokie Swift. (See North/Northwest Cook map for further information.)

● Every Day Service

❖ Weekday rush-hour Service

◆ Monday-Saturday Service

▲ Weekday Service





Amtrak Amtrak service continues to Milwaukee, WI and Seattle, WA.

Metra service continues to Kenosha, WI.

See McHenry County Map

To McHenry/Harold

Cook Co See North Cook County Map

To Chicago Loop

To Chicago Loop

LAKE COUNTY

Pace Buses

- 100 Bus route
- 100 Part-time service
- 101 Non-stop express service
- 101 Non-stop express Part-time service

Key

- Expressway or Tollway
- US Highway
- State Highway
- Amtrak/Commuter Rail Station
- Point of interest
- Park-n-Ride lot
- Hospital

Metra Commuter Rail

- Rail line and station
- Peak period station only
- Station under construction

CTA Trains

- Blue Line**
O'Hare-Congress-Douglas
- Brown Line**
Ravenswood
- Green Line**
Lake-Englewood-Jackson Park
- Orange Line**
Midway
- Purple Line Express**
Weekdays rush hours only
- Purple Line**
Evanston Express
- Red Line**
Howard-Dan Ryan
- Yellow Line**
Skokie Swift
- Free train transfer connections
- Station closed nights, weekends, holidays
- Accessible station

Shuttle Bug Service

Route	Destination
28	1 Alliant
28	2 Associates Commerce Solutions
7	3 Allstate/Riverwalk
7	4 Angus Chemical Company
1112	5 Bannockburn Lake Office Plaza, Morgan Stanley Dean Witter
28	6 Baxter
18	7 CCH, Inc., Riverwoods Corporate Place/Morgan Stanley Dean Witter
575	8 CDW
2	9 Dade
9	10 Deer Lake
7	11 Gaylord Container (500 Building)
1112	12 Harris Bank
9	13 Hewitt 90 Bld., Hewitt 98/100 Bldg.
9	14 Hewitt 1411 Bldg., Mercer/Hewett 1417 Bldg., ADP/Mercer 1419 Bldg., 1425 Baxter 1627 & 1435 Bldgs., Deloitte & Touche
1112	15 Leica, Parexel
574	16 TAP Pharmaceutical Products, Inc.
574	17 Tenneco Automotive, Abbot Labs
1112 574	18 Trustmark
3 9	19 Walgreen Complex
9	20 West Group
9	21 540 Building

Pace, CTA and Metra are part of the RTA System. For further system information call the

RTA Travel Info Center at 836-7000.

Base Map © 2002, Regional Transportation Authority. Used by Permission. Pace © 2002. Design by Smartmaps, Inc.