

Route 890 South Suburbs UPS

❖ Provides express service from Chicago Heights, Homewood and Harvey to UPS Hodgkins facility. This route charges express fares.

Route 891 Gary, IN - UPS/Hodgkins

❖ Service operates between Workforce Development in Gary, IN and UPS in Hodgkins.

Route 892 East Chicago, IN - UPS/Hodgkins

▲ Service operates between East Chicago, Indiana Route 294 to UPS in Hodgkins.

- Every Day Service
- ◆ Monday-Saturday Service
- ❖ Weekday rush-hour Service
- ▲ Weekday Service

PACE GENERAL INFORMATION

For Schedules and Information

Via the Internet

Pace's website with links to CTA and Metra www.pacebus.com

For trip planning, the RTA's Itinerary website <http://tripsweb.rtachicago.com>

Via the Telephone

The RTA Travel Information Center 836-7000 open every day from 5 a.m. until 1 a.m. The RTA provides Pace, Metra and CTA travel information.

Via the Telephone for Hearing Impaired Customers

RTA TTY Number 312-836-4949

Via the U.S. Mail

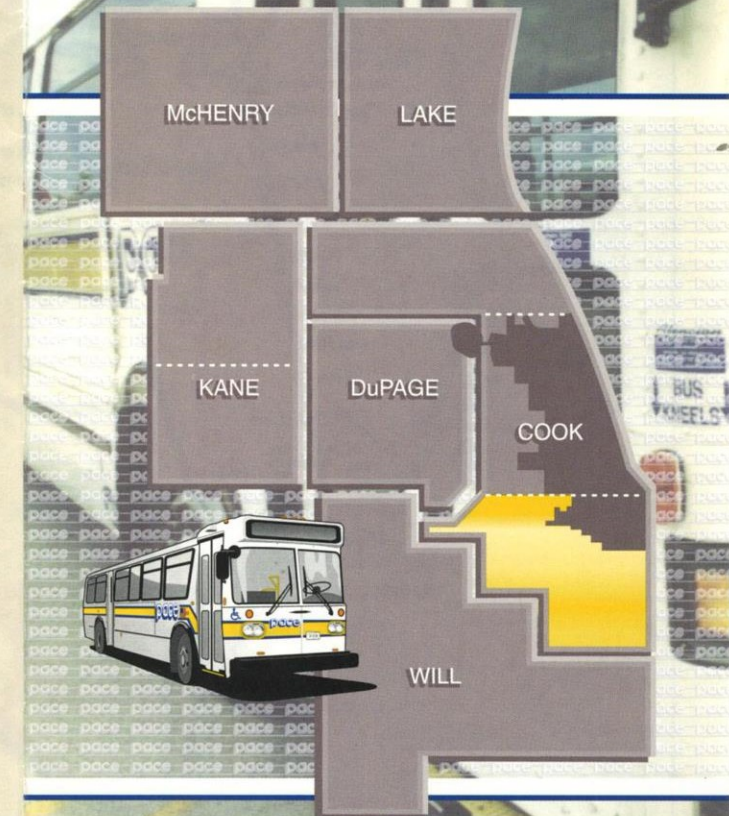
Pace Customer Relations, 550 West Algonquin Road, Arlington Heights, IL 60005.

SOUTH COOK COUNTY Dial-A-Ride Service


GEOGRAPHIC AREA SERVED	ADDITIONAL INFORMATION
Bloom Township	Various stipulations apply in all areas. Please contact Pace Customer Relations at 847-364-7223 for complete information.
Village of Crestwood	
City of Hometown	
Lemont Township	
Villages of Orland Park and Orland Hills	
Palos Township	
Village of Park Forest	
Rich Township	
Village of Robbins	
Stickney Township	
Village of Tinley Park	
Worth Township	

SOUTH COOK COUNTY ADA Paratransit Service


GEOGRAPHIC AREA SERVED	ADDITIONAL INFORMATION
Service is provided within 3/4 mile on either side of fixed route service as shown in map on reverse side.	This service is only available to eligible people who are registered for ADA services through the RTA.
	Please call Pace Customer Relations at 847-364-7223 for more information.




A fresh approach to public transportation

Route 349  **South Western**

● Major north-south trunk line that connects the center of the Pace South service area with CTA service. Service operates from Harvey Transportation Center in Harvey to 79th and Western in Chicago. The route serves Evergreen Plaza, the Blue Island Metra Station, St. Rita High School, and St. Francis and Ingalls Hospitals.

Route 350  **Sibley**


● East-west crosstown route serving commercial and residential areas along Sibley operating between the Hammond Transit Center and Harvey Transportation Center in Harvey. Also serves the 147th Street Metra Station, Thornridge High School, and selected weekday trips serve South Suburban College.

Route 352  **Halsted**

● Major north-south route that connects the CTA Rapid transit at 95th street with the Harvey Transportation Center and the southern pulse point in Chicago Heights.

Route 353 **95th – Riverdale Homewood**


● Connects the CTA Rapid Transit at 95th Street with residential areas of far southwest Chicago, Riverdale, Dolton, South Holland, Thornton and Homewood.

Route 354  **Harvey – Tinley Park**


◆ Provides service from the Harvey Transportation Center, Tinley Park and the adjacent shopping district. Also serves Oak Forest High School, Brentowne Mall, the Illinois Department of Human Services Offices and Midlothian and Tinley Park Metra Stations.

Route 355 **Lansing**


▲ Provides service from southeastern suburbs to Chicago Loop via the Calumet and Dan Ryan Expressways. Selected trips serve the Hammond Transit Center, and the South Shore Hegewisch Station. This route has a premium fare during the week. Weekend service, which is combined with Route 364, operates between Hammond and Hegewisch.

Route 357  **Lincoln Highway**


● Southern most of east-west crosstown routes. Connects areas of Ford Heights and Chicago Heights with the 211th Street Metra Electric Station and Lincoln Mall in Matteson. Serves South Division pulse point at 16th and Vincennes, Chicago Heights and a major commercial strip along Lincoln Highway.

Route 358  **Torrence**


◆ North/South route which operates from the Chicago Heights Terminal to the South Shore Railroad in Hegewisch on weekdays. Also serves commercial and residential areas from Steger to Hegewisch including River Oaks Shopping Center.

Route 359  **Robbins/South Kedzie Avenue**

● Serves Calumet Park, Blue Island, Robbins, Midlothian, Markham and Hazel Crest. Provides weekday service to Markham Courthouse, the Illinois Department of Human Services, South Suburban Hospital and Grenoble Square Shopping Center. Sunday service operates between 119th/Halsted in Chicago and Robbins.

Route 362  **South Park Forest**

❖ Provides rush hour service for commuters from the south side of Park Forest to the Richton Park Metra Station.


Route 364  **159th Street**

● Major east-west crosstown arterial from Hammond, Indiana to Orland Square Shopping Center, the Harvey Transportation Center,


Ingalls and Oak Forest Hospitals and various smaller locations. Weekend service also operates between Hammond and Hegewisch.

Route 366  **Park Forest – Chicago Heights**


● Connects Park Forest with the Chicago Heights Terminal. Serves medium to high density housing areas and downtown Park Forest.

Route 367  **University Park**


◆ Provides service between the University Park Metra Station and downtown Park Forest. Saturday service operates between the downtown Park Forest and Thornwood Hospital. Also serves Governors State University and residential areas of University Park.

Route 370  **Harvey – Chicago Heights**


● Provides service from the Harvey Transportation Center and Phoenix along South Halsted Street to Chicago Heights Terminal. The route serves St. James Hospital and Prairie State College.

Route 379  **West 79th Street**


● East-west crosstown route serving mixed commercial/residential area on 79th Street. Serves Midway Airport, Ford City Shopping Center, various parochial schools and Moraine Valley College. Connects with other Pace Southwest routes at the Midway CTA Station.

Route 381  **95th Street**


● Provides service along east-west commercial artery of 95th Street. Serves Evergreen Shopping Plaza, Chicago Ridge Mall, Moraine Valley College, three Metra stations, and 95th/Dan Ryan CTA Rapid Transit Station. Limited stops are made east of Ashland Avenue.

Route 382  **Central/Clearing**

▲ Provides service along Central Avenue and 103rd Street. Connects with other Pace Southwest routes at the Midway CTA Station. Also serves Bedford Park Clearing Industrial District, Ford City, Queen of Peace and St. Laurence High Schools.

Route 383  **South Cicero**


● Provides service along Cicero from the Midway CTA Station to Oak Forest Hospital. Serves Midway Airport, Ford City and Rivercrest Shopping Centers and the Oak Forest Metra Station.

Route 384  **Narragansett – Ridgeland**

● Provides service between Midway CTA Station and Orland Square via Narragansett/Ridgeland. Serves Ford City and Scottsdale Shopping Centers, Chicago Ridge Mall, Chicago Ridge Metra Station and Palos Community Hospital.

Route 385  **87th/111th/127th**

▲ Provides service from Midway CTA Station to Rivercrest Shopping Center via 87th/111th/127th serving Moraine Valley College, Ford City, Worth Metra Rail Station, St. Francis Hospital and the residential/commercial areas in Blue Island and Robbins.

Route 386  **South Harlem**

◆ Provides service from the Midway CTA Station along major commercial/industrial artery of Harlem Avenue to 127th. Includes rush hour service to 127th and Homan. Alternate trips during rush hours and all midday trips operate to Orland Square Shopping Center. Also serves the 5th Municipal District Courthouse, Worth Metra Station and Playfield Plaza.

Route 390 **Midway – UPS**

▲ Provides service from Midway CTA station to UPS Hodgkins facility via 79th Street. Serves Daley College and Illinois Employment and Training Center.

Route 391 **Near West Suburbs – UPS/Hodgkins**

▲ Service operates between the near west suburbs and UPS in Hodgkins with a stop at the Forest Park Transit Center.

Route 392 **Little Village – UPS/Hodgkins**


▲ Service operates between Roosevelt/Laramime and UPS in Hodgkins with stops along the CTA Cermak Blue Line and Morton College.

Route 395 **CTA 95th Street Station – UPS/Hodgkins**


▲ Service operates between 95th/Dan Ryan CTA Station on the Red Line to UPS in Hodgkins with stops at Chicago State University, Evergreen Mall and Chicago Ridge Mall.

Route 397 **Blue Island/Moraine Valley College – UPS/Hodgkins**

▲ Service operates between Blue Island Metra Station and UPS in Hodgkins with stop at the Worth Metra Station and Moraine Valley College.

Route 451  **Southeast Homewood**


❖ Provides service connecting the southwest area of Homewood CBD and the Metra Station.

Route 452  **Northeast Homewood**


❖ Provides service connecting northeast Homewood and Glenwood to the CBD and Metra Station. Limited midday service operates between the Homewood Metra Electric Station, Halsted Shopping District and Grenoble Square Shopping Center.

Route 460  **Hazel Crest**


❖ Provides service from Country Club Hills and Hazel Crest to the Hazel Crest Metra Electric Station.

Route 831  **Joliet – Midway**


◆ Connects downtown Joliet with the Midway CTA Rapid Transit Station. Serves Stateville Prison, Midway Airport and Lemont. (See Will system map for further information.)

Route 835  **Southwest Suburban – Chicago Express**

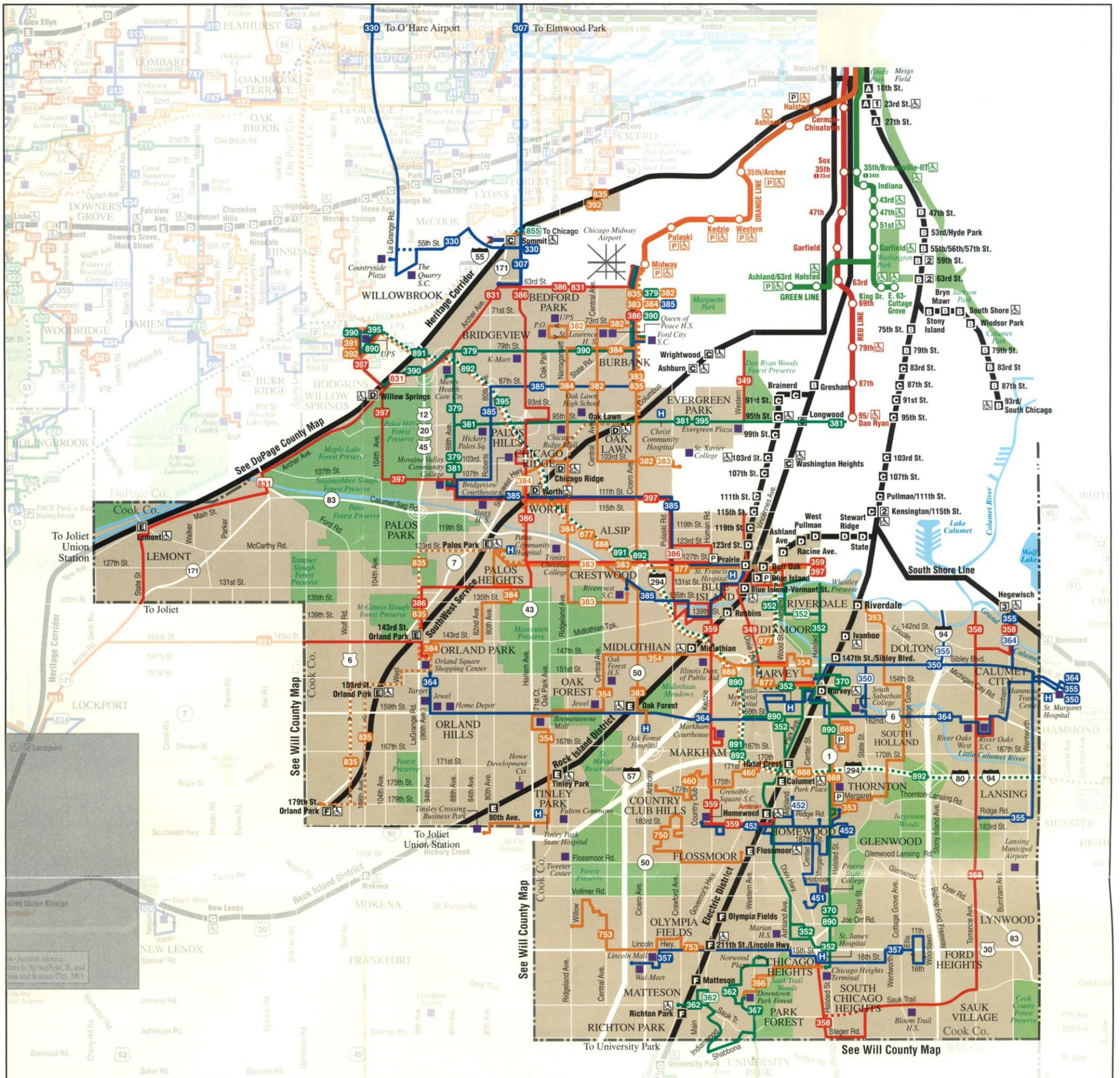
▲ Provides service between Orland Park and Chicago's Loop via Palos Park, Palos Heights, Worth, Chicago Ridge and Oak Lawn, Supplements Metra Southwest train service. This is a limited stop service, which operates at rail fares.

Route 877  **South Suburban Oakbrook Limited**

❖ Provides express service from Harvey, Blue Island, Alsip to Oak Brook and Lombard via Tri-State Tollway. This route charges express fares. (See DuPage system map for further information.)

Route 888  **Tri-State Flyer**

❖ Provides express service from the Homewood and South Holland Park-N-Rides to Oak Brook, Lombard and Lisle via the Tri-State Tollway. This route charges express fares. (See DuPage system map for further information.)



SOUTH COOK COUNTY

Pace Buses

- Bus route
- Part-time service
- Non-stop express service
- Non-stop express Part-time service

Key

- Expressway or Tollway
- US Highway
- State Highway
- Amtrak/Commuter Rail Station
- Point of interest
- Park-n-Ride lot
- Hospital

Metra Commuter Rail

- Rail line and station
- Peak period station only
- Station under construction

CTA Trains

- Blue Line
O'Hare-Congress-Douglas
- Brown Line
Ravenswood
- Green Line
Lake-Englewood-Jackson Park
- Orange Line
Midway
- Purple Line Express
Weekdays rush hours only
- Purple Line
Evanston Express
- Red Line
Howard-Dan Ryan
- Yellow Line
Skokie Swift
- Free train transfer connections
- Station closed nights, weekends, holidays
- Accessible station

For additional information check our website at www.pacebus.com

Pace, CTA and Metra are part of the RTA System. For further system information call the

RTA Travel Info Center at 836-7000.

Base Map© 2002, Regional Transportation Authority. Used by Permission.
Pace© 2002. Design by Smartmaps, Inc.