

PACE GENERAL INFORMATION

For Schedules and Information

Via the Internet

Pace's website with links to CTA and Metra
www.pacebus.com

For trip planning, the RTA's Itinerary website
<http://tripsweb.rtachicago.com>

Via the Telephone

The RTA Travel Information Center 836-7000
open every day from 5 a.m. until 1 a.m.
The RTA provides Pace, Metra and CTA travel
information.

Via the Telephone for Hearing Impaired Customers

RTA TTY Number 312-836-4949

Via the U.S. Mail

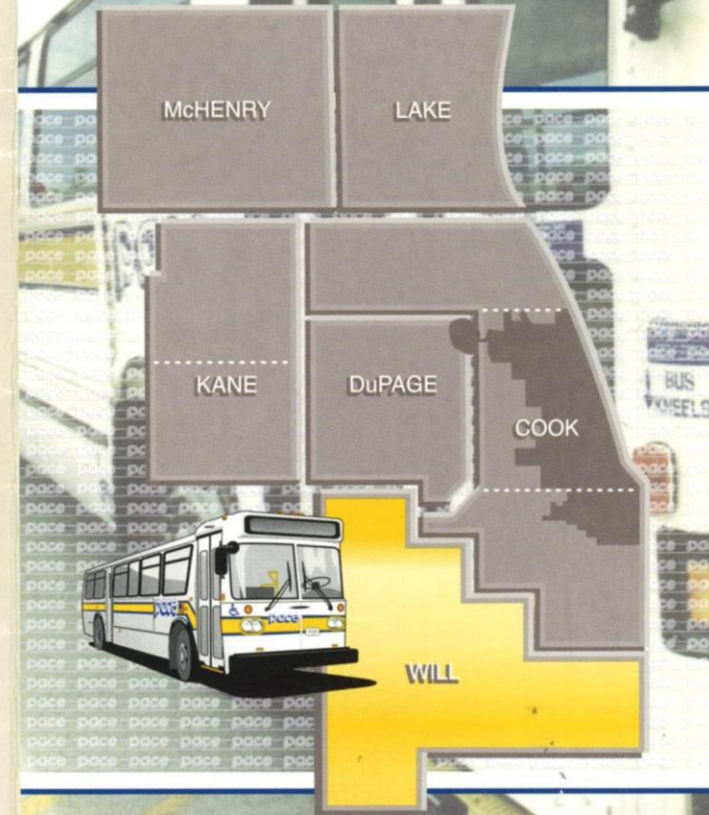
Pace Customer Relations, 550 West Algonquin
Road, Arlington Heights, IL 60005.

WILL COUNTY Dial-A-Ride Service

GEOGRAPHIC AREA SERVED	ADDITIONAL INFORMATION
Townships of Homer, Jackson, Joliet, Lockport, Plainfield and Troy, including residents of Joliet.	Various stipulations apply in all areas. Please contact Pace Customer Relations at 847-364-7223 for complete information.
Frankfort Township and up to 15 miles west of township borders to area medical facilities and shopping centers.	
Channahon, Manhattan and Wilmington Townships.	

WILL COUNTY ADA Paratransit Service

GEOGRAPHIC AREA SERVED	ADDITIONAL INFORMATION
Service is provided within 3/4 mile on either side of fixed route service as shown in map on reverse side.	This service is only available to eligible people who are registered for ADA services through the RTA.
	Please call Pace Customer Relations at 847-364-7223 for more information.



pace

A fresh approach to public transportation

Route 367 University Park
 ♦ Provides service between the University Park Metra Station and The Centre in Park Forest. Saturday service operates between the Centre and Thornwood Hospital. Also serves Governors State University and residential areas of University Park. (See South Cook system map for further information.)

Route 501 Forest Park – West Jefferson
 ♦ Provides service from residential areas in northwest Joliet to downtown Joliet and Union Station. Route 501 West Jefferson provides service to the commercial areas on the west side of town along Jefferson Street including the Jefferson Square Mall and Joliet Jr. College.

Route 502 Cass Street – Marquette Gardens
 ♦ Provides service from areas in the northeast Joliet to Silver Cross Hospital, downtown Joliet and Union Station. Also served are Gompers Jr. High School and A. O. Marshall School. Route 502 Marquette Gardens serves areas on the west side of town such as St. Joseph Hospital, Joliet Township High School West Campus and Jefferson Square Mall.

Route 503 Black Road – Raynor Park
 ▲ Provides service from west Joliet including Murphy Building, John Holmes Complex and North Ridge Plaza to the Joliet CBD and the Joliet Metra Station.

Route 504 South Joliet
 ♦ Provides service from medium density and light industrial areas in south Joliet to the Joliet CBD and Metra station. This route also serves Harrah's Casino.

Route 505 Rockdale – Lidice
 ♦ Provides service from north and northwest residential areas, North Ridge Plaza, and Hillcrest Shopping Center to downtown Joliet and Union Station. Route 505 Rockdale provides service from downtown Joliet to southwest Joliet including Jefferson Square Mall, Cub Foods, Wal-Mart, Dirksen Jr. High and the Village of Rockdale.

Route 506 East Washington – New Lenox
 ♦ Provides service between Joliet and New Lenox along East Washington. The route serves Joliet Central, Providence High school, Trinity School, New Lenox Village Hall, and the Joliet Metra Station.

Route 507 Plainfield
 ♦ Provides service from the CBD and Metra station to northwest Joliet and Crest Hill. Serves Hillcrest Shopping Center, Louis Joliet Mall, North Ridge Plaza and College of St. Francis.

Route 824 East Bolingbrook – Lisle
 ❖ Provides rush hour feeder service from eastern Bolingbrook to the Lisle Metra Station traveling express on Route 53. (See DuPage County system map for further information.)

Route 825 Central Bolingbrook
 ❖ Provides rush hour feeder service from central Bolingbrook and the Canterbury Park-n-ride to the Lisle Metra Station traveling express on Route 53. (See DuPage County system map for further information.)

Route 831 Joliet – Midway
 ● Connects Joliet CBD and Metra Station with the Midway CTA Rapid Transit Station. Serves Stateville Prison, Midway Airport, Orland Square Mall and Lemont. Sunday service is provided by Pace Southwest Division. (See DuPage and Central Cook system maps for further information.)

Route 834 Joliet – Yorktown
 ♦ Provides service from Joliet CBD and Metra Station to Yorktown Shopping Center. Serves Lewis University, Romeoville, Bolingbrook and Downers Grove. (See DuPage County system map for further information.)

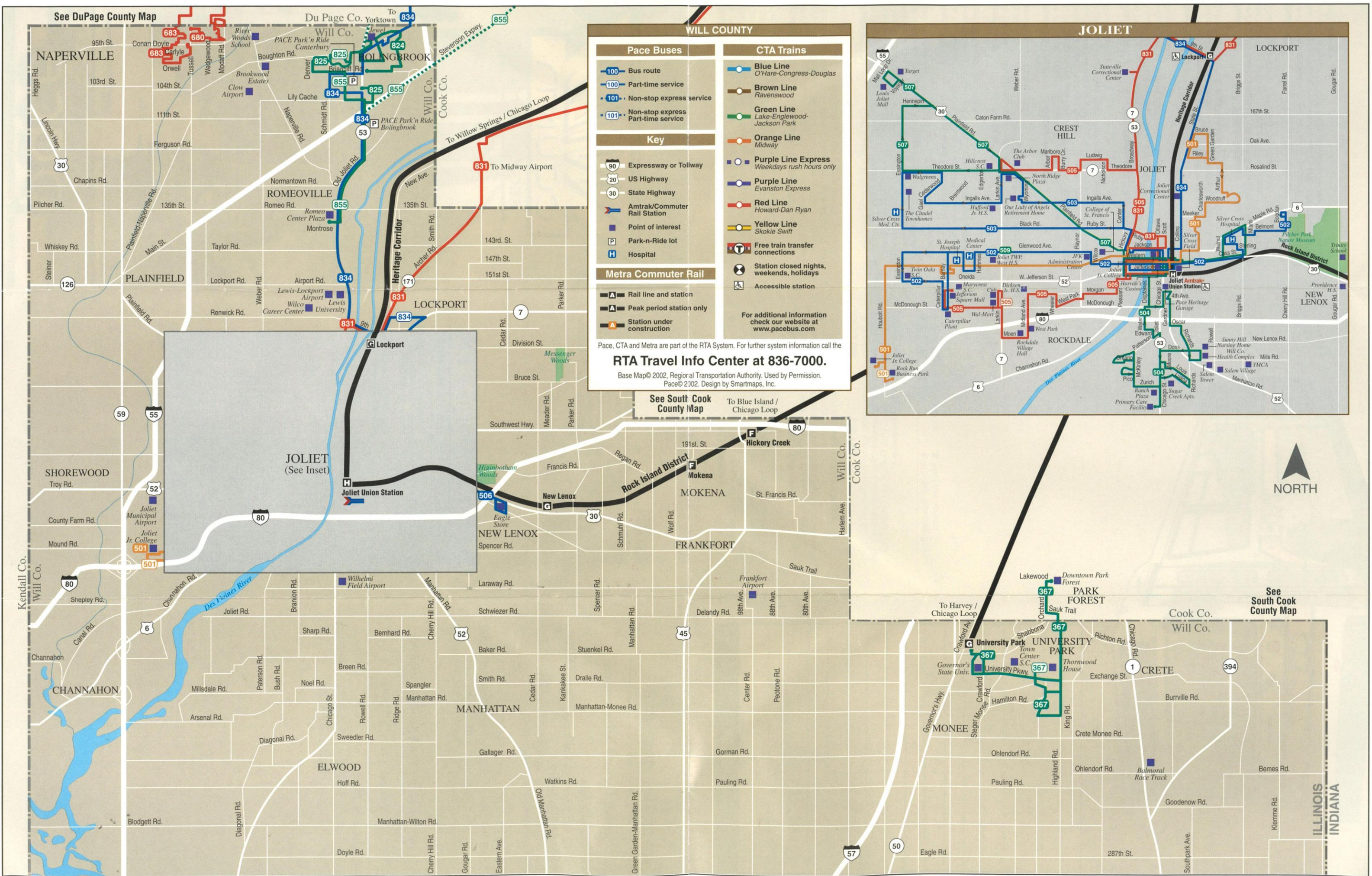
Route 855 I-55 Flyer
 ❖ Provides rush hour express service from Romeoville, Bolingbrook and Burr Ridge via I-55 to Chicago's Loop. This route charges express fares. (See DuPage and Central Cook system maps for further information.)

● Every Day Service ♦ Monday–Saturday Service
 ❖ Weekday rush-hour Service ▲ Weekday Service

NOTES

Blank lined area for notes.

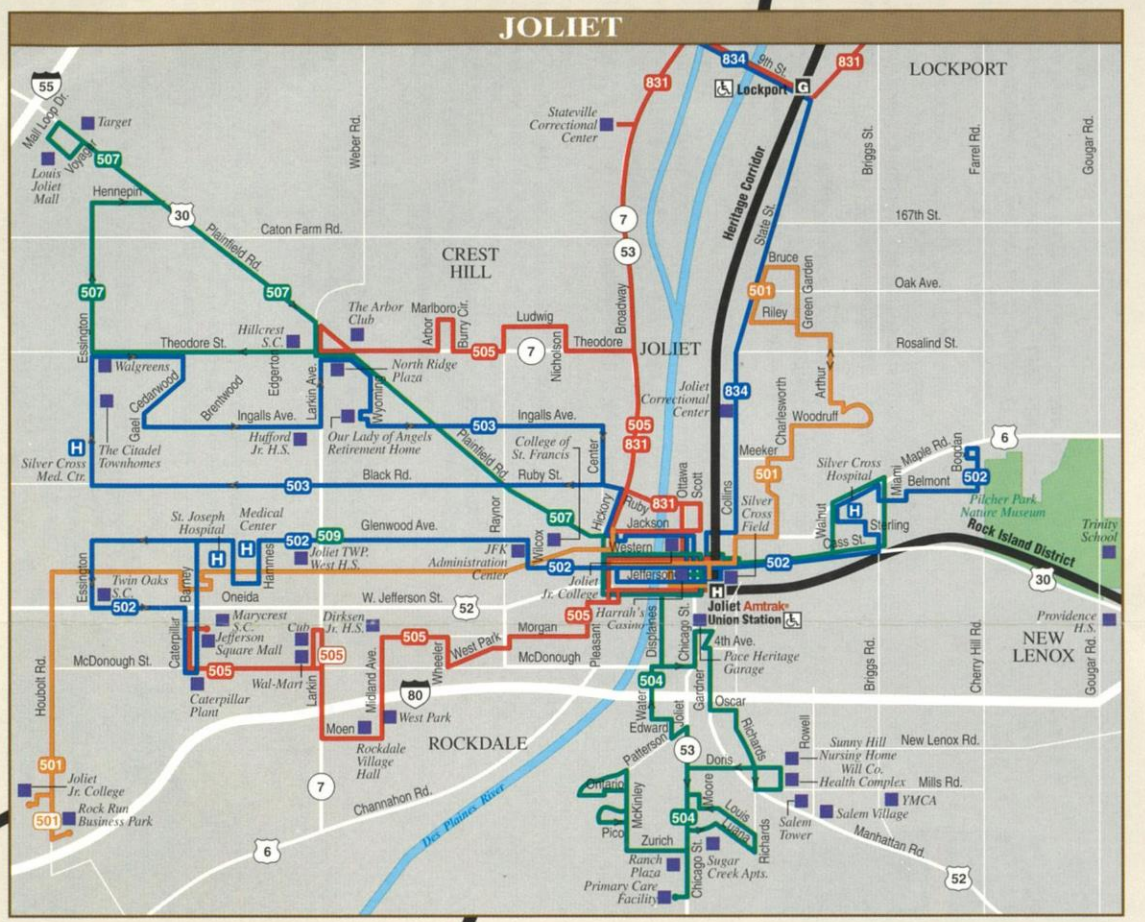




WILL COUNTY

Pace Buses		CTA Trains	
	100 Bus route		Blue Line O'Hare-Congress-Douglas
	100 Part-time service		Brown Line Ravenswood
	101 Non-stop express service		Green Line Lake-Englewood-Jackson Park
	101 Non-stop express Part-time service		Orange Line Midway
Key			Purple Line Express Weekdays rush hours only
	90 Expressway or Tollway		Purple Line Evanston Express
	20 US Highway		Red Line Howard-Dan Ryan
	30 State Highway		Yellow Line Skokie Swift
	Amtrak/Commuter Rail Station		Free train transfer connections
	Point of interest		Station closed nights, weekends, holidays
	Park-n-Ride lot		Accessible station
	Hospital		
Metra Commuter Rail			
	Rail line and station		
	Peak period station only		
	Station under construction		

Pace, CTA and Metra are part of the RTA System. For further system information call the
RTA Travel Info Center at 836-7000.
 Base Map © 2002, Regional Transportation Authority. Used by Permission.
 Pace © 2002. Design by Smartmaps, Inc.



See DuPage County Map

To Yorktown 834
 To Willow Springs / Chicago Loop 831

See South Cook County Map
 To Blue Island / Chicago Loop 80

See South Cook County Map

ILLINOIS
 INDIANA