

Map Legend

CTA Trains

- Blue Line**
Between O'Hare Airport, Downtown & Forest Park
- Brown Line**
Between Kimball & Downtown
- Green Line**
Between Harlem/Lake, Downtown, & 63rd Street terminals
- Orange Line**
Between Midway Airport & Downtown
- Pink Line**
Between 54th/Cermak & Downtown
- Purple Line**
Between Linden & Howard
- Purple Line Express**
Between Linden, Howard & Downtown (Weekday rush hours only)
- Red Line**
Between Howard, Downtown & 95th/Dan Ryan
- Yellow Line**
Between Dempster-Skokie & Howard

Free train connections

- Automated station entrance (No farecard machines)
- Accessible station

Pace Buses

- 100** Bus route
- 100** Part-time service usually rush hours only
- 100** Certain trips only
- 101** Nonstop express service
- 101** Nonstop express part-time service
- 101** Express zone stop
- Call-n-Ride zone

Visit www.pacebus.com to download route timetables for specific trip times.

Metra Commuter Rail

Metra fares are distance-based by zone.

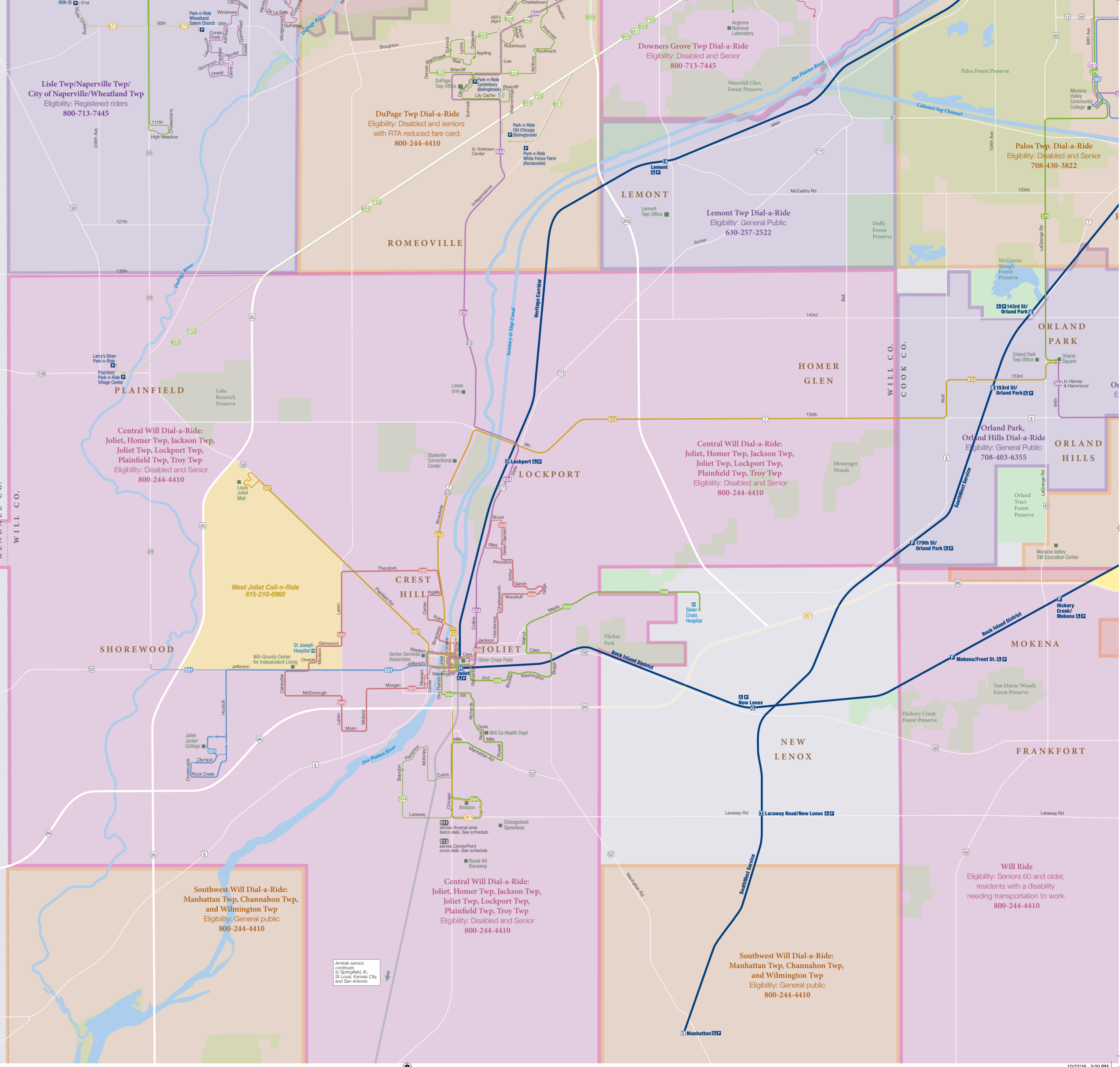
- A** Metra rail line and station
- A** Peak period station only
- 1** South Shore Line and station (between South Bend, Ind. & downtown Chicago)
- Accessible station
- Partially accessible station

Other Map Symbols

- 94** Interstate highway
- 41** US highway
- 68** State highway
- Amtrak service at station
- Amtrak service continues
- Point of interest
- Park & Ride lot
- Hospital

NORTH

0 1 2 3
MILES
scale 1:75,000



Regional Transportation Authority

The Regional Transportation Authority (RTA) provides financial oversight, funding, and regional transit planning for the three public transit operations in Northeastern Illinois that serve two million riders each weekday: The Chicago Transit Authority (CTA), Metra and Pace bus and paratransit. The Agency provides customer services including on-line and telephone travel planning assistance and travel training for people with disabilities. The RTA is the only transit agency that focuses on the entire region when determining transit planning and funding. The RTA region has a population of approximately eight million people throughout six counties and 7,200 transit route miles. For more information, visit www.RTAChicago.org

CTA, Metra and Pace

The Chicago Transit Authority (CTA) runs bus and elevated/subway trains in Chicago and nearby suburbs. For current fare and schedule information, visit www.transitchicago.com

Metra provides commuter rail services to 241 stations throughout the region serving Chicago and its suburbs. For complete fare and schedule information, visit www.MetraRail.com

Pace moves people throughout the Chicago region with fixed bus routes, Dial-a-Ride, Call-n-Ride and other community transit programs. Most Pace bus routes connect with Metra and CTA service. For schedules and fares, visit www.PaceBus.com

Transit Partners

South Shore Line runs trains on the Metra Electric line from downtown Chicago to South Bend, Indiana, serving the Southeast Side of Chicago and Northwest Indiana. For schedules and fares visit www.nictd.com



Amtrak provides rail service from Chicago's Union Station to cities throughout Illinois and United States. Many of these routes, combined with Thruway buses, connect 35 Illinois cities. For more information, visit www.Amtrak.com

Chicago Water Taxi offers a direct link from the Metra and Amtrak train stations at Madison Street to Michigan Avenue, North Avenue and Chinatown. For more information visit www.chicagowatertaxi.com

Accessibility

Metra has 241 commuter rail stations, of which 170 are fully accessible and 22 are partially accessible. The CTA "L" train system includes 145 stations, of which 100 are fully accessible. All CTA and Pace buses are ramp-equipped and make automated stop announcements. For more information on how to use the region's accessible bus and rail system, visit www.RTAChicago.org/rider-resources/accessible-transit

RTA Travel Information Center:

312-836-7000 • Daily: 6:00 am to 7:00 pm
www.RTAChicago.org

RTA Customer Service

Call 312.913.3110 for locations and hours.



Follow us on



The RTA is committed to the environment. This map has been produced using paper that has been third-party certified that it comes from responsibly managed forests. Please recycle when you're done!

CTA and Pace Fares

Ventra™ is the region's fare payment system, which makes it faster and easier to board and pay. Ventra Transit Accounts can be loaded with value and passes using the Ventra Mobile App, cash, coins or bank cards at any Ventra vending machine, hundreds of Ventra retailers (payment types accepted may vary), or with credit/debit cards online and by phone. Cash is accepted on buses. No transfers are issued when paying in cash.

	Full Fare	Reduced Fare** deducted from transit value	Cash Fare	Cash Reduced**
CTA 'L' train fare	\$2.25*	\$1.10	\$2.25*	\$1.10*
CTA Bus fare	\$2.00	\$1.00	\$2.25	\$1.10
Pace Bus fare	\$1.75	\$0.85	\$2.00	\$1.00
Pace Premium Bus fare	\$4.00	\$2.00	\$4.00	\$2.00

CTA and Pace Transfers
Up to two additional rides within two hours

*Load cash at 'L' stations onto a Ventra Card, personal contactless bankcard, or buy a Single-Ride ticket. Single-Ride Ventra Tickets cost \$3, provide up to 2 transfers within 2 hours and include a limited-use media fee. Buy new Ventra Cards or Tickets at any Ventra Vending Machine. A special \$5 fare applies when boarding the CTA Blue Line at O'Hare paying transit value or buying a Single-Ride Ticket (the special fare does not apply when using a pass to ride).

** Passengers with RTA-issued Reduced Fare permits and children ages 7 to 11. Children under 7 ride free with a fare-paying customer. Call the RTA at 312-913-3110 for more information about RTA Reduced Fare permits.

Visit www.transitchicago.com/fares/ for CTA fare details.
Visit www.pacebus.com/sub/schedules/fare_information.asp for Pace fare details.

Metra Fares

Metra Mobile Tickets and Passes can be purchased using the Ventra Mobile App. Fares are based on distance traveled. The fare schedule below is for fares based on travel to/from downtown Chicago (Zone A).

Zone	A	B	C	D	E	F
One-way	\$3.50	\$3.75	\$5.00	\$5.75	\$6.25	\$6.75
One-way reduced*	\$1.50	\$1.75	\$2.25	\$2.75	\$3.00	\$3.25
Ten-Ride	\$31.00	\$33.25	\$44.50	\$51.25	\$55.75	\$60.25
Ten-Ride reduced*	\$14.25	\$16.50	\$21.00	\$25.50	\$27.75	\$30.00

Zone	G	H	I	J	K	M
One-way	\$7.25	\$7.75	\$8.50	\$9.00	\$9.50	\$10.50
One-way reduced*	\$3.50	\$3.75	\$4.00	\$4.25	\$4.50	\$5.00
Ten-Ride	\$64.75	\$69.25	\$76.00	\$80.50	\$85.00	\$94.00
Ten-Ride reduced*	\$32.25	\$34.50	\$36.75	\$39.00	\$41.25	\$45.75

* Available only to riders with RTA-issued Reduced Fare permits

Children's Fares

Children pay reduced fares on CTA, Metra and Pace based on their age. On Metra and Pace, children under the age of 7 are not permitted to travel without a fare paying customer.

	Ages 7-11	Under 7
CTA	Reduced Fare*	Free with fare-paying customer
Pace	Reduced Fare	Free with fare-paying adult**
Metra	Half Fare	Free with fare-paying adult***

*Children 6 years of age and younger traveling alone pay reduced fare.
**Up to two children free per adult
***Up to three children free per adult

Metra to Pace connections

Heritage Corridor

Lockport
834 east of station on State St
832 two blocks north of station on 9th
Joliet
504, 511, 512 at bus boarding area A on Washington
834 at bus boarding area B on Scott
507, 508, 509 at bus boarding area C on Jefferson
501, 505 at bus boarding area D on Scott
832 at bus boarding area A on Scott

SouthWest Service

143rd St/Orland Park
379 two blocks east of station on LaGrange Rd
153rd St/Orland Park
832 north of station on 153rd

Rock Island District

Joliet
504, 511, 512 at bus boarding area A on Washington
834 at bus boarding area B on Scott
507, 508, 509 at bus boarding area C on Jefferson
501, 505 at bus boarding area D on Scott
832 at bus boarding area A on Scott

Dial-a-Ride • Paratransit

DuPage Twp
Hours: Mon-Fri 7:00 am–5:00 pm
Eligibility: Disabled and seniors with RTA reduced fare card.
800-244-4410

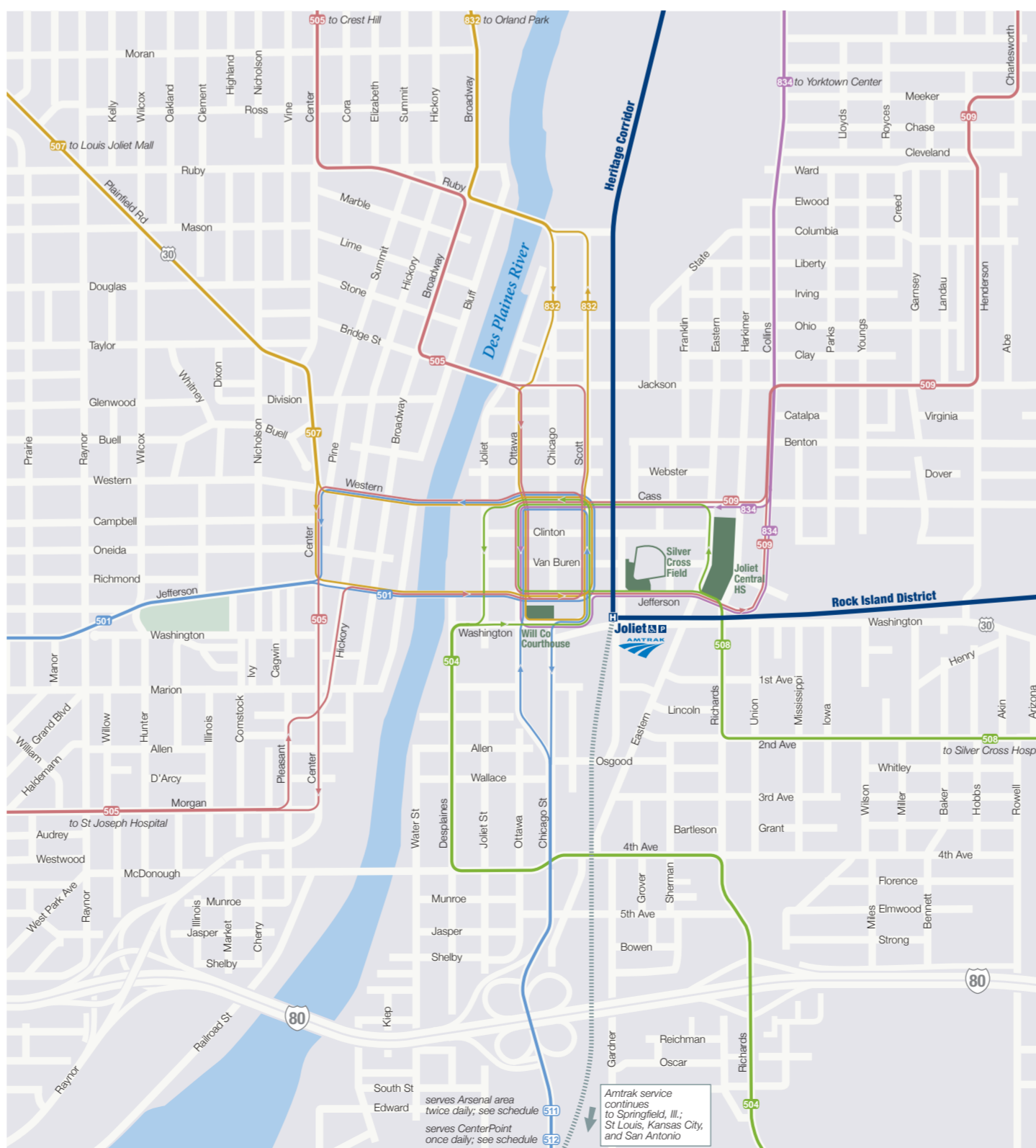
Central Will: Joliet, Homer Twp, Jackson Twp, Joliet Twp, Lockport Twp, Plainfield Twp, Troy Twp
Hours: Mon-Fri 6:00 am–5:00 pm
Eligibility: Disabled and Senior
800-244-4410

Southwest Will: Manhattan Twp, Channahon Twp, and Wilmington Twp
Hours: Mon-Fri 6:00 am to 5:00 pm
Eligibility: General public
800-244-4410

Will Ride
Service Area: The seven townships of eastern Will County; any location within a 10 mile radius.
Hours: Mon-Fri 8:00 am to 5:00 pm
Eligibility: Senior Citizens (60 and older), residents with a disability needing transportation to work.
800-244-4410

Dial-a-Ride areas are depicted at the time of publication. Please call to confirm eligibility and service areas.

Downtown Joliet



Pace bus routes

PACE ROUTE	OPERATES
361 Harvey-Laraway Crossings Express	Mon-Fri <i>for shift changes</i>
364 159th Street	daily morning-mid evening
379 Midway-Orland Square	daily morning-late evening
381 95th Street	Mon-Sat morning-late evening
385 87th/111th/127th	Mon-Fri morning-early evening
501 West Jefferson	Mon-Sat morning-mid evening
504 South Joliet	Mon-Sat morning-early evening
505 West Joliet Loop	Mon-Sat morning-early evening
507 Plainfield	Mon-Sat morning-mid evening
508 East Joliet	Mon-Sat morning-early evening
509 Joliet-Fairmont	Mon-Sat morning-mid evening
511 Joliet-Elwood-CenterPoint	Mon-Fri one trip early AM; one trip in PM rush
512 Joliet-CenterPoint	Mon-Fri one trip early AM; one trip in afternoon
672 95th Street Park-n-Ride Exp	Mon-Fri rush periods only to Metra in AM/from Metra in PM; meets Metra BNSF trains from Union Sta
675 Route 59 Express	Mon-Fri rush periods only to Metra in AM/from Metra in PM; meets Metra BNSF trains from Union Sta
683 Naperville-Ashbury	Mon-Fri rush periods only to Metra in AM/from Metra in PM; meets Metra BNSF trains from Union Sta
755 Plainfield-IMD Express	Mon-Fri morning-mid evening inbound only in AM; outbound only in PM
824 East Bolingbrook-Lisle	Mon-Fri rush periods only to Metra in AM/from Metra in PM; meets Metra BNSF trains from Union Sta
825 Central Bolingbrook-Lisle	Mon-Fri rush periods only to Metra in AM/from Metra in PM; meets Metra BNSF trains from Union Sta
832 Joliet-Orland Square	Mon-Fri AM rush through PM rush
834 Joliet-Downers Grove	Mon-Sat morning-mid evening inbound only in AM; outbound only in PM
850 N Bolingbrook-E Loop Exp.	Mon-Fri morning-mid evening inbound only in AM; outbound only in PM
851 S Bolingbrook-E Loop Exp.	Mon-Fri morning-mid evening inbound only in AM; outbound only in PM
855 Plainfield-E Loop Express	Mon-Fri morning-mid evening westbound only in AM; eastbound only in PM



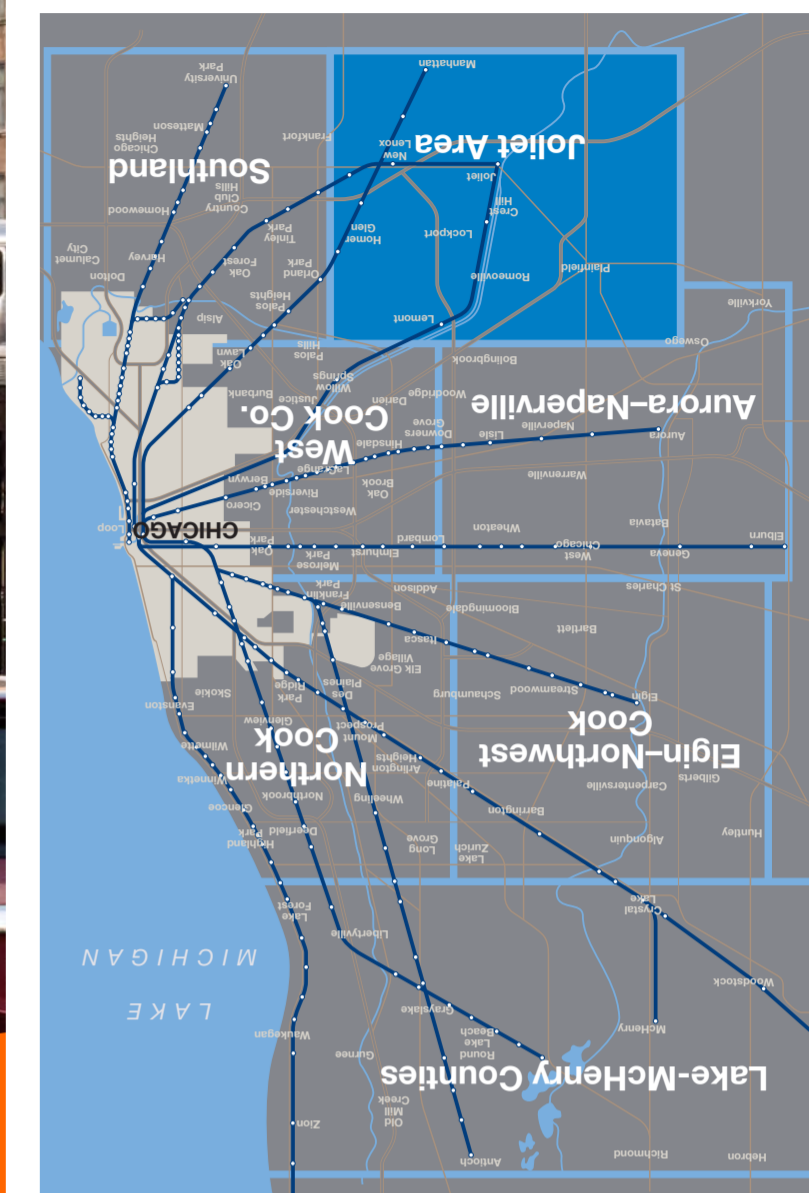
Visit the RTA Trip Planner at RTAChicago.org

RIDE ON.



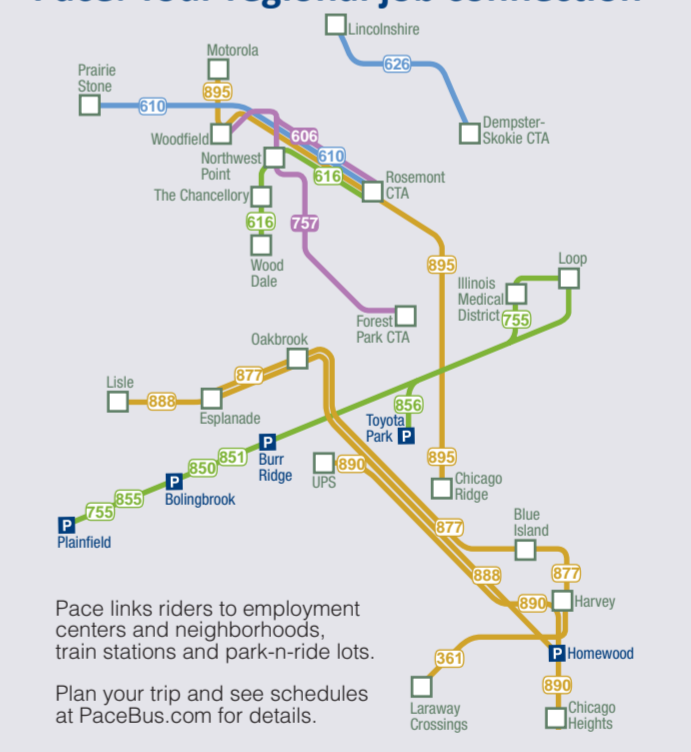
RTA Customer Service
Call 312.913.3110 for locations and hours.

RTA Travel Information Center:
312-836-7000 • Daily: 6:00 am to 7:00 pm
www.RTAChicago.org



RTA Local Transit Maps

Pace: Your regional job connection



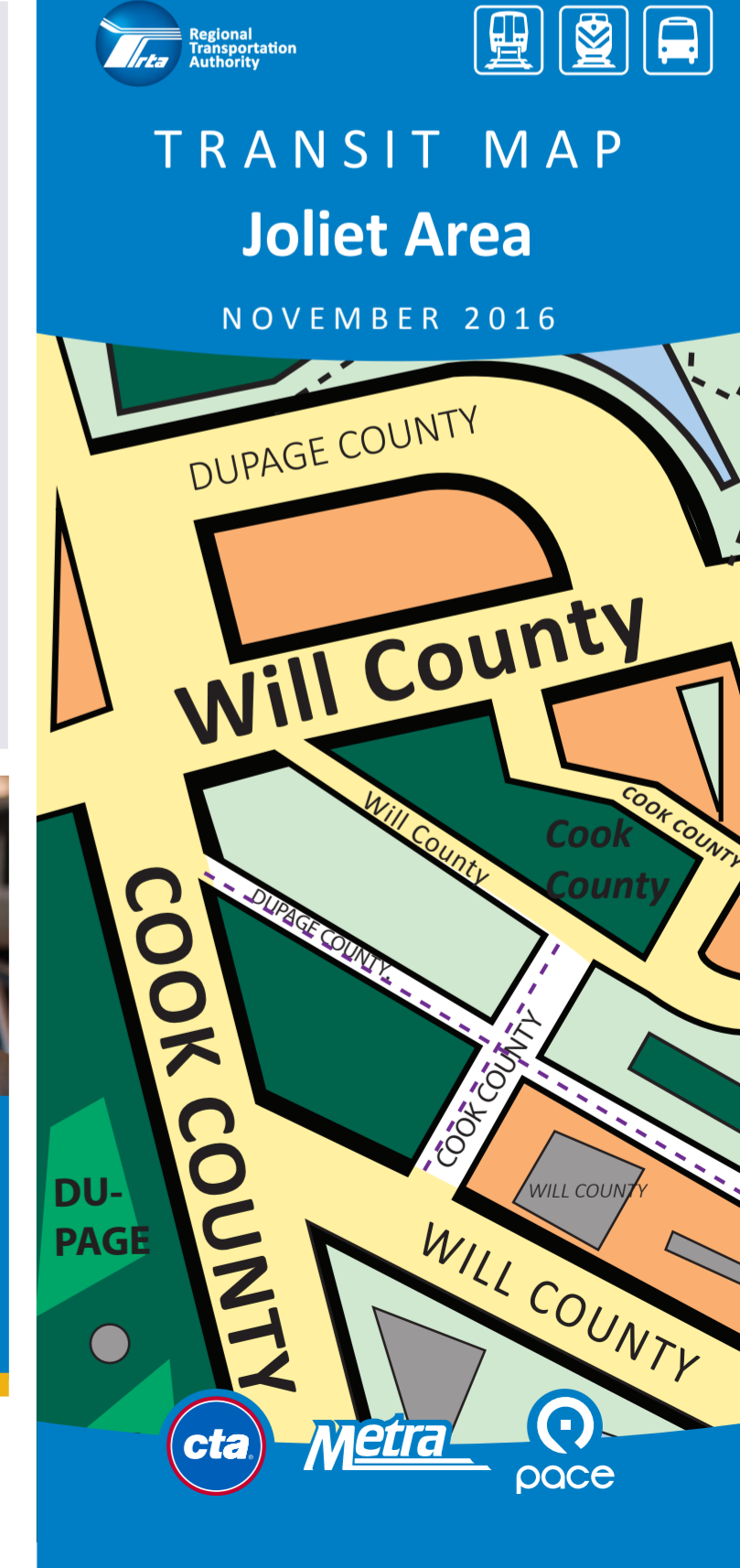
Pace links riders to employment centers and neighborhoods, train stations and park-n-ride lots. Plan your trip and see schedules at PaceBus.com for details.



Everyone Benefits, Everyone Saves!

Reward your employees and your company with a pre-tax transit benefit designed for commuters. Retain and recruit the best employees while you reduce costs. Enroll in RTA's Transit Benefit Fare program at MyTransitBenefit.com.

It's the RIDE thing to do.
Transit Benefit
FARE PROGRAM



Regional Transportation Authority

TRANSIT MAP
Joliet Area
NOVEMBER 2016

DUPAGE COUNTY
Will County
Cook County
WILL COUNTY
WILL COUNTY
WILL COUNTY

