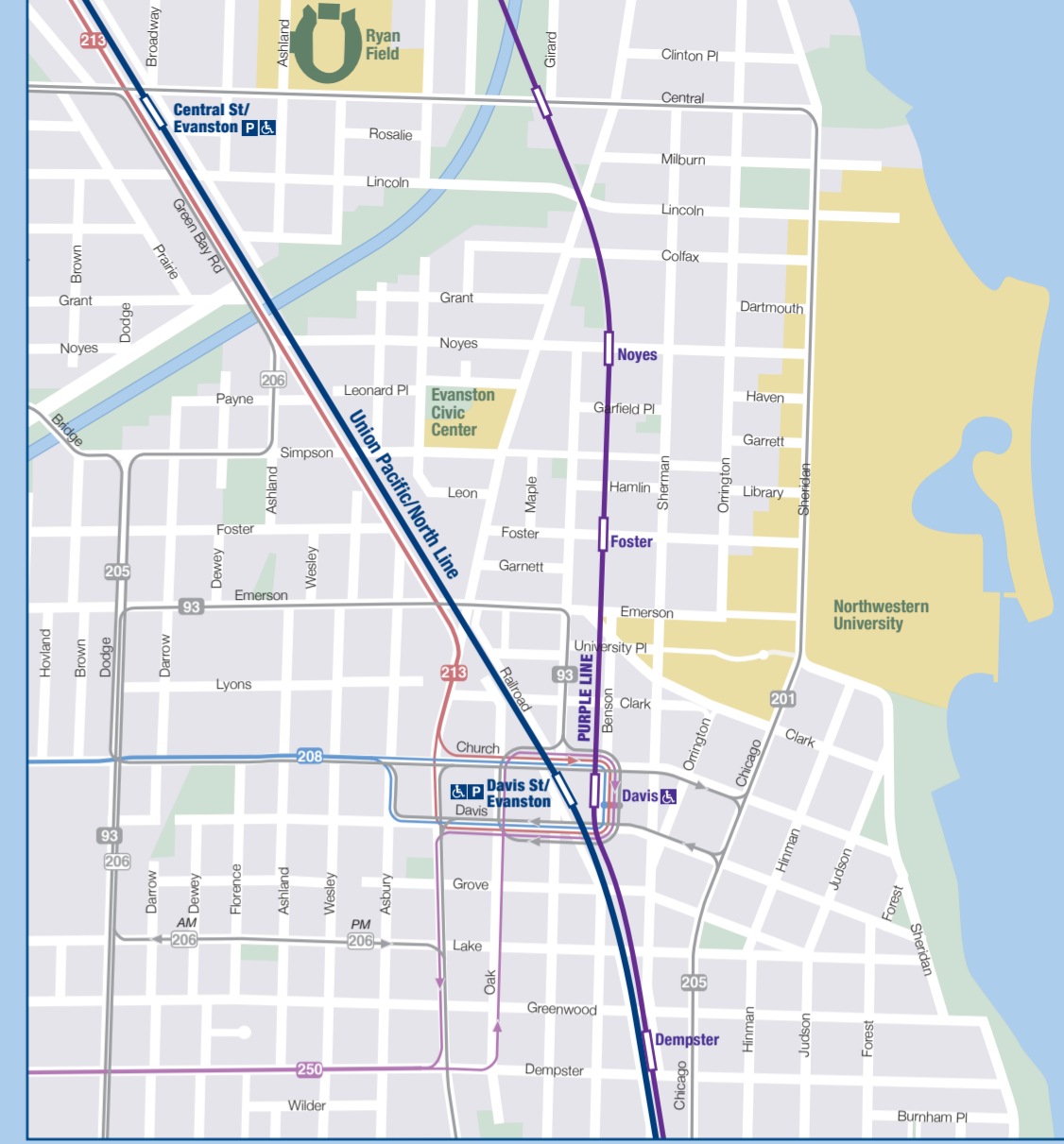


Central Evanston



NORTH



Map Legend

CTA Trains

- Blue Line**
Between O'Hare Airport, Downtown & Forest Park
- Brown Line**
Between Kimball & Downtown
- Green Line**
Between Harlem/Lake, Downtown, & 63rd Street terminals
- Orange Line**
Between Midway Airport & Downtown
- Pink Line**
Between 54th/Cermak & Downtown
- Purple Line**
Between Linden & Howard
- Purple Line Express**
Between Linden, Howard & Downtown (Weekday rush hours only)
- Red Line**
Between Howard, Downtown & 95th/Dan Ryans
- Yellow Line**
Between Dempster-Skokie & Howard
- Free train connections**
(No farecard machines)
- Automated station entrance**
(No farecard machines)
- Accessible station**

Pace Buses

- 100** Bus route
- 100** Part-time service usually rush hours only
- 100** Certain trips only
- 101** Nonstop express service
- 101** Nonstop express part-time service
- 101** Express zone stop
- Call-n-Ride zone**

Visit pacebus.com to download route timetables for specific trip times

Metra Commuter Rail

- Metra fares are distance-based by zone.
- Metra rail line and station**
 - Peak period station only**
 - South Shore Line station (between South Bend, Ind., & downtown Chicago)**
 - Accessible station**
 - Partially accessible station**

Other Map Symbols

- Interstate highway**
- US highway**
- State highway**
- Amtrak service at station**
- Amtrak service continues**
- Point of interest**
- Park & Ride lot**
- Hospital**

Regional Transportation Authority

The Regional Transportation Authority (RTA) provides financial oversight, funding, and regional transit planning for the three public transit operations in Northeastern Illinois that serve two million riders each weekday: The Chicago Transit Authority (CTA), Metra and Pace bus and paratransit. The Agency provides customer services including on-line and telephone travel planning assistance and travel training for people with disabilities. The RTA is the only transit agency that focuses on the entire region when determining transit planning and funding. The RTA region has a population of approximately eight million people throughout six counties and 7,200 transit route miles. For more information, visit RTAChicago.org



CTA, Metra and Pace

The Chicago Transit Authority (CTA) runs bus and elevated/subway trains in Chicago and nearby suburbs. For current fare and schedule information, visit transitchicago.com

Metra provides commuter rail services to 242 stations throughout the region serving Chicago and its suburbs. For complete fare and schedule information, visit MetraRail.com

Pace moves people throughout the Chicago region with fixed bus routes, Dial-a-Ride, Call-n-Ride and other community transit programs. Most Pace bus routes connect with Metra and CTA service. For schedules and fares, visit PaceBus.com

Transit Partners

South Shore Line runs trains on the Metra Electric line from downtown Chicago to South Bend, Indiana, serving the Southeast Side of Chicago and Northwest Indiana. For schedules and fares visit nictd.com

Accessibility

Metra has 242 commuter rail stations, of which 171 are fully accessible and 22 are partially accessible. The CTA "L" train system includes 145 stations, of which 101 are fully accessible. All CTA and Pace buses are ramp-equipped and make automated stop announcements. For more information on how to use the region's accessible bus and rail system, visit RTAChicago.org/riders-resources/accessible-transit

RTA Travel Information Center:

312-836-7000 • Daily: 6:00 am to 7:00 pm

RTAChicago.org

RTA Customer Service

Call 312.913.3110 for locations and hours.



Follow us on



The RTA is committed to the environment. This map has been produced using paper that has been third-party certified that it comes from responsibly managed forests, and 10% post-consumer waste. Please recycle when you're done!

Pace bus routes

PACE ROUTE	OPERATES
208 Golf Road	daily morning-mid evening
209 Busse Hwy	Mon-Sat morning-early evening
210 Lincoln Ave	Mon-Fri morning-early evening
213 Green Bay Rd	Mon-Sat morning-mid evening
215 Crawford-Howard	daily morning-late evening
221 Wolf Rd	Mon-Fri morning-early evening
223 Elk Grove-Rosemont Sta	daily morning-late evening
225 Central-Howard	Mon-Fri rush periods only
226 Oakton St	Mon-Fri morning-early evening
230 South Des Plaines	Mon-Fri morning-early evening
234 Wheeling-Des Plaines	Mon-Fri morning-early evening
240 Dee Rd	Mon-Fri rush periods only
241 Greenwood-Talcott	Mon-Fri rush periods only
250 Dempster St	daily morning-late evening
270 Milwaukee Ave	daily morning-late evening
272 Milwaukee Ave North	Mon-Sat morning-late evening
290 Touhy Ave	daily morning-late evening
303 Forest Park-Rosemont	daily morning-late evening
319 Grand Ave	Mon-Sat morning-early evening <i>service east of Harlem begins approx 8:30 am</i>
326 West Irving Park	Mon-Fri rush periods only
330 Mannheim-LaGrange Rd	daily morning-late evening
331 Cumberland-5th Ave	Mon-Sat morning-mid evening
332 River-York Roads	daily morning-late evening
411 Niles Local Service	daily AM rush through PM rush
412 Niles Shopper's Special	daily mid-morning through PM rush
413 Niles South End Special	Mon-Fri mid-morning through mid-afternoon
421 Wilmette Avenue	Mon-Fri AM rush through PM rush
422 Linden CTA/Northbrook Ct	Mon-Fri morning-mid evening
423 Linden CTA-Harlem CTA	Mon-Fri morning-mid evening
471 Highland Pk-Northbrook Ct	Mon-Sat morning-early evening
472 Highland Park-Highwood	Mon-Sat morning-early evening
576 Deerfield-Lincolnshire	Mon-Fri 2 AM; 2 PM trips (reverse commute) <i>from Metra in AM/to Metra in PM; meets Metra Milw-N trains from Union Sta</i>

Golf Mill Area



Metra to Pace connections

UP-North Line

Ravenswood	81 south of station on Lawrence
Rogers Park	96 beneath station on Morse 22 east of station on Clark
Main St/Evanston	205 east of station on Chicago Ave
Davis St/Evanston	93, 206, 208, 213, 250 east of CTA station on Benson
Central St/Evanston	201, 205 on Church or Davis 68 north of station on Northwest Hwy
Edison Park	68 north of station on Northwest Hwy
Norwood Park	68 north of station on Northwest Hwy
Wilmette	213 west of station on Green Bay Rd 421, 422 south of station on Central St
Kenilworth	213 west of station on Green Bay Rd
Indian Hill	213 west of station on Green Bay Rd
Winnetka	213 west of station on Green Bay Rd 240 west of station on Oakton 423 north of station on Elm
Hubbard Woods	213 west of station on Green Bay Rd
Glencoe	213 west of station on Green Bay Rd
Braeside	213 west of station on Green Bay Rd 629, 629, 640
Highland Park	213, 471, 472 west of station, next to outbound platform
Highwood	472 west of station on Green Bay Rd
Fort Sheridan	472 west of station on Western Ave

Milw-North Line

Grayland	56 east of station on Milwaukee Ave
Mayfair	54, 54A west of station on Cicero Ave 78 north of station on Montrose
Forest Glen	92 south of station on Foster
Edgebrook	84 south of station at Caldwell & Central Ave 85A northbound on Caldwell; southbound on Lehigh 225, 226 east of station on Central Ave
Morton Grove	210 north of station on Lincoln Ave 250 two blocks north of station on Dempster
Golf	210 west of station on Waukegan Rd
Glenview	210, 422 south of station on Glenview Rd 423 west of station on Lehigh
The Glen of North Glenview	623 west of station in parking area
Northbrook	422 west of station on Sherman
Lake Cook Rd	626, 627, 628, 629 631, 632, 633, 634, 635 at bus loading area next to inbound platform buses meet trains and wait for transferring passengers
Deerfield	632 west of station on Chestnut 471 east of station on Park Ave
Lake Forest	625 (certain trips) west of station at bus loading area bus meets train and waits for transferring passengers

Milw-West Line

River Grove	319, 331 east of station on Thatcher
Franklin Park	303 east of station on 25th Ave 319 south of station on Franklin Ave Metra North Central Service three blocks east of station on Belmont Mannheim transfers not convenient
Bensenville	319, 332 south of station in bus loading area
Itasca	616 east of station on Walnut

Dial-a-Ride • Paratransit

Bensenville

Hours: Mon-Fri 6:00 am-6:00 pm, 1st & 3rd Sat 10:00 am-3:00 pm
Eligibility:General Public
630-350-3425

City of Chicago Mobility Direct

Service Area:City of Chicago

Hours: at all times

Eligibility:Users must be ADA certified by the RTA.

800-606-1282 for info

City of Chicago Taxi Access Program

Service Area:City of Chicago

Hours: at all times

Eligibility:Users must be ADA certified by the RTA.

800-606-1282 for info

Elk Grove Village

Elk Grove Village (excludes Industrial Park)

Hours:Mon-Fri 9:00 am-6:00 pm, Sat 9:00 am-4:00 pm

Eligibility:General Public

847-299-6212

Leyden Twp

Hours:Mon-Fri 8:00 am-5:00 pm

Eligibility:General Public

888-699-6999

Service to select shopping and medical destinations outside of the township.

UP-Northwest Line

Irving Park	53 east of station on Putaski 54A, 80 north of station on Irving Park
Jefferson Park	56, 68, 81, 81W, 85, 85A, 88, 91, 92, 225, 226, 270 south of station in bus boarding area
Gladstone Park	68 north of station on Northwest Hwy
Edison Park	68 north of station on Northwest Hwy
Park Ridge	68, 209 westbound, 241, 290 north of station on Summit
Dee Road	209 north of station on Busse Hwy 226 one block north of station on Oakton 240 west of station on Dee Rd
Des Plaines	209, 209, 226, 230, 234, 250 north of station on Miner
Cumberland	203 eastbound in front of station on Northwest Hwy
Braeside	208 westbound, 221 across street from station on Northwest Hwy 234 one block north of station on State St
Mount Prospect	234 north of station on Northwest Hwy 694 west of station on Evergreen
Arlington Heights	696 east of station on Northwest Hwy

North Central Service

Belmont Ave/Franklin Park	319 south of station on Belmont Metra Milw-West line three blocks west of station on Belmont
Schiller Park	303 3 blocks south of station on Irving Park 326 west of station on 25th Ave
Rosemont	811, 895 two blocks east of station on Balmar
O'Hare Transfer	250, 330 a block west of station on Mannheim
Prospect Heights	221 west of station on Wolf Rd
Wheeling	234 north of station on Dundee Rd (certain trips serve station directly)
Buffalo Grove	234, 272 (certain trips) north end of inbound platform in bus loading area 272, 576, 626 one block north and east of station on Deerfield Pkwy

Milw-West Line

River Grove	319, 331 east of station on Thatcher
Franklin Park	303 east of station on 25th Ave 319 south of station on Franklin Ave Metra North Central Service three blocks east of station on Belmont Mannheim transfers not convenient
Bensenville	319, 332 south of station in bus loading area
Itasca	616 east of station on Walnut



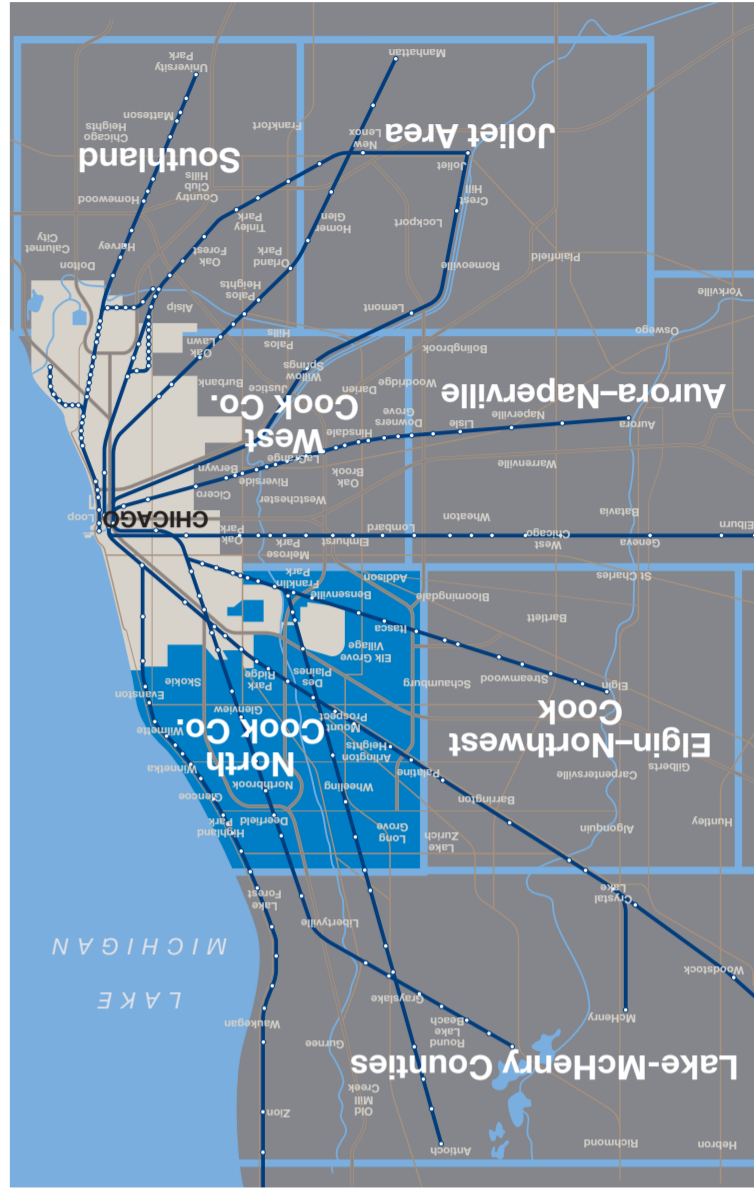
Call 312.913.3110 for locations and hours.

RTA Customer Service

RTAChicago.org

312-836-7000 • Daily: 6:00 am to 7:00 pm

RTA Travel Information Center:



RTA Local Transit Maps

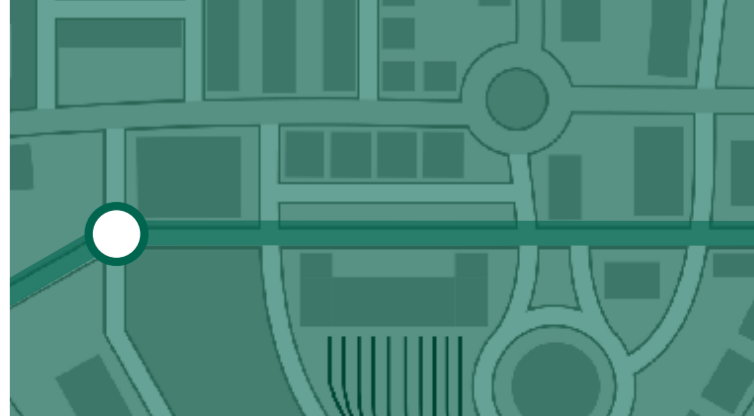
NORTH COOK COUNTY



TRANSIT MAP

NORTH COOK COUNTY

FEBRUARY 2018



Dial-a-Ride areas are depicted at the time of publication. Please call to confirm eligibility and service areas.

CTA and Pace Fares

Ventra™ is the region's fare payment system, which makes it faster and easier to board and pay. Ventra Transit Accounts can be loaded with value and passes using the Ventra App, cash, coins or bank cards at any Ventra vending machine, hundreds of Venra retailers (payment types accepted may vary), or with credit/debit cards online and by phone.

Cash is accepted on buses. No transfers are issued when paying in cash.

	Full Fare	Reduced Fare**	Cash Fare	Cash Reduced**
deducted from transit value				
CTA 'L' train fare	\$2.50*	\$1.25	\$2.50*	\$1.25*
CTA Bus fare	\$2.25	\$1.10	\$2.50	\$1.25
Pace Bus fare	\$2.00	\$1.00	\$2.25	\$1.10
Pace Premium Bus fare	\$4.50	\$2.25	\$4.50	\$2.25
CTA Transfers	\$0.25	\$0.15		
Pace Transfers	\$0.30	\$0.20		

Transfers provide up to two additional rides within two hours

*Load cash at 'L' stations onto a Ventra Card, personal contactless bankcard, or buy a Single-Ride ticket. Single-Ride Ventra Tickets cost \$3, provide up to 2 transfers within 2 hours and include a limited-use media fee. Buy new Ventra Cards or Tickets at any Ventra Vending Machine. A special \$5 fare applies when boarding the CTA Blue Line at O'Hare paying transit value or buying a Single-Ride Ticket (the special fare does not apply when using a pass to ride).

** Passengers with RTA-issued Reduced Fare permits and children ages 7 to 11. Children under 7 ride free with a fare-paying customer. Call the RTA at 312-913-3110 for more information about RTA Reduced Fare permits.

Visit transitchicago.com/fares/ for CTA fare details.

Visit pacebus.com/sub/schedules/fare_information.asp for Pace fare details.

Metra Fares

Metra Mobile Tickets and Passes can be purchased using the Ventra Mobile App. Fares are based on distance traveled. The fare schedule below is for fares based on travel to/from downtown Chicago (Zone A).

Zone	A	B	C	D	E	F
One-way	\$ 4.00	\$ 4.25	\$ 5.50	\$ 6.25	\$ 6.75	\$ 7.25
One-way reduced*	\$ 2.00	\$ 2.00	\$ 2.75	\$ 3.00	\$ 3.25	\$ 3.50
Ten-Ride	\$38.00	\$40.50	\$52.25	\$59.50	\$64.25	\$69.00
Ten-Ride reduced**	\$19.00	\$19.00	\$26.25	\$28.50	\$31.00	\$33.25

Zone	G	H	I	J	K	M
One-way	\$ 7.75	\$ 8.25	\$ 9.00	\$ 9.50	\$10.00	\$11.00
One-way reduced*	\$ 3.75	\$ 4.00	\$ 4.50	\$ 4.75	\$ 5.00	\$ 5.50
Ten-Ride	\$73.75	\$78.50	\$85.50	\$90.25	\$95.00	\$104.50
Ten-Ride reduced**	\$35.75	\$38.00	\$42.75	\$45.25	\$47.50	\$52.25

* Available only to riders with RTA-issued Reduced Fare permits

Children's Fares

Children pay reduced fares on CTA, Metra and Pace based on their age. On Metra and Pace, children under the age of 7 are not permitted to travel without a fare paying customer.

	Ages 7-11	Under 7
CTA	Reduced Fare*	Free with fare-paying customer
Pace	Reduced Fare	Free with fare-paying adult**
Metra	Half Fare	Free with fare-paying adult***

*Children 6 years of age and younger traveling alone pay reduced fare.

**Up to two children free per adult **Up to three children free per adult

Fares are subject to change. Effective through December 2018.