

### Map Legend

**CTA Trains**

- Blue Line**  
Between O'Hare Airport, Downtown & Forest Park
- Brown Line**  
Between Kimball & Downtown
- Green Line**  
Between Harlem/Lake, Downtown, & 63rd Street terminals
- Orange Line**  
Between Midway Airport & Downtown
- Pink Line**  
Between 54th/Cermak & Downtown
- Purple Line**  
Between Linden & Howard
- Purple Line Express**  
Between Linden, Howard & Downtown (Weekday rush hours only)
- Red Line**  
Between Howard, Downtown & 95th/Dan Ryan
- Yellow Line**  
Between Dempster-Stokie & Howard

**Free train connections**

- Automated station entrance (No farecard machines)
- Accessible station

### Pace Buses

- 100** Bus route
- 100** Part-time service usually rush hours only
- 101** Certain trips only
- 101** Nonstop express service
- 101** Nonstop express part-time service
- 101** Express zone stop
- 101** Call-n-Ride zone

Visit [pacebus.com](http://pacebus.com) to download route timetables for specific trip times

### Metra Commuter Rail

Metra fares are distance-based by zone.

- zone** Metra rail line and station
- A** Peak period station only
- 1** South Shore Line and station (between South Bend, Ind. & downtown Chicago)
- ♿** Accessible station
- ♿** Partially accessible station

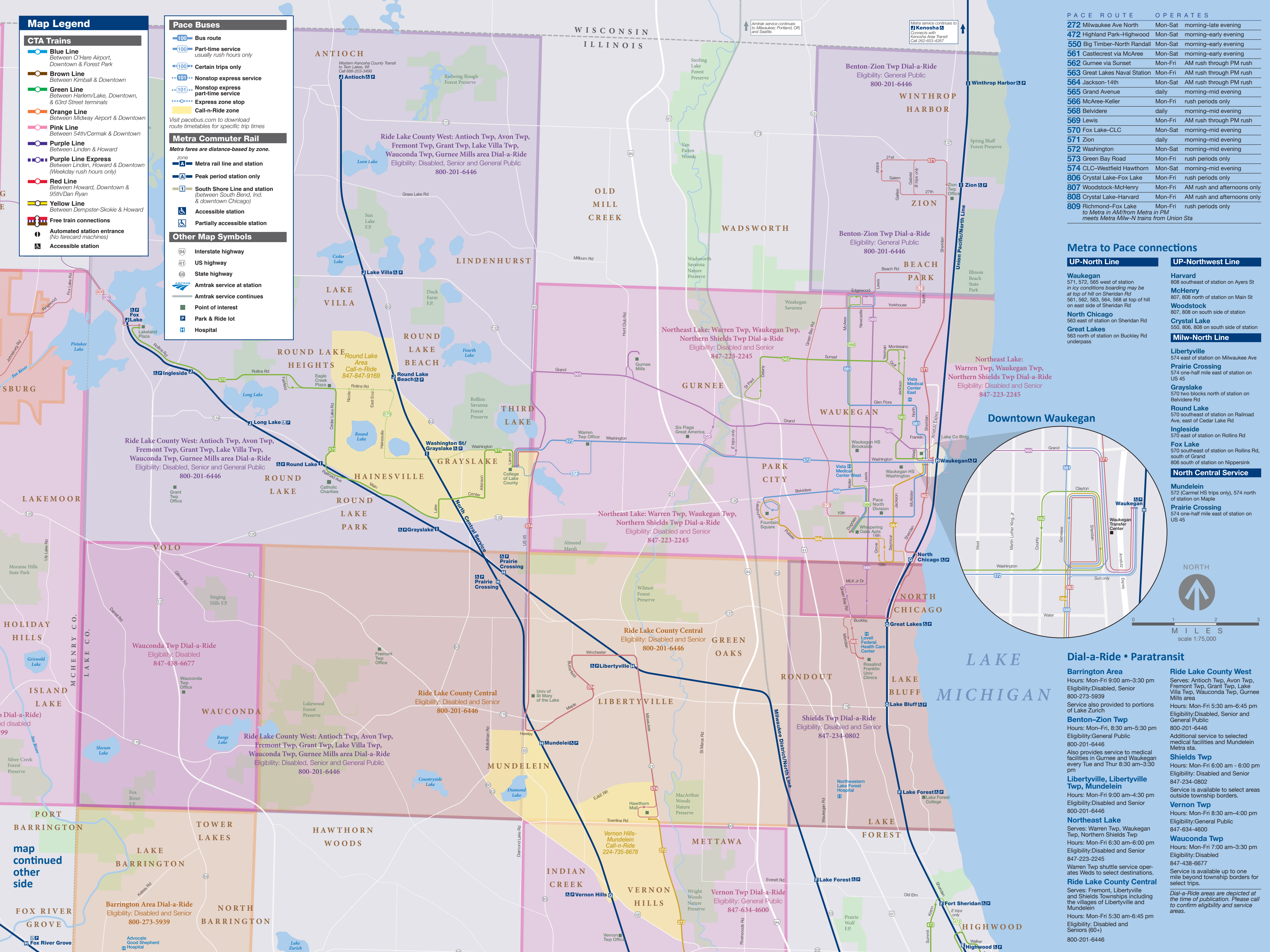
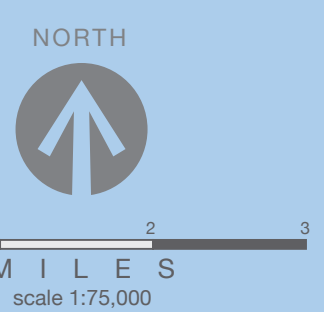
### Other Map Symbols

- 94** Interstate highway
- 41** US highway
- 68** State highway
- Amtrak** Amtrak service at station
- Amtrak** Amtrak service continues
- Point of interest
- P** Park & Ride lot
- H** Hospital

PACE ROUTE	OPERATES
272 Milwaukee Ave North	Mon-Sat morning-late evening
472 Highland Park-Highwood	Mon-Sat morning-early evening
550 Big Timber-North Randall	Mon-Sat morning-early evening
561 Castlecreek via McAree	Mon-Sat morning-early evening
562 Gurnee via Sunset	Mon-Fri AM rush through PM rush
563 Great Lakes Naval Station	Mon-Fri AM rush through PM rush
564 Jackson-14th	Mon-Sat AM rush through PM rush
565 Grand Avenue	daily morning-mid evening
566 McAree-Keller	Mon-Fri rush periods only
568 Belvidere	daily morning-mid evening
569 Lewis	Mon-Fri AM rush through PM rush
570 Fox Lake-CLC	Mon-Sat morning-mid evening
571 Zion	daily morning-mid evening
572 Washington	Mon-Sat morning-mid evening
573 Green Bay Road	Mon-Fri rush periods only
574 CLC-Westfield Hawthorn	Mon-Sat morning-mid evening
806 Crystal Lake-Fox Lake	Mon-Fri rush periods only
807 Woodstock-McHenry	Mon-Fri AM rush and afternoons only
808 Crystal Lake-Harvard	Mon-Fri AM rush and afternoons only
809 Richmond-Fox Lake to Metra in AM from Metra in PM meets Metra Milw-N trains from Union Sta	Mon-Fri rush periods only

### Metra to Pace connections

UP-North Line	UP-Northwest Line
<b>Waukegan</b> 571, 572, 585 west of station in icy conditions boarding may be at top of hill on Sheridan Rd 561, 562, 563, 564, 568 at top of hill on east side of Sheridan Rd	<b>Harvard</b> 808 southeast of station on Ayers St
<b>North Chicago</b> 563 east of station on Sheridan Rd	<b>McHenry</b> 807, 808 north of station on Main St
<b>Great Lakes</b> 563 north of station on Buckley Rd underpass	<b>Woodstock</b> 807, 808 on south side of station
	<b>Crystal Lake</b> 550, 806, 808 on south side of station
	<b>Milw-North Line</b>
	<b>Libertyville</b> 574 east of station on Milwaukee Ave
	<b>Prairie Crossing</b> 574 one-half mile east of station on US 45
	<b>Grayslake</b> 570 two blocks north of station on Belvidere Rd
	<b>Round Lake</b> 570 southeast of station on Railroad Ave, east of Cedar Lake Rd
	<b>Ingleside</b> 570 east of station on Rollins Rd
	<b>Fox Lake</b> 570 southeast of station on Rollins Rd, south of Grand 806 south of station on Nippersink
	<b>North Central Service</b>
	<b>Mundelein</b> 572 (Carmel HS trips only), 574 north of station on Maple
	<b>Prairie Crossing</b> 574 one-half mile east of station on US 45



map continued other side

### Dial-a-Ride • Paratransit

<b>Barrington Area</b> Hours: Mon-Fri 9:00 am-3:30 pm Eligibility: Disabled, Senior 800-273-5939 Service also provided to portions of Lake Zurich	<b>Ride Lake County West</b> Serves: Antioch Twp, Avon Twp, Fremont Twp, Grant Twp, Lake Villa Twp, Wauconda Twp, Gurnee Mills area Hours: Mon-Fri 5:30 am-6:45 pm Eligibility: Disabled, Senior and General Public 800-201-6446
<b>Benton-Zion Twp</b> Hours: Mon-Fri, 8:30 am-5:30 pm Eligibility: General Public 800-201-6446 Also provides service to medical facilities in Gurnee and Waukegan every Tue and Thur 8:30 am-3:30 pm	<b>Shields Twp</b> Hours: Mon-Fri 6:00 am - 6:00 pm Eligibility: Disabled and Senior 847-234-0802 Service is available to select areas outside township borders.
<b>Libertyville, Libertyville Twp, Mundelein</b> Hours: Mon-Fri 9:00 am-4:30 pm Eligibility: Disabled and Senior 800-201-6446	<b>Vernon Twp</b> Hours: Mon-Fri 8:30 am-4:00 pm Eligibility: General Public 847-634-4600
<b>Northeast Lake</b> Serves: Warren Twp, Waukegan Twp, Northern Shields Twp Hours: Mon-Fri 6:30 am-6:00 pm Eligibility: Disabled and Senior 847-223-2245 Warren Twp shuttle service operates Weds to select destinations.	<b>Wauconda Twp</b> Hours: Mon-Fri 7:00 am-3:30 pm Eligibility: Disabled 847-438-6677 Service is available up to one mile beyond township borders for select trips.
<b>Ride Lake County Central</b> Serves: Fremont, Libertyville and Shields Townships including the villages of Libertyville and Mundelein Hours: Mon-Fri 5:30 am-6:45 pm Eligibility: Disabled and Seniors (60+) 800-201-6446	

*Dial-a-Ride areas are depicted at the time of publication. Please call to confirm eligibility and service areas.*

## Regional Transportation Authority

The Regional Transportation Authority (RTA) provides financial oversight, funding, and regional transit planning for the three public transit operations in Northeastern Illinois that serve two million riders each weekday: The Chicago Transit Authority (CTA), Metra and Pace bus and paratransit. The Agency provides customer services including on-line and telephone travel planning assistance and travel training for people with disabilities. The RTA is the only transit agency that focuses on the entire region when determining transit planning and funding. The RTA region has a population of approximately eight million people throughout six counties and 7,200 transit route miles. For more information, visit [RTAChicago.org](http://RTAChicago.org)



Amtrak provides rail service from Chicago's Union Station to cities throughout Illinois and United States. Many of these routes, combined with Thruway buses, connect 35 Illinois cities. For more information, visit [Amtrak.com](http://Amtrak.com)

Chicago Water Taxi offers a direct link from the Metra and Amtrak train stations at Madison Street to Michigan Avenue, North Avenue and Chinatown. For more information visit [chicagowatertaxi.com](http://chicagowatertaxi.com)

### Accessibility

Metra has 242 commuter rail stations, of which 171 are fully accessible and 22 are partially accessible. The CTA "L" train system includes 145 stations, of which 102 are fully accessible. All CTA and Pace buses are ramp-equipped and make automated stop announcements. For more information on how to use the region's accessible bus and rail system, visit [RTAChicago.org/riders-resources/accessible-transit](http://RTAChicago.org/riders-resources/accessible-transit)

### RTA Travel Information Center:

312-836-7000 • Mon-Sat: 6:00 am to 7:00 pm

RTAChicago.org

### RTA Customer Service

Call 312.913.3110 for locations and hours.



Follow us on



The RTA is committed to the environment. This map has been produced using paper that has been third-party certified that it comes from responsibly managed forests, and 10% post-consumer waste. Please recycle when you're done!

## CTA, Metra and Pace

The Chicago Transit Authority (CTA) runs bus and elevated/subway trains in Chicago and nearby suburbs. For current fare and schedule information, visit [transitchicago.com](http://transitchicago.com)

Metra provides commuter rail services to 242 stations throughout the region serving Chicago and its suburbs. For complete fare and schedule information, visit [MetraRail.com](http://MetraRail.com)

Pace moves people throughout the Chicago region with fixed bus routes, Dial-a-Ride, Call-n-Ride and other community transit programs. Most Pace bus routes connect with Metra and CTA service. For schedules and fares, visit [PaceBus.com](http://PaceBus.com)

## Transit Partners

South Shore Line runs trains on the Metra Electric line from downtown Chicago to South Bend, Indiana, serving the Southeast Side of Chicago and Northwest Indiana. For schedules and fares visit [nictd.com](http://nictd.com)

## CTA and Pace Fares

Ventra is the region's fare payment system, which makes it faster and easier to board and pay. Ventra Transit Accounts can be loaded with value and passes using the Ventra App, cash, coins or bank cards at any Ventra vending machine, hundreds of Ventra retailers (payment types accepted may vary), or with credit/debit cards online and by phone.

Cash is accepted on buses. Fares can also be paid using a contactless bankcard or certain smartphones—but a full cash fare will be deducted for each ride. Transfers are not available.

	Full Fare	Reduced Fare** deducted from transit value	Cash Fare	Cash Reduced**
CTA 'L' train fare	\$2.50*	\$1.25	\$2.50*	\$1.25*
CTA Bus fare	\$2.25	\$1.10	\$2.50	\$1.25
Pace Bus fare	\$2.00	\$1.00	\$2.25	\$1.10
Pace Premium Bus fare	\$4.50	\$2.25	\$4.50	\$2.25
CTA Transfers	\$0.25	\$0.15		
Pace Transfers	\$0.30	\$0.20		

\*Available only to riders with RTA-issued Reduced Fare permits. Visit [transitchicago.com/fares/](http://transitchicago.com/fares/) for CTA fare details. Visit [pacebus.com/sub/schedules/fare\\_information.asp](http://pacebus.com/sub/schedules/fare_information.asp) for Pace fare details.

Zone	A	B	C	D	E
Monthly	\$116.00	\$123.25	\$159.50	\$181.25	\$195.75
Reduced monthly*	\$ 70.00	\$ 70.00	\$ 96.25	\$105.00	\$113.75

\*Available only to riders with RTA-issued Reduced Fare permits

## Metra Fares

Metra Mobile Tickets and Passes can be purchased using the Ventra Mobile App. Fares are based on distance traveled. The fare schedule below is for fares based on travel to/from downtown Chicago (Zone A).

Zone	A	B	C	D	E
One-way	\$ 4.00	\$ 4.25	\$ 5.50	\$ 6.25	\$ 6.75
One-way reduced*	\$ 2.00	\$ 2.00	\$ 2.75	\$ 3.00	\$ 3.25
Ten-Ride	\$38.00	\$40.50	\$52.25	\$59.50	\$64.25
Ten-Ride reduced*	\$19.00	\$19.00	\$26.25	\$28.50	\$31.00

Zone	F	G	H	I	J
One-way	\$7.25	\$ 7.75	\$ 8.25	\$ 9.00	\$ 9.50
One-way reduced*	\$3.50	\$ 3.75	\$ 4.00	\$ 4.50	\$ 4.75
Ten-Ride	\$69.00	\$73.75	\$78.50	\$85.50	\$90.25
Ten-Ride reduced*	\$33.25	\$35.75	\$38.00	\$42.75	\$45.25

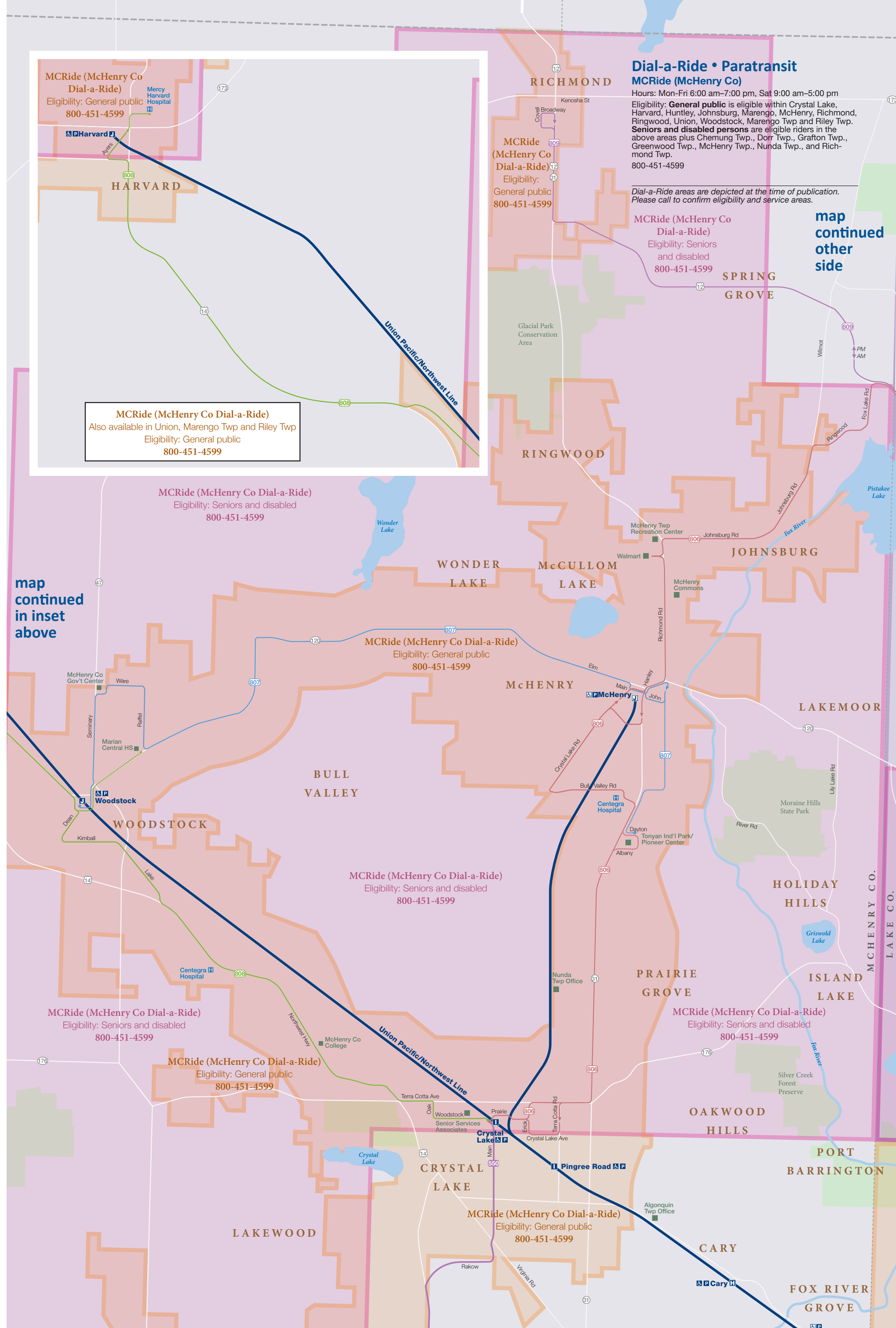
\*Available only to riders with RTA-issued Reduced Fare permits

## Children's Fares

Children pay reduced fares on CTA, Metra and Pace based on their age. On Metra and Pace, children under the age of 7 are not permitted to travel without a fare-paying customer.

	Ages 7-11	Under 7
CTA	Reduced Fare*	Free with fare-paying customer
Pace	Reduced Fare	Free with fare-paying adult**
Metra	Half Fare	Free with fare-paying adult**

\*Children 6 years of age and younger traveling alone pay reduced fare. \*\*Up to two children free per adult. \*\*Up to three children free per adult



map continued in inset above

**Dial-a-Ride • Paratransit**  
**MCRide (McHenry Co)**  
 Hours: Mon-Fri 6:00 am-7:00 pm, Sat 9:00 am-5:00 pm  
 Eligibility: General public is eligible within Crystal Lake, Harvard, Huntley, Johnsburg, Marengo, McHenry, Richmond, Ringwood, Union, Woodstock, Marengo Twp and Riley Twp. Seniors and disabled persons are eligible riders in the above areas plus Chemung Twp., Dorr Twp., Graton Twp., Greenwood Twp., McHenry Twp., Nunda Twp., and Richmond Twp.  
 800-451-4599

Dial-a-Ride areas are depicted at the time of publication. Please call to confirm eligibility and service areas.

map continued other side

**MCRide (McHenry Co Dial-a-Ride)**  
 Also available in Union, Marengo Twp and Riley Twp  
 Eligibility: General public  
 800-451-4599

**MCRide (McHenry Co Dial-a-Ride)**  
 Eligibility: Seniors and disabled  
 800-451-4599

**MCRide (McHenry Co Dial-a-Ride)**  
 Eligibility: General public  
 800-451-4599

**MCRide (McHenry Co Dial-a-Ride)**  
 Eligibility: Seniors and disabled  
 800-451-4599

**MCRide (McHenry Co Dial-a-Ride)**  
 Eligibility: Seniors and disabled  
 800-451-4599

**MCRide (McHenry Co Dial-a-Ride)**  
 Eligibility: General public  
 800-451-4599

**MCRide (McHenry Co Dial-a-Ride)**  
 Eligibility: Seniors and disabled  
 800-451-4599

**MCRide (McHenry Co Dial-a-Ride)**  
 Eligibility: General public  
 800-451-4599



Call 312.913.3110 for locations and hours.  
 RTA Customer Service  
 RTAChicago.org  
 RTA Travel Information Center:  
 312-836-7000 • Mon-Sat: 6:00 am to 7:00 pm



RTA Local Transit Maps

LAKE & McHENRY COUNTIES

TRANSIT MAP

**LAKE & McHENRY COUNTIES**

**OCTOBER 2018**

Fares are subject to change. Effective through December 2019.