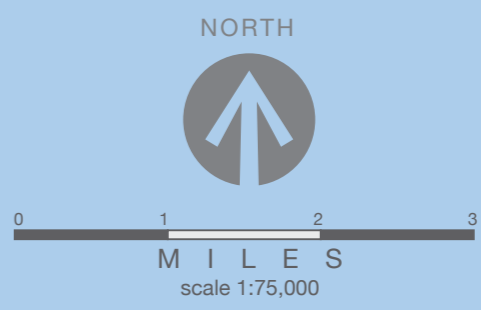


Many areas also have dial-a-ride service provided by local governments. See the listings on the other side, or click **Paratransit** at pacebus.com. For ADA Paratransit registration, call 312-663-4357. For assistance scheduling a ride, call 800-606-1282.



Map Legend

CTA Trains

- Blue Line**
Between O'Hare Airport, Downtown & Forest Park
- Brown Line**
Between Kimball & Downtown
- Green Line**
Between Harlem/Lake, Downtown, & 63rd Street terminals
- Orange Line**
Between Midway Airport & Downtown
- Pink Line**
Between 54th/Cermak & Downtown
- Purple Line**
Between Linden & Howard
- Purple Line Express**
Between Linden, Howard & Downtown (Weekday rush hours only)
- Red Line**
Between Howard, Downtown & 95th/Dan Ryan
- Yellow Line**
Between Dempster-Skokie & Howard
- Free train connections**
(No farecard machines)
- Automated station entrance**
(No farecard machines)
- Accessible station**

Pace Buses

- Bus route**
- Part-time service**
usually rush hours only
- Certain trips only**
- Nonstop express service**
- Nonstop express part-time service**
- Limited stops**
Pace Pulse
- On Demand service zone**

Metra Commuter Rail

- Metra fares are distance-based by zone.
- Metra rail line and station**
 - Peak period station only**
 - South Shore Line and station**
(between South Bend, Ind. & downtown Chicago)
 - Accessible station**
 - Partially accessible station**

Other Map Symbols

- Interstate highway**
- US highway**
- State highway**
- Amtrak service at station**
- Amtrak service continues**
- Point of interest**
- Park & Ride lot**
- Hospital**

Regional Transportation Authority

The Regional Transportation Authority (RTA) provides financial oversight, funding, and regional transit planning for the three public transit operations in Northeastern Illinois that serve two million riders each weekday: The Chicago Transit Authority (CTA), Metra and Pace bus and paratransit. The Agency provides customer services including on-line and telephone travel planning assistance and travel training for people with disabilities. The RTA is the only transit agency that focuses on the entire region when determining transit planning and funding. The RTA region has a population of approximately eight million people throughout six counties and 7,200 transit route miles. For more information, visit RTAChicago.org



TAKE TRANSIT.
IT'S GOOD FOR YOU
AND YOUR WALLET.

Amtrak provides rail service from Chicago's Union Station to cities throughout Illinois and United States. Many of these routes, combined with Thruway buses, connect 35 Illinois cities. For more information, visit Amtrak.com

Chicago Water Taxi offers a direct link from the Metra and Amtrak train stations at Madison Street to Michigan Avenue, North Avenue and Chinatown. For more information visit chicagowatertaxi.com

Accessibility

Metra has 242 commuter rail stations, of which 171 are fully accessible and 22 are partially accessible. The CTA "L" train system includes 145 stations, of which 102 are fully accessible. All CTA and Pace buses are ramp-equipped and make automated stop announcements. For more information on how to use the region's accessible bus and rail system, visit RTAChicago.org/rider-resources/accessible-transit

RTA Travel Information Center:

312-836-7000 • Mon-Sat: 6:00 am to 7:00 pm
RTAChicago.org

RTA Customer Service

Call **312.913.3110** for locations and hours.



Transit Partners

Pace moves people throughout the Chicago region with fixed bus routes. Dial-a-Ride, Call-n-Ride and other community transit programs. Most Pace bus routes connect with Metra and CTA service. For schedules and fares, visit PaceBus.com



The RTA is committed to the environment. This map has been produced using paper that has been third-party certified that it comes from responsibly managed forests, and 10% post-consumer waste. Please recycle when you're done!

CTA and Pace Fares

Ventra* is the region's fare payment system. Ventra* cards can be loaded with value and passes using the Ventra App, cash, coins or bank cards at any Ventra vending machine, Ventra retailers, or with credit/debit cards online and by phone.

Apple Pay Cash accepted on buses only in dollar bills or coins; no transfers available when paying cash. Fares can also be paid using a mobile Pay app or contactless bankcard.
Google Pay Transfers are the same price as with Ventra cards.

	Full Fare	Reduced Fare**	Cash or Contact-less Fare	Cash Reduced**
CTA 'L' train fare	\$2.50*	\$1.25	\$2.50*	\$1.25*
CTA Bus fare	\$2.25	\$1.10	\$2.50	\$1.25
Pace Bus fare	\$2.00	\$1.00	\$2.25	\$1.10
Pace Premium Bus fare	\$4.50	\$2.25	\$4.50	\$2.25
CTA Transfers	\$0.25	\$0.15		
Pace Transfers	\$0.30	\$0.20		

*Load cash at 'L' stations onto a Ventra Card, personal contactless bankcard, or buy a Single-Ride ticket. Single-Ride Ventra Tickets cost \$3, provide up to 2 transfers within 2 hours and include a limited-use media fee. Buy new Ventra Cards or Tickets at any Ventra Vending Machine. A special \$5 fare applies when boarding the CTA Blue Line at O'Hare paying transit value or buying a Single-Ride Ticket (the special fare does not apply when using a pass to ride).
** Passengers with RTA-issued Reduced Fare permits and children ages 7 to 11. Children under 7 ride free with a fare-paying customer. Call the RTA at 312-913-3110 for more information about RTA Reduced Fare permits.
Visit transitichicago.com/fares/ for CTA fare details.
Visit pacebus.com/sub/schedules/fare_information.asp for Pace fare details.

Metra Passes

Metra offers unlimited ride monthly passes. The schedule below is for the price of a monthly pass based on travel to/from downtown Chicago (Zone A).

Zone	A	B	C	D	E
Monthly	\$116.00	\$123.25	\$159.50	\$181.25	\$195.75
Reduced monthly*	\$ 70.00	\$ 70.00	\$ 96.25	\$105.00	\$113.75

Zone	F	G	H	I	J
Monthly	\$210.25	\$224.75	\$239.25	\$261.00	\$275.50
Reduced monthly*	\$122.50	\$131.25	\$140.00	\$157.50	\$166.25

* Available only to riders with RTA-issued Reduced Fare permits

Metra Weekend Pass

Metra offers a \$10 Weekend Pass for unlimited rides on both Saturday and Sunday. Not valid for travel on the South Shore (NICTD).

Metra Connecting Services Passes

Metra monthly pass holders can purchase passes to travel on connecting CTA and Pace services. Visit metrarail.com for more information.

Pass	Service	Use	Cost**
Link-Up	CTA and Pace	CTA: Weekdays 6 am-9:30 am and 3:30 pm-7 pm Pace: Anytime	\$55
PlusBus	Pace	Anytime	\$30

**Connecting Services Passes are only available with the purchase of Metra Monthly Pass

NICTD (South Shore Line) Fares

South Shore Line fares are based on distance traveled. There are four basic ticket types; one-way, 10-ride, 25-rides, and monthly tickets. Reduced fares are available for senior citizens and customers with disabilities. Please note that Metra tickets and passes are not valid on South Shore Line trains. Visit nictd.com for NICTD fare options and details.

Fares are subject to change. Effective through December 2020.

Children's Fares

Children pay reduced fares on CTA, Metra and Pace based on their age. On Metra and Pace, children under the age of 7 are not permitted to travel without a fare paying customer.

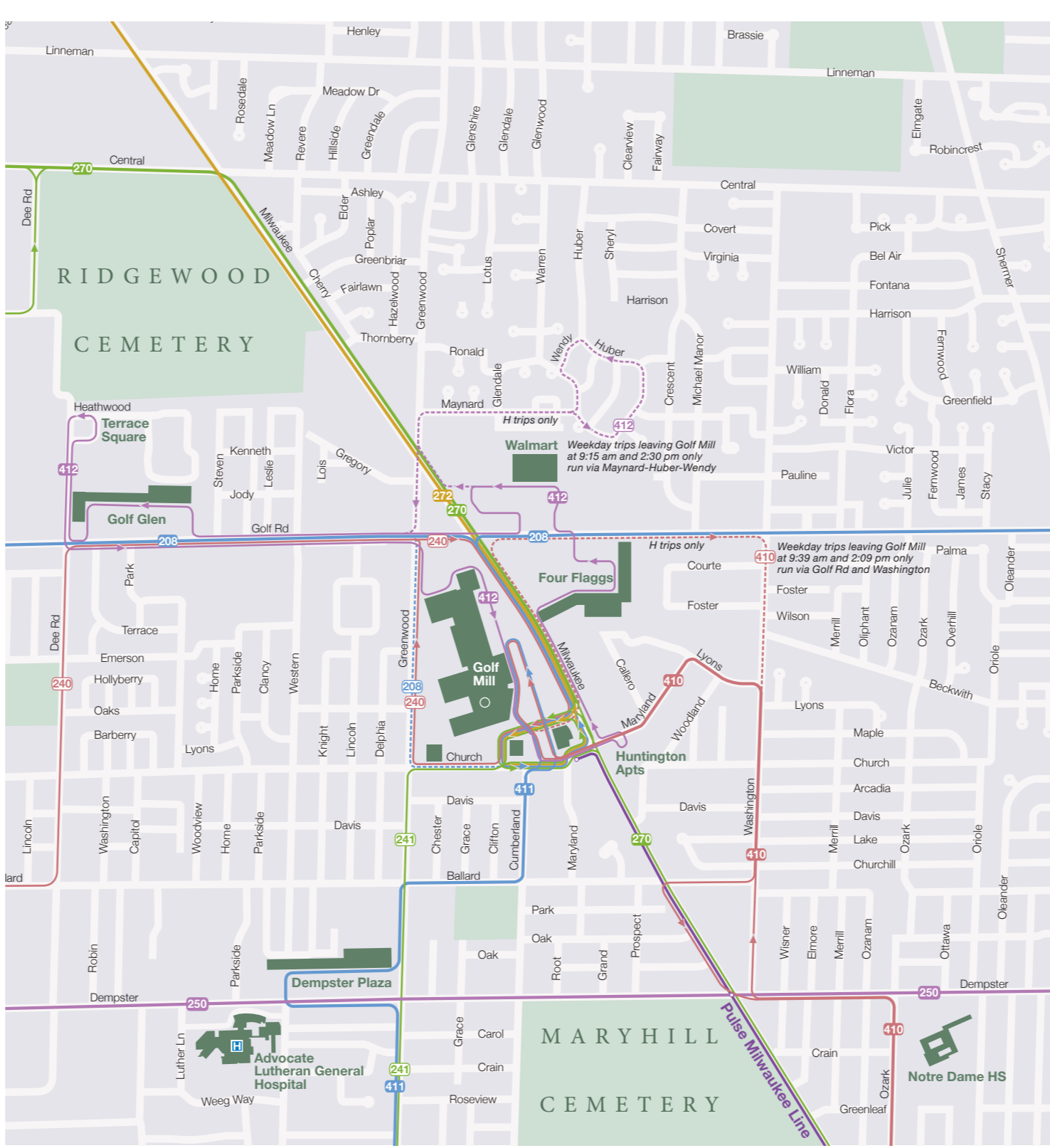
	Ages 7-11	Under 7
CTA	Reduced Fare*	Free with fare-paying customer
Pace	Reduced Fare	Free with fare-paying adult**
Metra	Half Fare	Free with fare-paying adult***

*Children 6 years of age and younger traveling alone pay reduced fare.
**Up to two children free per adult
***Up to three children free per adult

Pace bus routes

PACE ROUTE	OPERATES
208 Golf Road	daily morning-mid evening
209 Busse Hwy	Mon-Fri morning-early evening
210 Lincoln Ave	Mon-Fri morning-early evening
213 Green Bay Rd	Mon-Sat morning-mid evening
215 Crawford-Howard	daily morning-late evening
221 Wolf Rd	Mon-Fri morning-early evening
223 Elk Grove-Rosemont Sta	daily morning-late evening
225 Central-Howard	Mon-Fri rush periods only
226 Oakton St	Mon-Fri morning-early evening
230 South Des Plaines	Mon-Fri morning-early evening
234 Wheeling-Des Plaines	Mon-Fri morning-early evening
240 Dee Rd	Mon-Fri rush periods only
241 Greenwood-Talcott	Mon-Fri rush periods only
250 Dempster St	daily morning-late evening
270 Milwaukee Ave	daily morning-late evening
272 Milwaukee Ave North	Mon-Sat morning-late evening
290 Touhy Ave	daily morning-late evening
303 Forest Park-Rosemont	daily morning-late evening
319 Grand Ave	Mon-Sat morning-early evening service east of Harlem begins approx 8:30 am
326 West Irving Park	Mon-Fri rush periods only
330 Mannheim-LaGrange Rd	daily morning-late evening
331 Cumberland-5th Ave	Mon-Sat morning-mid evening
332 River-York Roads	daily morning-late evening
410 East Niles Local	daily AM rush-4 pm
411 West Niles Local	daily AM rush-4 pm
412 North Niles Circulator	daily AM rush-4 pm
421 Wilmette Avenue	Mon-Fri AM rush through PM rush
422 Linden CTA/Northbrook Ct	Mon-Fri morning-mid evening
423 Linden CTA-Harlem CTA	Mon-Fri morning-mid evening
471 Highland Pk-Northbrook Ct	Mon-Sat morning-early evening
472 Highland Park-Highwood	Mon-Sat morning-early evening
600 Rosemont-Schaumburg Exp	Mon-Sat morning-late evening (6 pm Sat)
603 Elgin-Rosemont Express	Mon-Sat morning-mid evening
604 Wheeling-Schaumburg	Mon-Sat morning-mid evening
605 Randall Rd-Rosemont Exp	Mon-Fri morning-late evening
606 Rosemont-Schaumburg Ltd	daily morning-late evening
610 River Road-Prairie Stone	Mon-Fri rush periods only Prairie Stone routing varies by trip
616 Rosemont-Itasca Ltd	Mon-Fri rush periods only AM service primarily toward Itasca; PM service primarily from Itasca

Golf Mill Area



Metra to Pace connections

UP-North Line	UP-Northwest Line
Ravenswood 81 south of station on Lawrence	Irving Park 53 east of station on Pulaski 54A, 80 north of station on Irving Park
Rogers Park 96 beneath station on Morse 22 east of station on Clark	Jefferson Park 56 at Bus Stop K 68 at Bus Stop M 81 at Bus Stop H 81W at Bus Stop A 85 northbound at Bus Stop E 85 southbound at Bus Stop D 85A at Bus Stop F 88 at Bus Stop N 91 at Bus Stop J 92 at Bus Stop A 225, 226 at Bus Stop C 270 at Bus Stop B Pulse Milwaukee Line at Bus Stop B
Main St/Evanston 213 east of station on Chicago Ave	Gladstone Park 68 north of station on Northwest Hwy
Davis St/Evanston 93, 208, 250 at Bus Stop B on Benson 201 northbound, 213 southbound at Bus Stop A on Church 201 southbound, 213 northbound at Bus Stop C on Davis	Norwood Park 68 north of station on Northwest Hwy
Central St/Evanston 201, 206 under station on Central St 213 west of station on Green Bay Rd	Edison Park 68 one block north of station on Northwest Hwy 209 one block west of station on Ozark
Wilmette 213 west of station on Green Bay Rd	Park Ridge 68, 209 westbound, 241, 290 north of station on Summit 209 eastbound one-half block north of station on Touhy
Kenilworth 213 west of station on Green Bay Rd	Dee Road 209 north of station on Busse Hwy 226 one block north of station on Oakton 242 west of station on Dee Rd
Indian Hill 213 west of station on Green Bay Rd	Des Plaines 208, 209, 226, 230, 234, 250, 619 north of station on Milner
Winnetka 213 west of station on Green Bay Rd 423 north of station on Elm	Cumberland 208 westbound, 221 across street from station on Northwest Hwy 234 one block north of station on State St
Hubbard Woods 213 west of station on Green Bay Rd	Mount Prospect 234 north of station on Northwest Hwy 694 west of station on Evergreen
Glencoe 213 west of station on Green Bay Rd	Arlington Heights 696 east of station on Northwest Hwy
Braeside 627, 628, 629, 640	North Central Service Belmont Ave/Franklin Park Metra Milw-West line three blocks west of station on Belmont
Highland Park 213, 471, 472 west of station, next to outbound platform	Schiller Park 303 3 blocks south of station on Northwest Hwy
Highwood 472 west of station on Green Bay Rd	Rosemont 330 east of station on Balmoral 811, 895 two blocks east of station on Balmoral
Fort Sheridan 472 west of station on Western Ave	O'Hare Transfer 250, 330 west of station on Mannheim
Milw-North Line	Prospect Heights 221 west of station on Wolf Rd
Grayland 56 east of station on Milwaukee Ave	Wheeling 234 north of station on Dundee Rd (certain trips serve station directly)
Mayfair 54 at Bus Stop E on Cicero 54A northbound at Bus Stop G on Cicero 54A southbound at Bus Stop F on Cicero	Buffalo Grove 234, 272 (certain trips) north end of inbound platform 272, 626 one block north and east of station on Deerfield Pkwy
Forest Glen 92 south of station on Foster	Milw-West Line
Edgebrook 84 south of station at Caldwell & Central Ave 85A northbound on Caldwell; southbound on Lehigh 225, 226 east of station on Central Ave	River Grove 319, 331 east of station on Thatcher
Morton Grove 210 north of station on Lincoln Ave 250 two blocks north of station on Dempster	Franklin Park 303 east of station on 25th Ave Metra North Central Service three blocks east of station on Belmont
Golf 210 west of station on Waukegan Rd	Mannheim no convenient transfers
Glenview 210, 422 south of station on Glenview Rd 423 west of station on Lehigh	Bensenville 319, 332 south of station in bus loading area
The Glen of North Glenview 623 west of station in parking area	Itasca 616 east of station on Walnut
Northbrook 422 west of station on Sherman	
Lake Cook Rd 626, 634 at Bus Stop A 627, 631, 635 at Bus Stop B 632, 633 at Bus Stop C buses meet trains and wait for transferring passengers	
Deerfield 632 west of station on Chestnut 471 east of station on Park Ave	

Dial-a-Ride • Paratransit

Most services require registration of eligible riders before trip reservations can be made.

City of Chicago

Mobility Direct

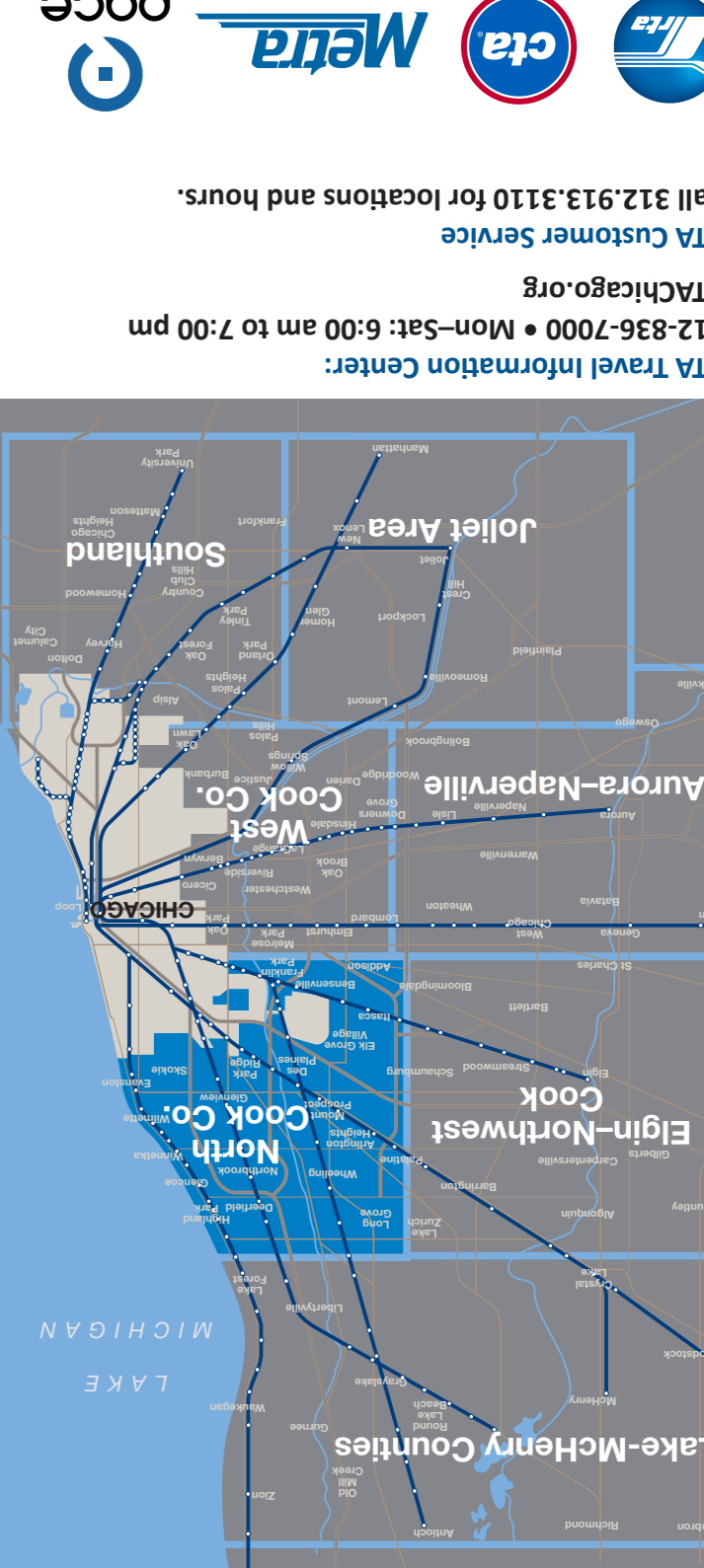
800-606-1282 for info

RideLakeCounty

Reservations: 800-201-6446

Many local governments provide additional transportation options. Please contact them for more information.

Addison Twp	630-530-8161
Bloomington Twp	630-529-9993
Deerfield Twp	847-432-3240
Ela Twp	847-540-8380
Elk Grove Village	847-299-6212
Elk Grove Twp	847-437-0300
Evanston Twp	847-448-4311
Leyden Twp	847-455-8616
Maine Twp	847-297-2510
New Trier Twp	847-446-8202
Niles Twp	847-673-9300
Norridge	708-453-0800
Northfield Twp	847-724-8300
Norwood Park Twp	708-453-0861
Palatine Twp	847-358-6700
Schaumburg Twp	847-884-0030
Skokie	888-213-7827
Vernon Hills	224-735-8678
Vernon Twp	847-634-6060
West Deerfield Twp	847-945-0614
Wheeling Twp	847-259-7730



RTA Local Transit Maps

NORTH COOK COUNTY



TRANSIT MAP

NORTH COOK COUNTY

RESERVATIONS: NOVEMBER 2019

