



**Regional
Transportation
Authority**

Buses will stop at any point on signal except on Arlington Heights Road where they will stop only at intersections.

This service is operated by NORTRAN.




If you have any suggestions for improving your transportation system, we're anxious to hear from you.

Just write RTA:
300 North State St.,
Chicago, Illinois 60610

or the Buffalo Grove
Transportation Committee,
50 Raupp Blvd.,
Buffalo Grove, Illinois 60090



Regional Transportation Authority
300 North State Street
Chicago, Illinois 60610



FARES

30¢

Adult

15¢

**Senior Citizen,
Student or
Handicapped***

15¢

Children (5-12)

Free

Children (Under 5)

30¢

**RTA Universal Transfer
(15¢ for handicapped,
Senior Citizens and
students.)**

*With valid RTA identification.



**Regional
Transportation
Authority**

Chicago bound commuters will find RTA's 690 Buffalo Grove-Arlington Heights service ideal for getting to and from the Arlington Heights North Western Station. We've scheduled the morning buses to meet inbound trains and the evening buses to meet trains from the city. With the new RTA Universal Transfer you won't have to pay an additional fare on CTA buses in Chicago. The map in the guide shows a number of other places you can reach on the new 690 service; schools, shopping centers; even the library.

So if you're heading for any one of those points the service may prove to be the best way of getting there for you. Give it a try. We think you'll find it convenient, comfortable, and best of all these days, economical.

Buffalo Grove
Buffalo Grove to Arlington Heights



Serving:
Buffalo Grove
Arlington Heights
Arlington Heights C&NW Station



Regional Transportation Authority

July 1977


For transit information 24-hours-a-day call toll free



(800) 972-7000

Local Information: 537-8984
Monday-Friday 830-500
Saturday 900-1200

How to read this timetable







- 1 Locate the timepoint on the map nearest to the point you will be boarding the bus. Timepoints are indicated by this symbol 
- 2 Refer to the line with the same timepoint number in the timetable, for the direction you want to be heading, to determine what time buses pass that location.
- 3 Estimate how long it will take the bus to get between the timepoint and the place you will be boarding. The light dashed lines (---) are placed at approximately five minute intervals on the map.

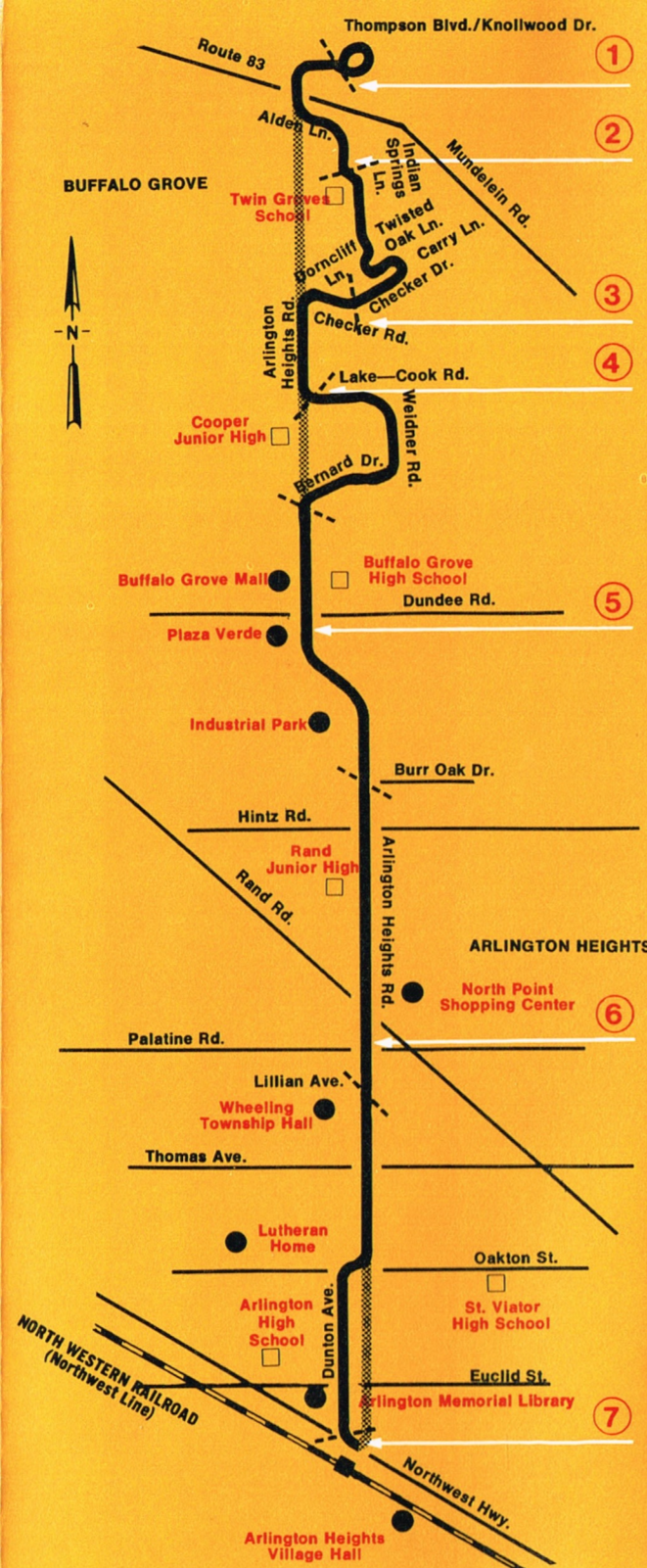
Train times at North Western Arlington Heights/station and at the Chicago/North Western station are shown in red.

Buses will stop at any point on signal except on Arlington Heights Road where they will stop only at intersections.

It is a good idea when you start to use the bus to be at your boarding point a few minutes earlier than the time you have estimated for the bus' arrival.

Legend

-  Commuter Line
-  Reverse Routing
-  School
-  Railroad
-  Railroad Station
-  Point of Interest




For transit information 24-hours-a-day call toll free



(800) 972-7000

Keep this tear-off handy, you or a friend may find it useful in the future.



Buffalo Grove

Monday-Friday

SOUTHBOUND

690

	6:05 am	6:30 am	6:55 am	7:20 am	8:00 am	8:20 am	4:50 pm	5:55 pm	6:25 pm
1 Thompson/Knollwood	6:05 am	6:30 am	6:55 am	7:20 am	8:00 am	8:20 am	4:50 pm	5:55 pm	6:25 pm
2 Ivy Hall/Indian Spring	6:08	6:33	6:58	7:23	8:03	8:23	4:53	-*-	-*-
3 Checker/Old Checker	6:12	6:37	7:02	7:27	8:07	8:27	4:57	-*-	-*-
4 Lake-Cook/Arl. Hts. Road	6:15	6:40	7:05	7:30	8:10	8:30	5:00	6:00	6:30
5 Arl. Hts./Dundee	6:19	6:44	7:09	7:35	8:14	8:34	—	6:05	6:35
6 Arl. Hts./Palatine	6:25	6:50	7:15	7:42	8:20	8:40	5:10	6:10	6:40
7 Arl. Hts. C&NW Station	6:35	7:00	7:25	7:55	8:30	8:50	5:20	6:15	6:45
Train Times	Leave Arl. Hts.	6:42	7:06	7:33	8:01	8:38	9:02	5:32	6:32
Arrive Chicago	7:24	7:50	8:20	8:35	9:19	9:49	6:20	7:20	

NORTHBOUND

690

	6:30 am	7:15	7:42	8:17	4:50	5:55	-A-	6:20	6:45	7:30
7 Arl. Hts. C&NW Station	6:35 am	7:00 am	7:25	7:55 am	4:20	5:25	5:58 A	5:58 B	6:15	7:03
6 Arl. Hts./Palatine	6:39	7:04	7:29	7:59	4:25	5:30	6:03 A	-B-	6:20	7:07
5 Arl. Hts./Dundee	6:43	7:08	7:33	8:03	4:30	5:35	-A-	6:05	6:25	7:11
4 Lake-Cook/Arl. Hts. Road	6:46	7:11	7:36	8:06	4:35	5:40	-A-	6:10	6:30	7:15
3 Checker/Old Checker	-*-	-*-	-*-	-#-	4:38	5:43	6:10	-B-	6:33	7:18
2 Ivy Hall/Indian Spring	-*-	-*-	-*-	8:14	4:45	5:50	6:20	-B-	6:40	7:25
1 Thompson/Knollwood	6:52	7:17	7:42	8:17	4:50	5:55	-A-	6:20	6:45	7:30

-*- Reverse routing via Arlington Heights Road only.

-A- At 5:58 pm two buses are operated. Bus A operates via Dunton—Oakton—Arlington Heights Road to Burr Oak—then express to Checker/Arlington Heights Road—Checker—Carry—Twisted Oak—Dorncliff—Indian Spring—Ivy Hall—Alden to Arlington Heights Road only.

-B- Bus B operates express to Burr Oak/Arlington Heights Road—Bernard—Weidner—Lake-Cook—then express via Arlington Heights Road to Alden—then locally over the remainder of the route.

-#- This trip will operate via Arlington Heights Road to Old Checker Road—then over the regular Route 690.

Board northbound buses in the morning at the bus shelter at the corner of Northwest Highway/Evergreen. Board northbound buses in the evening at the corner of Evergreen/Davis.