

**FLY  
BY TRAFFIC**

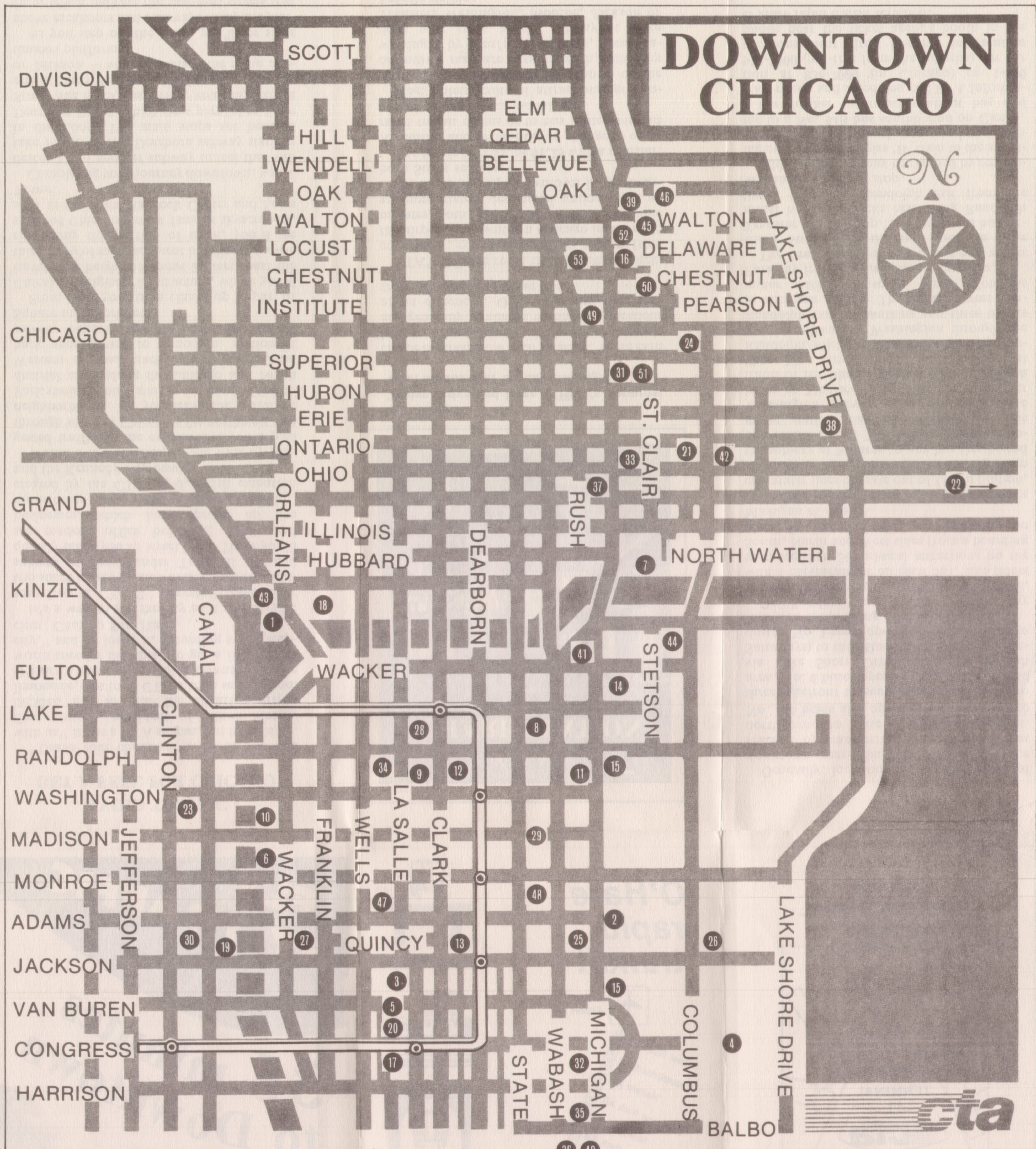
**35 minutes  
to Downtown**



**for ONLY \$1.00**

**eta**





POINTS OF INTEREST

- 1. Apparel Center
- 2. Art Institute
- 3. Board of Trade
- 4. Buckingham Fountain
- 5. Chicago Board Options Exchange
- 6. Chicago Mercantile Exchange
- 7. Chicago Pulbic Library (Central)
- 8. Chicago Theater
- 9. City Hall & County Building
- 10. Civic Opera House
- 11. Cultural Center
- 12. Daley Center
- 13. Federal Building & Courts
- 14. Illinois Center
- 15. Illinois Central/South Shore Line stations
- 16. John Hancock Center
- 17. LaSalle Street Station
- 18. Merchandise Mart
- 19. Mid-America Commodity Exchange
- 20. Midwest Stock Exchange
- 21. Museum of Contemporary Art
- 22. Navy Pier
- 23. North Western Station
- 24. Northwestern Memorial Hospital Complex
- 25. Orchestra Hall
- 26. Petrillo Music Shell
- 27. Sears Tower
- 28. State of Illinois Center
- 29. State Street Mall
- 30. Union Station

HOTELS FOR DOWNTOWN CHICAGO

Hotel	Rooms	Address	Phone
31. Allerton Hotel	450	701 N. Michigan Ave.	440-1500
32. Americana Congress Hotel	806	520 S. Michigan Ave.	427-3800
33. Best Western Inn	350	162 E. Ohio St.	787-3100
34. Bismarck Hotel	550	171 W. Randolph St.	236-0123
35. Blackstone Hotel	310	636 S. Michigan Ave.	427-4300
36. Chicago Hilton and Towers	1620	720 S. Michigan Ave.	922-4400
37. Chicago Marriott	1174	540 N. Michigan Ave.	836-0100
38. Days Inn Lake Shore Drive	586	644 N. Lake Shore Dr.	943-9200
39. Drake Hotel	530	140 E. Walton St.	787-2200
40. Essex Inn	300	800 S. Michigan Ave.	939-2800
41. Executive House	432	71 E. Wacker Dr.	346-7100
42. Holiday Inn - Chicago City Centre	500	300 E. Ohio St.	787-6100
43. Holiday Inn - Mart Plaza	586	350 N. Orleans St.	836-5000
44. Hyatt Regency Chicago	2033	151 E. Wacker Dr.	565-1234
45. Knickerbocker Chicago	256	163 E. Walton St.	751-8100
46. Mayfair Regent	205	181 E. Lake Shore Dr.	787-8500
47. Midland Hotel	300	172 W. Adams St.	332-1200
48. Palmer House	1800	17 E. Monroe St.	726-7500
49. Park Hyatt	255	800 N. Michigan Ave.	280-2222
50. Ritz-Carlton	326	160 E. Pearson St.	266-1000
51. Sheraton-Plaza	335	160 E. Huron St.	787-2900
52. Westin Hotel	750	909 N. Michigan Ave.	943-7200
53. Whitehall Hotel	223	105 E. Delaware Pl.	944-6300



## AVOID TRAFFIC - GET A FEEL FOR CHICAGO

"Leave your chauffeur at home and ride with us" is not a CTA slogan, but it could be. Carl Mottek, president of Hilton Hotels, decided not to ride his chauffeur-driven limousine, but took CTA's train service from O'Hare Airport to the Loop (downtown). The world traveler did this "to get a feel for the city," and he loved it, according to Irv Kupcinet, *Chicago Sun-Times*.

It's a way to see the city as it can only be seen from a CTA 'L' (elevated) train. Your trip starts in one of the world's most beautiful subway stations, under Terminal #4, and quickly takes you to street level. There you'll see modern office buildings, hotels and businesses, which have sprung up like mushrooms along the O'Hare Corridor, created by the CTA rapid transit extension and the Kennedy Expressway.

Within a few minutes, as you whiz by congested traffic on the expressway, you'll pass through some of Chicago's far northwest side neighborhoods. As you leave the Jefferson Park station, you'll start to see some of the industrial areas along the Chicago and North Western railroad tracks. Next you'll head back underground to a modern section of subway beneath the Avondale and Logan Square neighborhoods.

From there your train climbs up to part of Chicago's original 'L' structure, where you'll travel at a height of about 20 feet, past the third story of most adjacent buildings. As you ride along this section of track, you'll see some of Chicago's most famous skyscrapers, such as the John Hancock Center and Sears Tower.

Completing your journey downtown, you'll descend into another subway tunnel that will take you to all five Dearborn subway stations in the Loop. The main stops are beneath Dearborn Street, which runs parallel to State Street one block east. Here you may exit at one of three stations -- Washington, Monroe or Jackson -- which all share the same continuous platform.

As you step off the train, you'll see signs above escalators and stairways along the platform which indicate the east-west streets that



### All Aboard...

**Trains arrive and leave O'Hare's Terminal #4 at all hours of the day and night**

can be reached from each location. These exits lead to a mezzanine level where ticket agents are generally available to answer questions about directions. Other stairways then lead from mezzanine to street level.

CTA's O'Hare route trains provide quick, convenient, economical, direct service from the airport to downtown Chicago in about 35 minutes. Both 'A' and 'B' trains stop en route at appropriately designated stations, but all trains make all stops downtown in the Dearborn Street subway.

The fare is only \$1, or \$1.25 with a transfer. A transfer allows the rider to change to other rapid transit routes or to bus routes without having to pay an additional fare.

Most hotels, cultural attractions, government or commercial buildings shown on the downtown map are easy to reach, either by walking or by transferring to a bus, from locations near stops in the subway at Lake Transfer, Washington, Monroe, Jackson or LaSalle stations.

Generally, locations in the area north of downtown near Michigan Avenue may be reached by transferring to a **No. 151 bus** northbound on State at Washington Street. **No. 146 buses** also operate on State south to three lakefront museums near the downtown area. **No. 6 buses** operate south on State and via Lake Shore Drive (Mondays through Saturdays) to the Museum of Science and Industry. **No. 1 buses** operate east on Jackson to locations south along Michigan Avenue.

On Sundays and holidays from May through September, three **Culture Bus** routes, with a commentator on each bus, take riders to more than 30 cultural attractions on the South, North and West sides from a boarding place in front of the Art Institute, on Michigan at Adams.

**Amtrak** intercity trains and certain Metra commuter lines operate out of Union Station, which may be reached by transferring from the subway at **Monroe** to any bus westbound on Adams Street. The **North Western** commuter station may be reached from the **Washington** subway stop and westbound buses on Madison Street. Electric commuter trains of the **Illinois Central Gulf** and **South Shore Line**, terminating at the ICG station at Randolph/Michigan, may be reached by leaving the subway at **Washington** through the **Randolph** exit and walking east three blocks to Michigan Avenue. The **LaSalle Street** commuter station is south across Congress Parkway from the **LaSalle** subway stop.

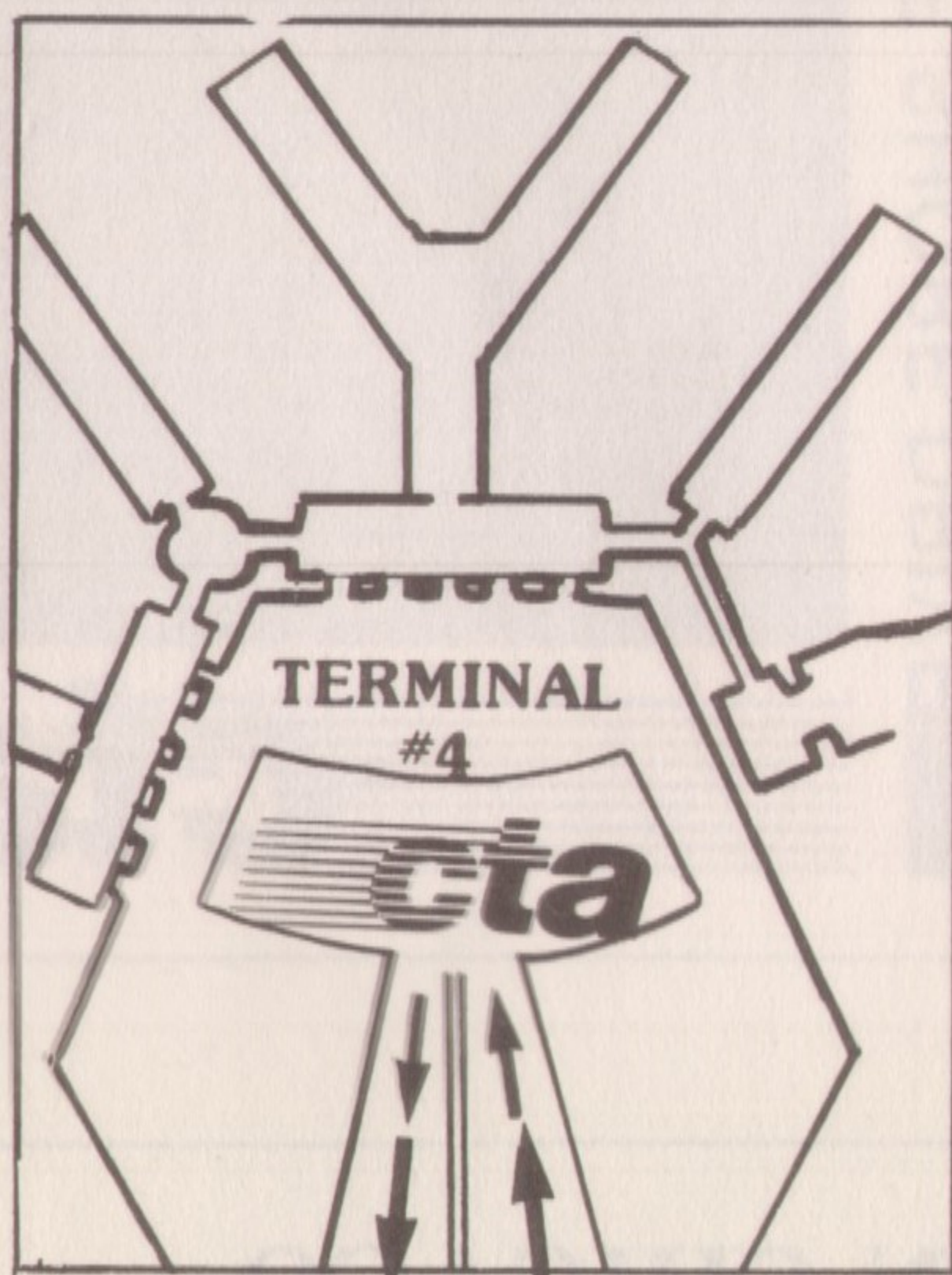
The **Greyhound** bus terminal is east across Clark Street from the exit from the **Lake Transfer** subway stop. The **Trailways** bus terminal is 1 1/2 blocks east along Randolph Street from the Randolph exit from the **Washington** subway stop.

**Midway Airport** may be reached by remaining on board a **Douglas 'B'** train to the street-level station at **Cicero Avenue**, and transferring to a **No. 54B bus** southbound on Cicero.

For further information about bus and train routes and schedules, call RTA Information at **836-7000** (in Chicago) or **1-800 972-7000** (toll-free from the suburbs). Or use the convenient direct line **red information phone** near the ticket agent's booth in the O'Hare rapid transit terminal.



# O'HARE INTERNATIONAL AIRPORT



Board CTA trains under  
terminal #4.

Follow these signs

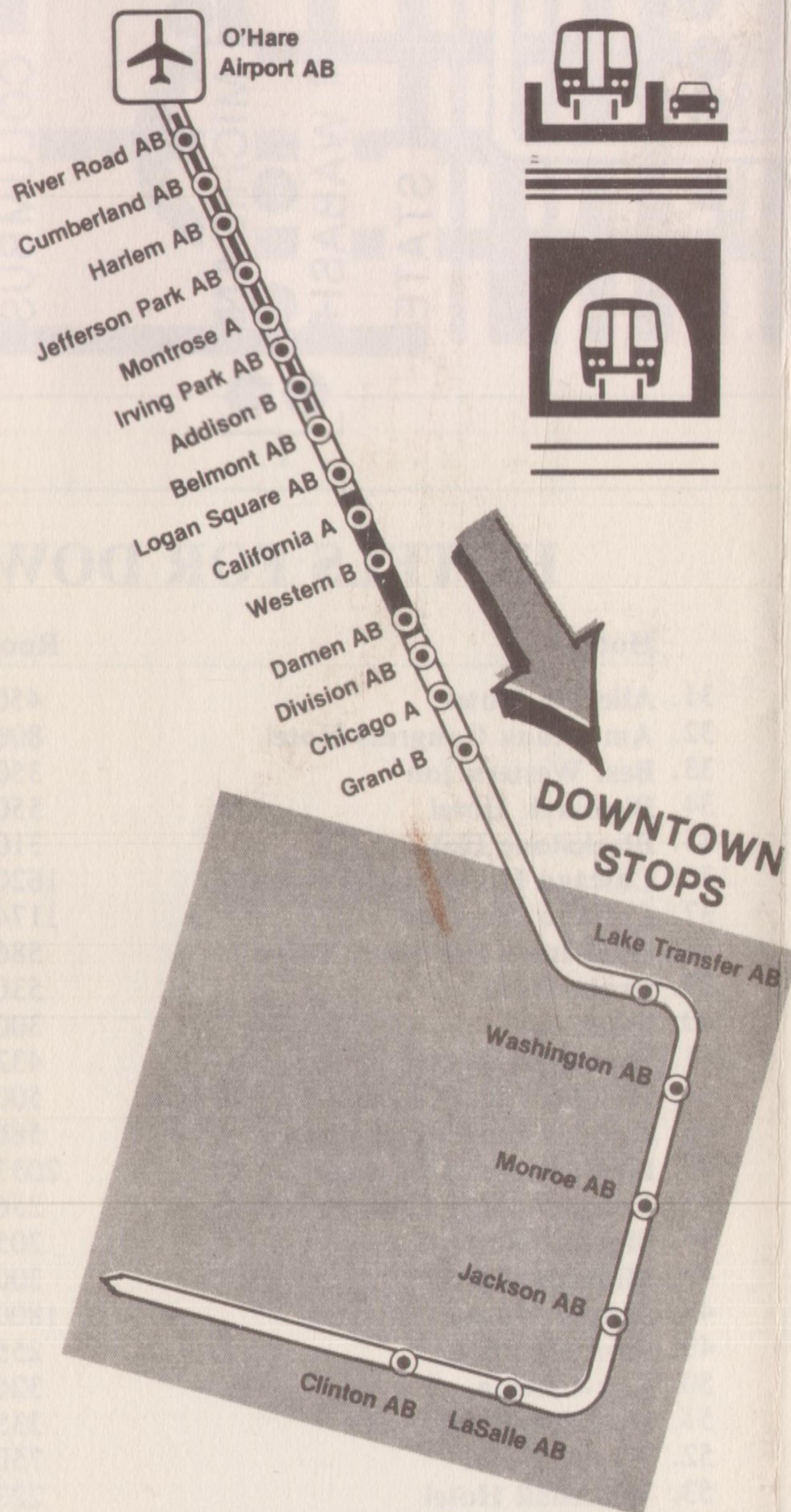
RAPID TRANSIT



TRAINS TO CITY.

from the concourse level  
to the baggage level and  
continue over motorized  
walkway to our modern  
station.

# O'Hare rapid transit



for additional information call

**836-7000**